



Gujarat

Assembly Factbook™

Prantij Assembly Constituency



Key Electoral Data of Prantij
Assembly Constituency (Vidhan Sabha)

Gujarat

Assembly Factbook™

Prantij Assembly Constituency



Prantij Vidhan Sabha

Editor & Director

Dr. R.K. Thukral

Research Editor

Dr. Shafeeq Rahman

**Compiled, Researched and Published by
Datanet India Pvt. Ltd.**

D-100, 1st Floor,

Okhla Industrial Area, Phase-I,

New Delhi- 110020.

Ph.: 91-11- 43580781-84

Email : support@indiastatpublications.com

Website : www.indiastatelections.com

Online Book Store :

www.indiastatpublications.com

Report No. : AFB/GJ-033-0125

ISBN : 978-93-5905-136-9

First Edition : January, 2018

Eighth Updated Edition : January, 2025

Price : Rs. 11500/-

US\$ 310

© Datanet India Pvt. Ltd.

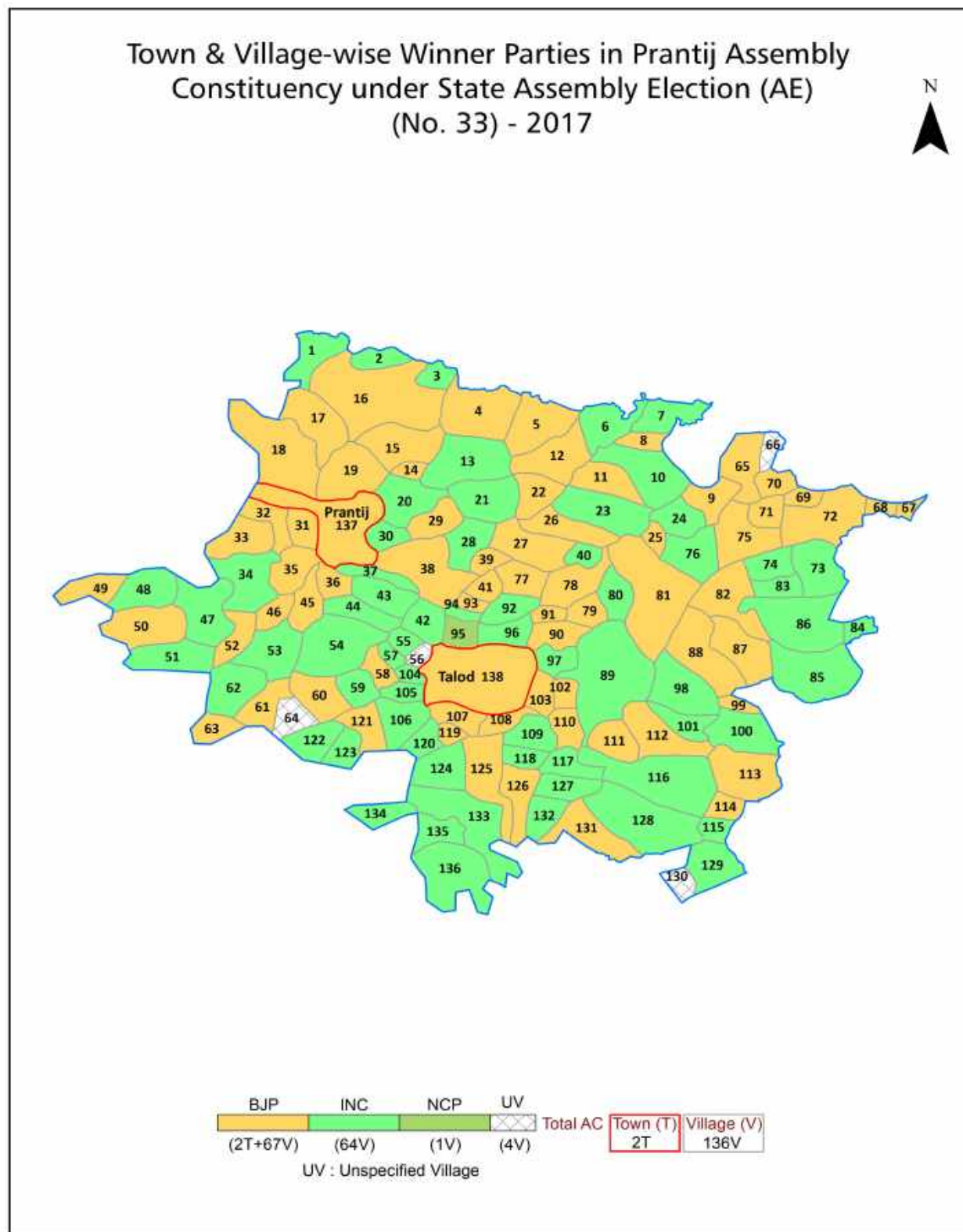
All rights reserved. No part of this book may be reproduced, stored in a retrieval system or transmitted in any form or by any means, mechanical photocopying, photographing, scanning, recording or otherwise without the prior written permission of the publisher. Please refer to Disclaimer at page no. 247 for the use of this publication.

Printed in India

Contents

No.	Particulars	Page No.
	Introduction	
1	Assembly Constituency - (Vidhan Sabha) at a Glance Features of Assembly as per Delimitation Commission of India (2008)	1-2
	Location and Political Maps	
2	Location Map Boundaries of Assembly Constituency - (Vidhan Sabha) in District Boundaries of Assembly Constituency under Parliamentary Constituency - (Lok Sabha) Town & Village-wise Winner Parties- 2024, 2022, 2019, 2017, 2014, 2012 and 2009	3-11
	Administrative Setup (2011)	
3	District Sub-district Towns Villages Inhabited Villages Uninhabited Villages Village Panchayat Intermediate Panchayat	12-18
	Demographics (2011)	
4	Population Households Rural/Urban Population Towns and Villages by Population Size Sex Ratio (Total & 0-6 Years) Religious Population Social Population Literacy Rate	19-20
	Electoral Features	
5	Important Dates of Last Elections Held Electors by Gender Service Electors Voters Voters Turnout Polling Stations & Average Number of Electors per Polling Station Electors by Age Group Present Elected Representatives	21-26
	Historical Summary Election Results	
6	Vote Share of Major Parties Winning Margin (Number & Percentage) Polarity of Parties Summary Result of Assembly Segment of Parliamentary Elections 2024, 2019, 2014, 2009, 2004 and 1999 Summary Result of Assembly Elections 2022, 2017, 2012, 2007, 2002, 1998, 1995, 1990, 1985, 1980, 1975, 1972, 1967 and 1962	27-49
	Polling Station Level Election Results	
7	Name and Number of Polling Station 2024, 2022, 2019, 2017, 2014, 2012 and 2009 Polling Station-wise Electors, Voters & Voters Turnout 2024, 2022, 2019, 2017, 2014, 2012 and 2009 Polling Station wise Elections Results 2024, 2022, 2019, 2017, 2014, 2012 and 2009	50-226
	Share of Assembly Constituency	
8	Share of Assembly Constituency - (Vidhan Sabha) in State, District and Parliamentary Constituency - (Lok Sabha)	227
	Socio-Economic Amenities (2011)	
9	Access to Administrative Units Agricultural, Manufacturing and Industrial Commodities Demographic Indicators Education Health & Manpower Drinking Water Supply Sanitation Entertainment and Recreations Infrastructure Power Food Allocation Distribution and Marketing of Agriculture Commodities Infrastructure Transport and Road Infrastructure Communication Banking and Financial Services Land Use Irrigation Source	229-243
10	Abbreviation & Sources	245-246
11	Disclaimer	247

Location & Political Map



Administrative Setup

List of Village Panchayat & Intermediate Panchayat (Block) Name - 2011

Village Name	Village Panchayat Name	Intermediate Panchayat Name
Ahmedpura	Ahmedpura	Talod
Ambavada	Ambavada	Prantij
Aminpur	Aminpur	Prantij
Amodra	Amodra	Prantij
Amrapur	Amrapur	Prantij
Aniod	Aniod	Talod
Anjana	Anjana	Talod
Ankhol	Ankhol	Talod
Antrolivas Dolji	Antrolivas Dolji	Talod
Antrolivas Punjaji	Antrolivas Punjaji	Talod
Asroda	Asroda	Prantij
Badarni Muvadi	Rupal	Talod
Badodara	Badodara	Talod
Baini Muvadi	Baini Muvadi	Prantij
Bakarpur	Bakarpur	Prantij
Balisana	Balisana	Prantij
Balisana	Balisana	Talod
Bhatiya	Bhatiya	Talod
Bhimpada	Navalpur	Talod
Bobha	Bobha	Prantij
Boriya Becharaji	Boriya Becharaji	Talod
Chandpur	Rupal	Talod
Chhadarda	Chhadarda	Prantij
Chhatrisa	Gambhirpura	Talod
Dadarda	Dadarda	Talod
Dalani Muvadi	Dalani Muvadi	Prantij
Dalpur	Dalpur	Prantij
Deviya	Deviya	Talod
Dhadh Vasna	Dhadh Vasna	Talod

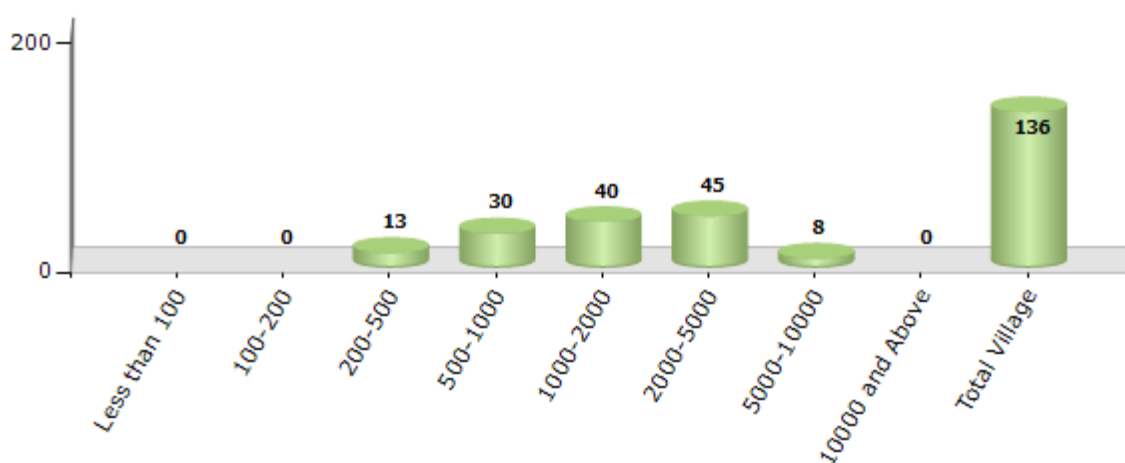
Contd....

Demographics

Number of Villages by Population Size - 2011

Less than 100	100-200	200-500	500-1000	1000-2000	2000-5000	5000-10000	10000 and Above	Total Village
0	0	13	30	40	45	8	0	136

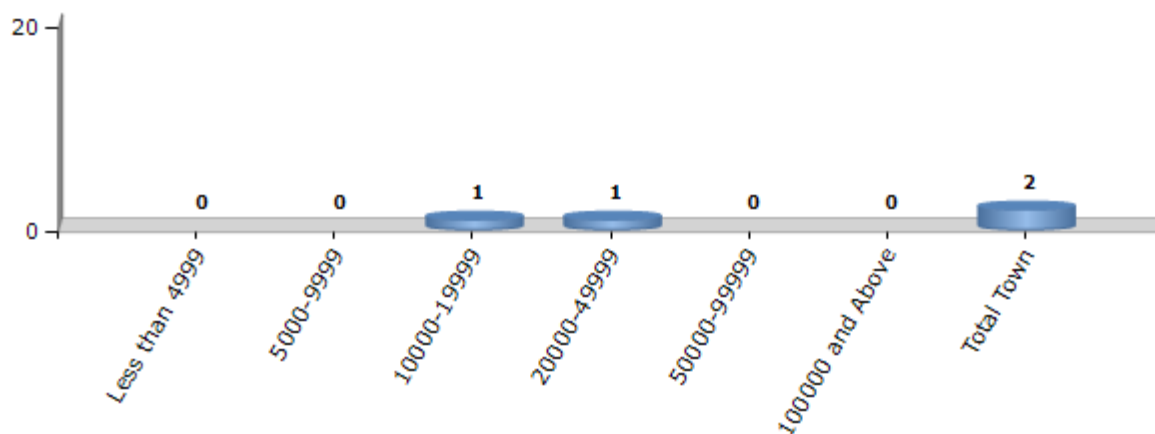
Number of Villages by Population Size - 2011



Number of Towns by Population Size - 2011

Less than 4999	5000-9999	10000-19999	20000-49999	50000-99999	100000 and Above	Total Town
0	0	1	1	0	0	2

Number of Towns by Population Size - 2011

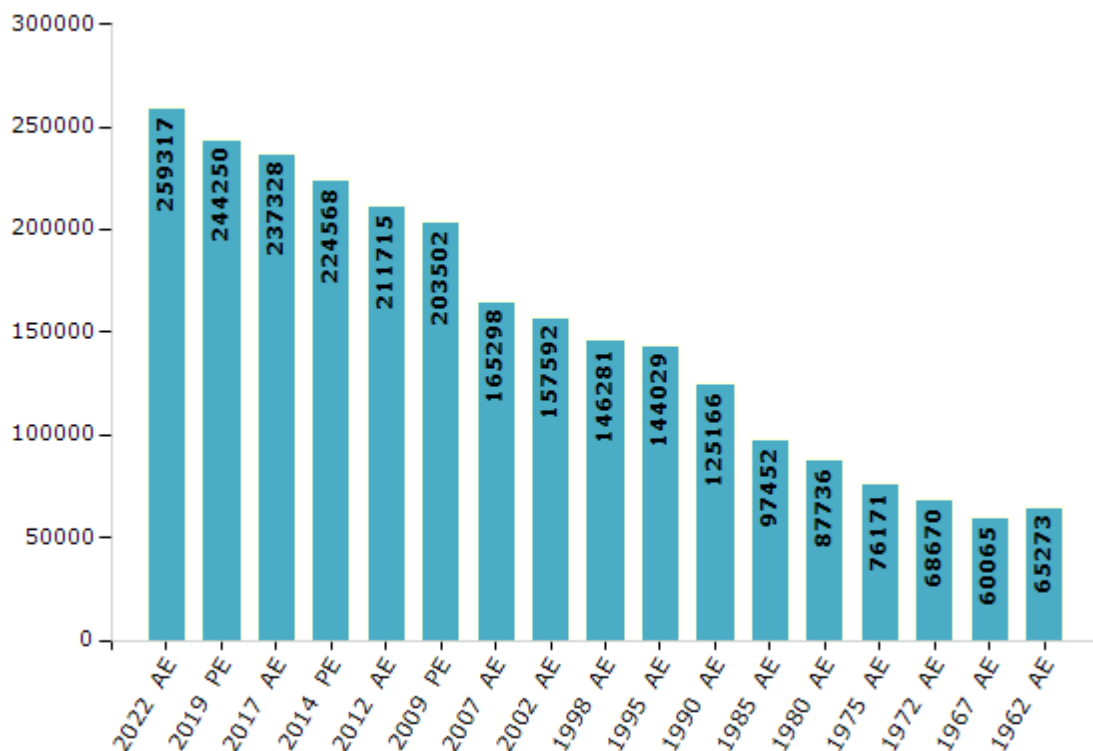


Electoral Features

Electors by Male & Female

Year	Male	Female	Others	Total	Year	Male	Female	Others	Total
2022 AE	134080	125233	4	259317	1998 AE	72884	73397	-	146281
2019 PE	126772	117477	1	244250	1995 AE	71761	72268	-	144029
2017 AE	123018	114309	1	237328	1990 AE	63077	62089	-	125166
2014 PE	116546	108022	0	224568	1985 AE	48335	49117	-	97452
2012 AE	110067	101648	0	211715	1980 AE	43450	44286	-	87736
2009 PE	103963	99539	-	203502	1975 AE	37642	38529	-	76171
2007 AE	83924	81374	-	165298	1972 AE	34385	34285	-	68670
2004 PE	-	-	-	-	1967 AE	-	-	-	60065
2002 AE	79488	78104	-	157592	1962 AE	-	-	-	65273
1999 PE	-	-	-	-					

Number of Electors

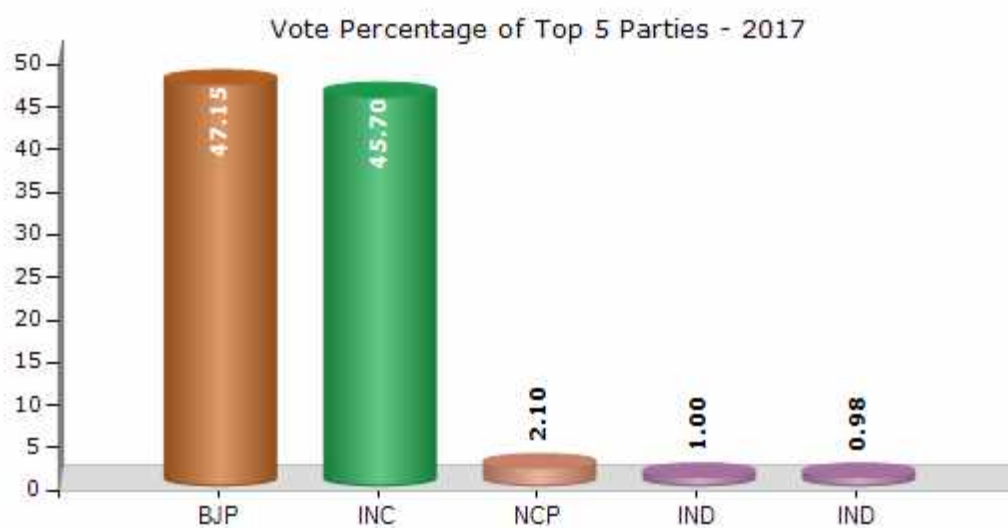


Note : AE : Assembly Election, PE : Assembly Segment of Parliamentary Election

Historical Summary Election Results

Summary Result of Assembly Election - 2017

Candidate Name	Party	Votes	Votes %
Parmar Gajendrasinh Udesinh	BJP	83482	47.15
Baraiya Mahendrasinh Kacharsinh (Advocate)	INC	80931	45.7
Zala Rajendrasinh Kalusinh	NCP	3718	2.1
Masu Rasikbhai Patel	IND	1762	1
Zala Dalpatsinh Motisinh	IND	1730	0.98
Vankar Harmeshkumar Natvarbhai	BSP	1079	0.61
Joshi Pareshkumar Pravinchand (Prakashbhai Maharaj)	IND	584	0.33
Rathod Jaydipsinh Jagatsinh	ISP	521	0.29
Patel Kalpeshkumar Ranchhodbhai	AINHCP	359	0.2
	NOTA	2907	1.64



Polling Station Level Election Results

Number and Name of Polling Stations (PS) (2022)

Number of Polling Stations	Name of Polling Stations	Number of Polling Stations	Name of Polling Stations
1	Ged Primary School, Room No-2, Ged, Ged	22	Nikodiya Primary School, Room No-2, Nikodiya, Nikodiya
2	Moyad Juth Primary School, Room No-1, Moyad, Moyad	23	Fatepur Primary School, Room No-2, Fatepur, Fatepur
3	Moyad Juth Primary School, Room No.-3, Moyad, Moyad	24	Fatepur Primary School, Room No-5, Fatepur, Fatepur
4	Moyadvas Rupaji Primary School, Room No-3, Moyad, Moyad	25	Takhatgadha Primary School, Room No-1, Takhatgadha, Takhatgadha
5	Moyadvas Rupaji Primary School, Room No-1, Moyad, Moyad	26	Takhatgadha Primary School, Room No-3, Takhatgadha, Takhatgadha
6	Ruppura Primary School, Room No-1, Ruppura, Moyad	27	Hadamatiya Primary School, Room No-1, Hadamatiya, Hadamatiya
7	Anganvadi Centre No.- 2, Moyadvas Nathaji, Moyad	28	Vajapur (L) Primary School, Room No.- 1, New Building, Vajapur
8	Bafu Faliya Primary School, Room No-1, Moyad, Moyad	29	Mauchha Primary School, Room No-1, Mauchha, Mauchha
9	Bf Faliyu New Primary School, Room No.- 1, Moyad Nathaji Bf Faliyu, Moyad	30	Mauchha Primary School, Room No-4, Mauchha, Mauchha
10	Morvad Primary School, Room No-2, Morvad, Morvad	31	Vaghrota Primary School, Room No-1, Vaghrota, Vaghrota
11	Katvad Primary School, Room No-1, Katvad, Katvad	32	Vaghrota Primary School, Room No-3, Vaghrota, Vaghrota
12	Sejvikpura Primary School, Room No-1, Sejvikpura, Dalpur	33	Sonasan Primary School, Room No.- 12, Sonasan, Sonasan
13	Dalpur Primary School, Room No-1, Dalpur, Dalpur	34	Sonasan Primary School, Room No.- 11, Sonasan, Sonasan
14	Rajnagar (Dalpur) Primary School, Room No.-1, Rajnagar (Dalpur), Dalpur	35	Sonasan Primary School, Room No.- 13, Sonasan, Sonasan
15	Vajapur (D) Primary School, Room No-1, Vajapur (D), Dalpur	36	Sonasan Kelvani Mandal Highschool, Room No-4, Sonasan, Sonasan
16	Nananpur Primary School, Room No-1, Nananpur, Nananpur	37	Sonagadha Primary School, Room No.- 3, Sonagadha (Sonasan), Sonasan
17	Nananpur Primary School, Room No.-2, Nananpur, Nananpur	38	Salal Primary School, Room No-7, Salal, Salal
18	Rampura(Aa)Primary School, Room No-2, Rampura(Aa), Amodra	39	Salal Primary School, Room No-8, Salal, Salal
19	Aamodra Primary School, Room No-1, Aamodra, Amodra	40	Salal Primary School, Room No.- 6, Salal, Salal
20	Aasroda Primary School, Room No-1, Aasroda, Asroda	41	Salal Market Primary School, Room No.- 1, Salal, Salal
21	Chadarada Primary School, Room No-3, Chadarada, Chhadarda	42	Salal Market Primary School, Room No.- 2, Salal, Salal

Contd....

Polling Station Level Election Results

Polling Station-wise Votes Secured by Overall Top Five Parties in Prantij Assembly in Assembly Election (AE) under Sabarkantha Parliamentary Constituency in Gujarat (2022)

Number of Polling Station	Winner - Gajendra sinh Udesinh Parmar (BJP)	Runner-up - Bahecharsinh Harisinh Rathod (INC)	3rd - Alpeshkumar Nareshbhai Patel (AAP)	4th - Nadiya Chandubhai Motibhai (IND)	5th - Chauhan Vijaysinh Karansinh (IND)	NOTA	Other	Total Votes Secured
36	217	192	234	6	0	4	3	656
37	331	121	74	4	1	8	1	540
38	487	95	79	2	3	8	3	677
39	414	47	86	5	6	8	4	570
40	212	78	230	2	5	12	4	543
41	360	35	54	1	4	9	1	464
42	379	100	87	3	5	13	3	590
43	346	29	150	0	3	2	4	534
44	367	78	30	4	4	9	1	493
45	514	134	74	5	9	12	4	752
46	364	154	122	3	7	14	3	667
47	289	94	100	2	3	8	0	496
48	293	153	126	5	1	23	3	604
49	318	134	19	7	4	12	0	494
50	549	77	98	4	4	19	5	756
51	399	70	124	2	3	13	0	611
52	372	41	23	1	2	12	1	452
53	359	63	243	2	1	7	1	676
54	219	149	193	1	4	7	2	575
55	414	90	226	3	4	7	4	748
56	199	23	491	1	2	2	0	718
57	587	76	222	2	7	16	7	917
58	340	151	283	3	14	3	5	799
59	299	131	259	3	8	6	6	712
60	386	84	280	1	3	14	1	769
61	359	40	150	5	4	5	2	565
62	522	81	143	3	5	19	3	776
63	247	52	126	3	3	13	4	448
64	152	11	299	0	0	2	1	465
65	473	126	297	6	6	17	5	930
66	251	65	17	0	1	0	1	335
67	551	92	141	5	4	17	1	811
68	289	21	470	0	0	3	1	784
69	234	35	235	2	1	1	0	508
70	157	54	285	0	1	3	2	502

Contd....

Polling Station Level Election Results

Winner, Runner-up and 3rd Party Position & Winning Margin According to Polling Stations in Prantij Assembly in Assembly Election (AE) under Sabarkantha Parliamentary Constituency in Gujarat (2022)

Polling Station Number	Winner Party	Winner Votes (%)	Runner-up Party	Runner-up Votes (%)	Winning Margin Votes (%)	Third Party	Third Party Votes (%)	Other Votes (%)
71	BJP	763 (76.38)	INC	139 (13.91)	624 (62.47)	AAP	66 (6.61)	31 (3.1)
72	BJP	404 (77.1)	AAP	85 (16.22)	319 (60.88)	INC	28 (5.34)	7 (1.34)
73	BJP	381 (71.08)	AAP	85 (15.86)	296 (55.22)	INC	65 (12.13)	5 (0.93)
74	INC	396 (56.98)	BJP	245 (35.25)	151 (21.73)	AAP	50 (7.19)	4 (0.58)
75	BJP	429 (68.53)	INC	152 (24.28)	277 (44.25)	AAP	37 (5.91)	8 (1.28)
76	BJP	551 (75.27)	AAP	78 (10.66)	473 (64.61)	INC	68 (9.29)	35 (4.78)
77	BJP	467 (53.37)	AAP	254 (29.03)	213 (24.34)	INC	135 (15.43)	19 (2.17)
78	INC	642 (78.68)	AAP	111 (13.6)	531 (65.08)	BJP	57 (6.99)	6 (0.74)
79	INC	476 (79.6)	AAP	103 (17.22)	373 (62.38)	BJP	17 (2.84)	2 (0.33)
80	INC	312 (55.52)	AAP	128 (22.78)	184 (32.74)	BJP	113 (20.11)	9 (1.6)
81	INC	345 (57.79)	BJP	176 (29.48)	169 (28.31)	AAP	72 (12.06)	4 (0.67)
82	BJP	658 (81.94)	AAP	88 (10.96)	570 (70.98)	INC	34 (4.23)	23 (2.86)
83	BJP	436 (86.51)	AAP	43 (8.53)	393 (77.98)	INC	15 (2.98)	10 (1.98)
84	BJP	265 (89.83)	AAP	20 (6.78)	245 (83.05)	INC	7 (2.37)	3 (1.02)
85	INC	419 (53.65)	BJP	274 (35.08)	145 (18.57)	AAP	79 (10.12)	9 (1.15)
86	BJP	432 (71.4)	AAP	124 (20.5)	308 (50.9)	INC	31 (5.12)	18 (2.98)
87	BJP	693 (78.48)	INC	75 (8.49)	618 (69.99)	AAP	62 (7.02)	53 (6)
88	BJP	438 (81.26)	AAP	48 (8.91)	390 (72.35)	INC	29 (5.38)	24 (4.45)
89	BJP	315 (51.64)	AAP	264 (43.28)	51 (8.36)	INC	16 (2.62)	15 (2.46)
90	BJP	338 (73.96)	AAP	62 (13.57)	276 (60.39)	INC	49 (10.72)	8 (1.75)
91	BJP	491 (86.44)	AAP	53 (9.33)	438 (77.11)	INC	17 (2.99)	7 (1.23)
92	BJP	263 (60.46)	AAP	156 (35.86)	107 (24.6)	INC	15 (3.45)	1 (0.23)
93	BJP	359 (64.45)	AAP	103 (18.49)	256 (45.96)	INC	80 (14.36)	15 (2.69)
94	BJP	492 (62.36)	INC	216 (27.38)	276 (34.98)	AAP	24 (3.04)	57 (7.22)
95	BJP	355 (75.37)	INC	100 (21.23)	255 (54.14)	AAP	11 (2.34)	5 (1.06)
96	AAP	336 (52.58)	BJP	285 (44.6)	51 (7.98)	INC	17 (2.66)	1 (0.16)
97	AAP	259 (46.5)	BJP	227 (40.75)	32 (5.75)	INC	58 (10.41)	13 (2.33)
98	BJP	424 (63.19)	AAP	119 (17.73)	305 (45.46)	INC	113 (16.84)	15 (2.24)
99	BJP	147 (75)	INC	35 (17.86)	112 (57.14)	AAP	5 (2.55)	9 (4.59)
100	INC	300 (41.67)	BJP	289 (40.14)	11 (1.53)	AAP	109 (15.14)	22 (3.06)
101	BJP	215 (78.75)	INC	31 (11.36)	184 (67.39)	AAP	22 (8.06)	5 (1.83)
102	BJP	314 (58.15)	AAP	148 (27.41)	166 (30.74)	INC	59 (10.93)	19 (3.52)
103	BJP	243 (50.63)	AAP	128 (26.67)	115 (23.96)	INC	102 (21.25)	7 (1.46)
104	AAP	235 (46.63)	BJP	203 (40.28)	32 (6.35)	INC	59 (11.71)	7 (1.39)
105	BJP	356 (52.74)	AAP	157 (23.26)	199 (29.48)	INC	148 (21.93)	14 (2.07)

Contd....

Socio-Economic Amenities - Rural

Access to Education Facilities

Particulars	Number of Villages (% of Population)				
	Available	Not Available	If Not Available (Distance of Nearest Facility)		
			A	B	C
Govt. Primary School	134 (100)	2 (0)	1 (0)	0 (0)	0 (0)
Private Primary School	8 (10)	128 (90)	1 (0)	0 (0)	0 (0)
Govt. Middle School	0 (0)	136 (100)	0 (0)	0 (0)	0 (0)
Private Middle School	0 (0)	136 (100)	0 (0)	0 (0)	0 (0)
Govt. Secondary School	36 (46)	100 (54)	34 (16)	40 (20)	22 (16)
Private Secondary School	6 (6)	130 (94)	1 (0)	0 (0)	0 (0)
Govt. Senior Secondary School	14 (17)	122 (83)	31 (17)	50 (33)	40 (32)
Private Senior Secondary School	1 (0)	135 (100)	0 (0)	0 (0)	0 (0)
Govt. Arts and Science Degree College	0 (0)	136 (100)	4 (3)	14 (15)	118 (83)
Private Arts and Science Degree College	0 (0)	136 (100)	0 (0)	0 (0)	0 (0)
Govt. Engineering College	0 (0)	136 (100)	0 (0)	8 (7)	120 (85)
Private Engineering College	1 (3)	135 (97)	0 (0)	0 (0)	7 (5)
Govt. Medicine College	0 (0)	136 (100)	0 (0)	5 (3)	123 (89)
Private Medicine College	0 (0)	136 (100)	0 (0)	0 (0)	8 (7)
Govt. Management Institute	0 (0)	136 (100)	0 (0)	0 (0)	41 (30)
Private Management Institute	0 (0)	136 (100)	0 (0)	4 (3)	91 (67)
Govt. Polytechnic	0 (0)	136 (100)	0 (0)	4 (3)	130 (96)
Private Polytechnic	0 (0)	136 (100)	0 (0)	0 (0)	2 (1)
Govt. Vocational Training School/ITI	0 (0)	136 (100)	8 (4)	25 (23)	98 (69)
Private Vocational Training School/ITI	0 (0)	136 (100)	0 (0)	1 (1)	4 (2)
Govt. Non Formal Training Centre	0 (0)	136 (100)	9 (4)	14 (14)	110 (79)
Private Non Formal Training Centre	0 (0)	136 (100)	0 (0)	0 (0)	3 (2)
Govt. School For Disabled	0 (0)	136 (100)	0 (0)	4 (3)	129 (96)
Private School For Disabled	0 (0)	136 (100)	0 (0)	0 (0)	3 (1)
Government Others	0 (0)	136 (100)	0 (0)	0 (0)	0 (0)
Private Others	0 (0)	136 (100)	0 (0)	0 (0)	0 (0)

Note : Distance A : Less than 5 km; B : Between 5-10 km; C : 10+ km.; Source : Data Analysis is based on 2011 Census.

DISCLAIMER

The Terms of Use and Disclaimer of Datanet India Private Limited (hereinafter referred to as "Datanet") for use of this analysis report of **Prantij Assembly Constituency (Prantij Vidhan Sabha)** :-

1. **Assembly Factbook™** is a Registered Trade Mark owned by Datanet.
2. All the maps are sketched and graphical representation only and have not been drawn to the scale and also not to represent the actual geographical area or boundary of the unit.
3. The data for the aforesaid analysis is based on authentic sources and has been culled from the various publications of Census, CSO and NSSO for district and block level data, various central and state government departments, Central & State Elections Commissions and the concerned Returning Officers' releases, Electoral Rolls, Election results and allied publications, internal assessment, surveys, estimates and analysis. Therefore, certain adjustment of data at micro level may have been done to arrive closer to the macro data.
4. Data have been provided on an "As Is" and "As AVAILABLE" basis
5. The colours shown in the maps or diagram and charts of a particular party, alliance or AC are indicative and do not represent them.
6. This publication which includes maps, sheets, graphs and data would be the property under copyright of Datanet only. The user may use these for its internal study, analysis and research purposes. It's public display, re-selling or any commercial uses by the user are not allowed.
7. Datanet has taken due care and caution in compilation and processing of data and allied information, but does not guarantee the accuracy, adequacy or completeness of any information/analysis and will be not responsible for any errors or omissions or for the results obtained from the use of such information/analysis.
8. All the contents for the publication have been culled from various authentic sources and Datanet reasonably believes such sources to be reliable, but does not make any representations, express or implied as to the accuracy or fitness of use of such information. The information or contents of the information/analysis do not constitute advice and should not be relied upon in making (or refraining from making) any decision. Any reliance placed upon the information provided by Datanet is the sole responsibility and strictly at the user's risk.
9. In no event will Datanet be liable for any damages (including, without limitation, damages for loss of business projects, or loss of profits) arising in contract, tort or otherwise from the use of or inability to use any of its contents, or from any action taken (or refrained from being taken) as a result of using the analysis or any of its contents. Datanet its directors, owners, editors, officials, employees, distributor and agents or any associate will not be liable for any errors in the information contained or any consequences arising from the use of the contents of the provided information/analysis.
10. If any provision of these terms and conditions is held invalid or illegal or unenforceable for any reason by any court of competent jurisdiction, such provision shall be severed and the remainder of provisions of the terms and conditions shall continue in full force and effect as if the Term of Use had been executed with the invalid, illegal or unenforceable provision eliminated.
11. If there are any discrepancies in the information provided, please bring it to attention of Datanet for suitable rectification measures.

Buy Online This Complete Book At
Datanet India eBooks Store

www.indiastatpublications.com

or go directly at

[http://www.indiastatpublications.com/
Assembly_factbook/Gujarat/Sabarkantha/ Prantij](http://www.indiastatpublications.com/Assembly_factbook/Gujarat/Sabarkantha/Prantij)

 **indiastat**elections

ISBN : 978-93-5905-136-9



9 789359 051369