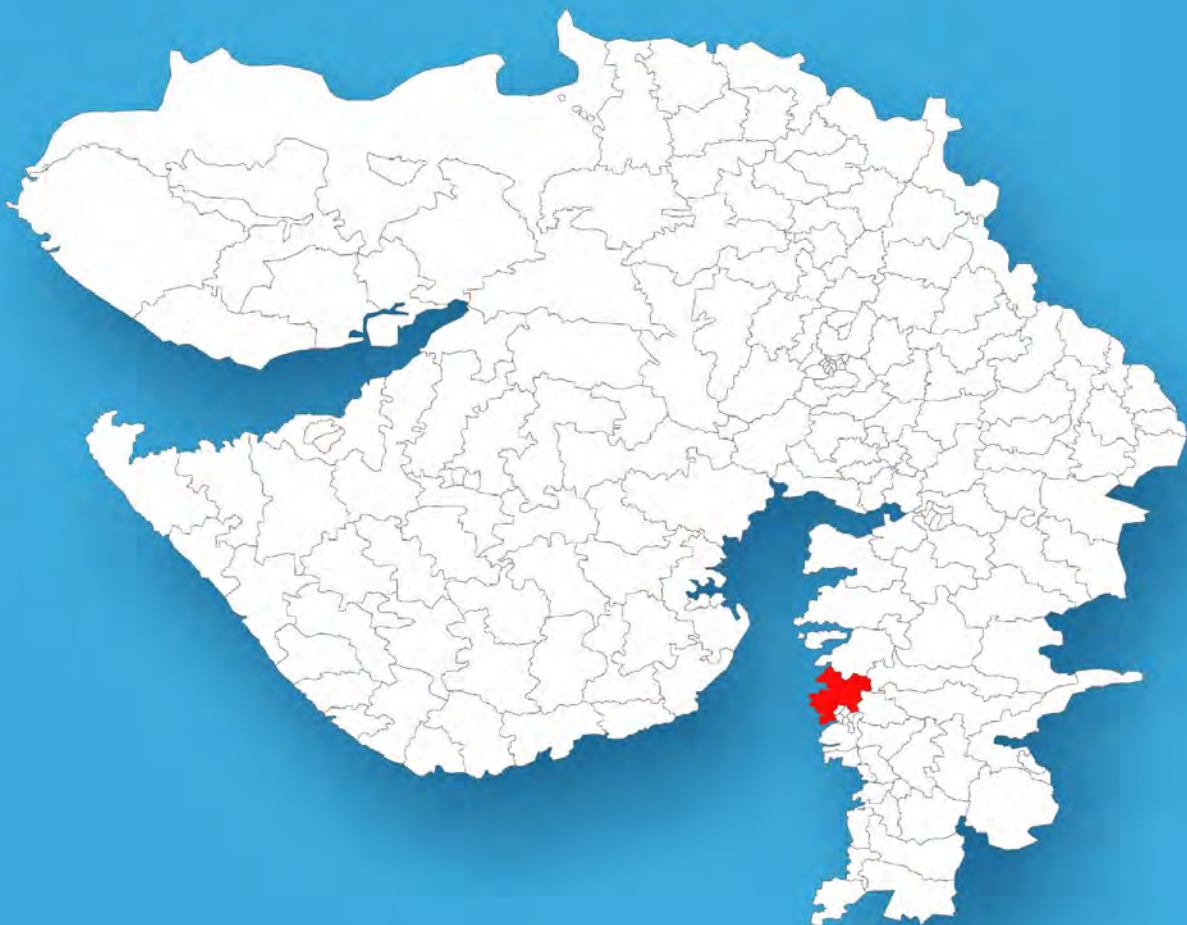




Gujarat

Assembly Factbook™

Olpad Assembly Constituency



Key Electoral Data of Olpad
Assembly Constituency (Vidhan Sabha)

Gujarat

Assembly Factbook™

Olpad Assembly Constituency



Olpad Vidhan Sabha

Editor & Director

Dr. R.K. Thukral

Research Editor

Dr. Shafeeq Rahman

**Compiled, Researched and Published by
Datanet India Pvt. Ltd.**

D-100, 1st Floor,

Okhla Industrial Area, Phase-I,

New Delhi- 110020.

Ph.: 91-11- 43580781, 26810964-65-66

Email : support@datanetindia-ebooks.com

Website : www.electionsinindia.com

Online Book Store :

www.datanetindia-ebooks.com

Report No. : AFB/GJ-155-0123

ISBN : 978-93-5905-409-4

First Edition : January, 2018

Sixth Updated Edition : January, 2023

Price : Rs. 11500/-

US\$ 310

© Datanet India Pvt. Ltd.

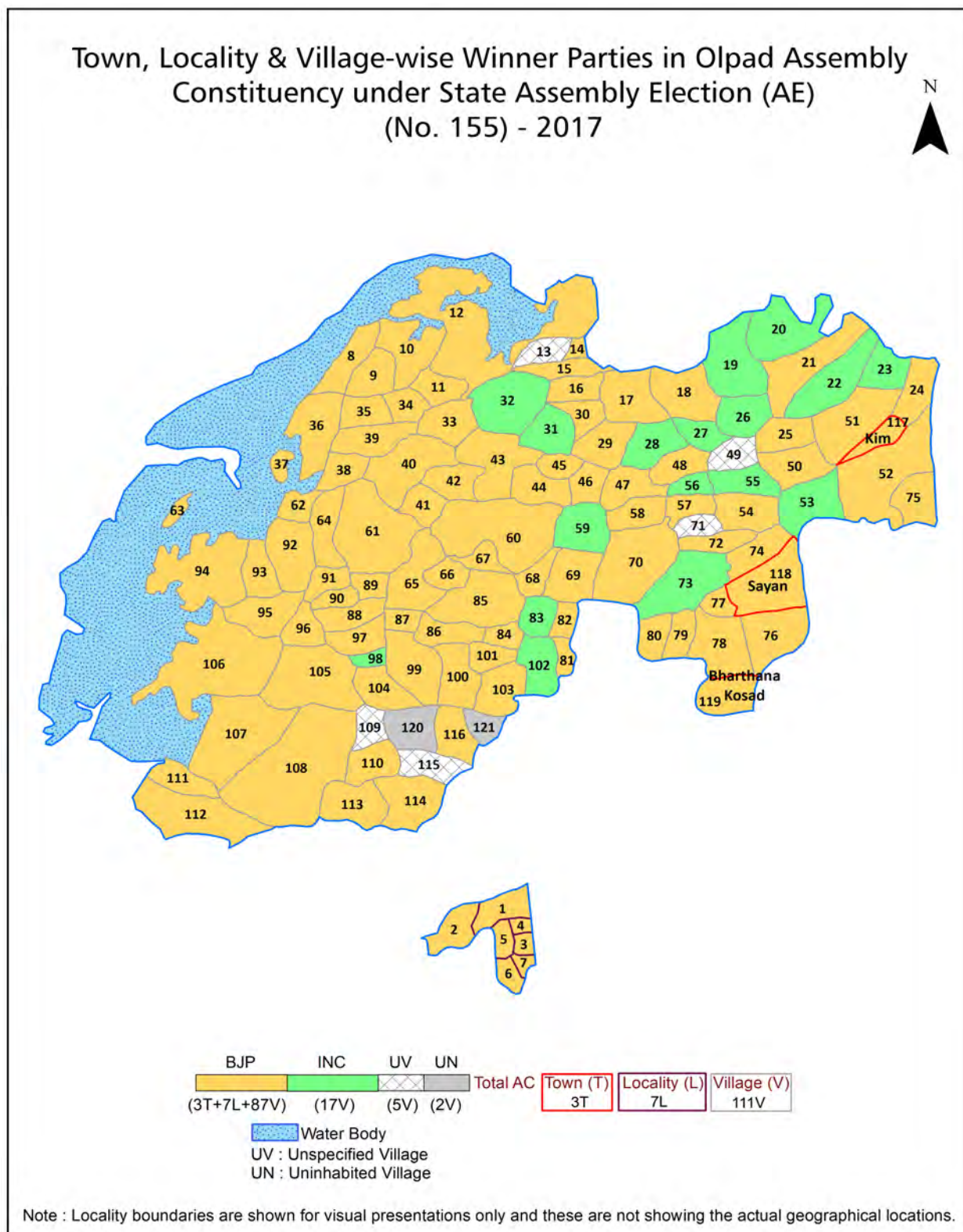
All rights reserved. No part of this book may be reproduced, stored in a retrieval system or transmitted in any form or by any means, mechanical photocopying, photographing, scanning, recording or otherwise without the prior written permission of the publisher. Please refer to Disclaimer at page no. 294 for the use of this publication.

Printed in India

Contents

No.	Particulars	Page No.
	Introduction	
1	Assembly Constituency - (Vidhan Sabha) at a Glance Features of Assembly as per Delimitation Commission of India (2008)	1-2
	Location and Political Maps	
2	Location Map Boundaries of Assembly Constituency - (Vidhan Sabha) in District Boundaries of Assembly Constituency under Parliamentary Constituency - (Lok Sabha) Town, Locality & Village-wise Winner Parties- 2022, 2019, 2017, 2014, 2012 and 2009	3-11
	Administrative Setup (2011)	
3	District Sub-district Towns Villages Inhabited Villages Uninhabited Villages Village Panchayat Intermediate Panchayat	12-19
	Demographics (2011)	
4	Population Households Rural/Urban Population Towns and Villages by Population Size Sex Ratio (Total & 0-6 Years) Religious Population Social Population Literacy Rate	20-21
	Electoral Features	
5	Important Dates of Last Elections Held Electors by Gender Service Electors Voters Voters Turnout Polling Stations & Average Number of Electors per Polling Station Electors by Age Group Present Elected Representatives	22-27
	Historical Summary Election Results	
6	Vote Share of Major Parties Winning Margin (Number & Percentage) Polarity of Parties Summary Result of Assembly Segment of Parliamentary Elections 2019, 2014, 2009, 2004 and 1999 Summary Result of Assembly Elections 2022, 2017, 2012, 2007, 2002, 1998, 1995, 1990, 1985, 1980, 1975, 1972, 1967 and 1962	28-50
	Polling Station Level Election Results	
7	Name and Number of Polling Station 2022, 2019, 2017, 2014, 2012 and 2009 Polling Station-wise Electors, Voters & Voters Turnout 2022, 2019, 2017, 2014, 2012 and 2009 Polling Station wise Elections Results 2022, 2019, 2017, 2014, 2012 and 2009	51-273
	Share of Assembly Constituency	
8	Share of Assembly Constituency - (Vidhan Sabha) in State, District and Parliamentary Constituency - (Lok Sabha)	274
	Socio-Economic Amenities (2011)	
9	Access to Administrative Units Agricultural, Manufacturing and Industrial Commodities Demographic Indicators Education Health & Manpower Drinking Water Supply Sanitation Entertainment and Recreations Infrastructure Power Food Allocation Distribution and Marketing of Agriculture Commodities Infrastructure Transport and Road Infrastructure Communication Banking and Financial Services Land Use Irrigation Source	276-290
10	Abbreviation & Sources	292-293
11	Disclaimer	294

Location & Political Map



Administrative Setup

List of Village Panchayat & Intermediate Panchayat (Block) Name - 2011

Village Name	Village Panchayat Name	Intermediate Panchayat Name
Achharan	Achharan	Olpad
Admor	Admor	Olpad
Ambheta	Ambheta	Olpad
Andhi	Gola	Olpad
Anita	Anita	Olpad
Ariyana	Ariyana	Olpad
Asnabad	Olpad	Olpad
Asnad	Asnad	Olpad
Atodra	Atodra	Olpad
Balkas	Balkas	Olpad
Barbodhan	Barbodhan	Olpad
Bhadol	Bhadol	Olpad
Bhagwa	Bhagwa	Olpad
Bhandut	Bhandut	Olpad
Bharundi	Bharundi	Olpad
Bhatgam	Bhatgam	Olpad
Bhesan	Bhesan	Chorasi
Bolav	Bolav	Olpad
Damka	Damka	Chorasi
Dandi	Dandi	Olpad
Delad	Delad	Olpad
Delasa	Delasa	Olpad
Diheh	Diheh	Olpad
Erthan	Erthan	Olpad
Gola	Gola	Olpad
Gothan	Gothan	Olpad
Hathisa	Hathisa	Olpad
Isanpor	Isanpor	Olpad
Jafrabad	Orma	Olpad

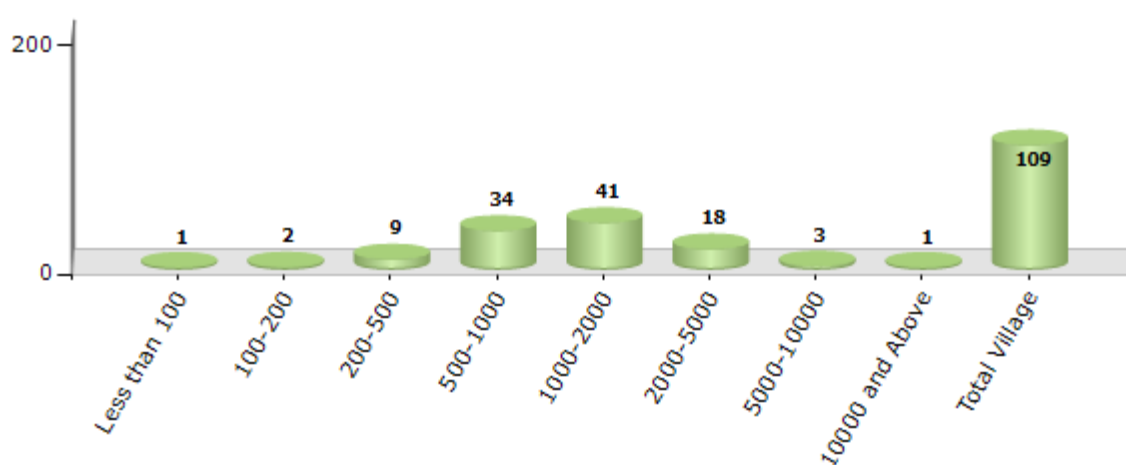
Contd....

Demographics

Number of Villages by Population Size - 2011

Less than 100	100-200	200-500	500-1000	1000-2000	2000-5000	5000-10000	10000 and Above	Total Village
1	2	9	34	41	18	3	1	109

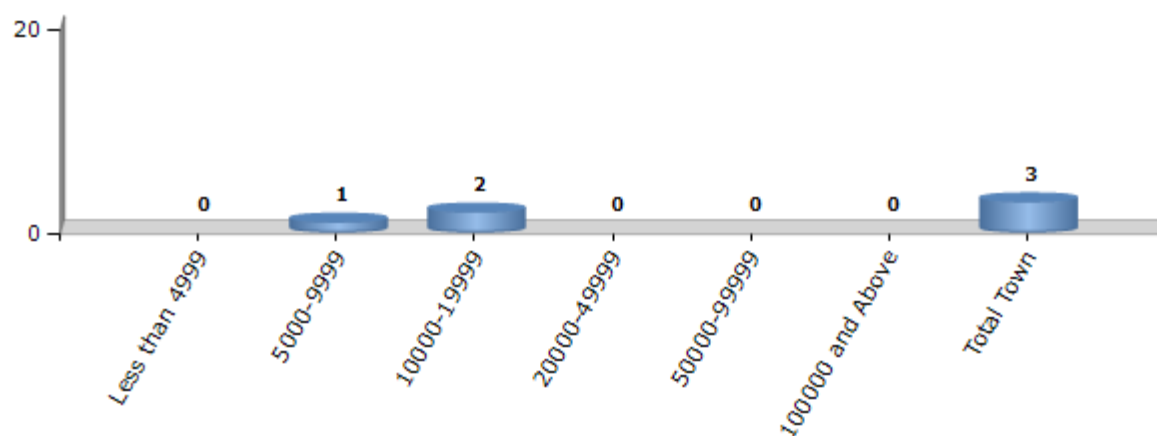
Number of Villages by Population Size - 2011



Number of Towns by Population Size - 2011

Less than 4999	5000-9999	10000-19999	20000-49999	50000-99999	100000 and Above	Total Town
0	1	2	0	0	0	3

Number of Towns by Population Size - 2011

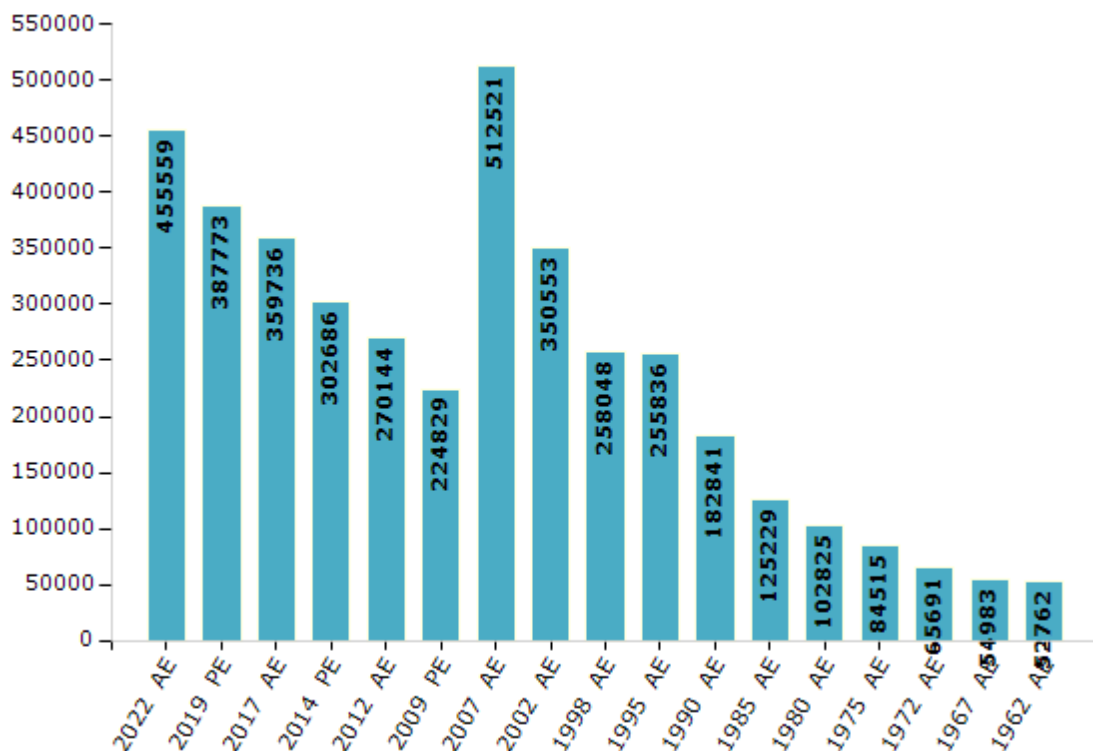


Electoral Features

Electors by Male & Female

Year	Male	Female	Others	Total	Year	Male	Female	Others	Total
2022 AE	241522	214029	8	455559	1998 AE	140652	117396	-	258048
2019 PE	206490	181264	19	387773	1995 AE	138815	117021	-	255836
2017 AE	191621	168110	5	359736	1990 AE	97265	85576	-	182841
2014 PE	161434	141247	5	302686	1985 AE	64079	61150	-	125229
2012 AE	143812	126330	2	270144	1980 AE	51790	51035	-	102825
2009 PE	119446	105383	-	224829	1975 AE	41643	42872	-	84515
2007 AE	295996	216525	-	512521	1972 AE	32012	33679	-	65691
2004 PE	-	-	-	-	1967 AE	-	-	-	54983
2002 AE	193801	156752	-	350553	1962 AE	-	-	-	52762
1999 PE	-	-	-	-					

Number of Electors

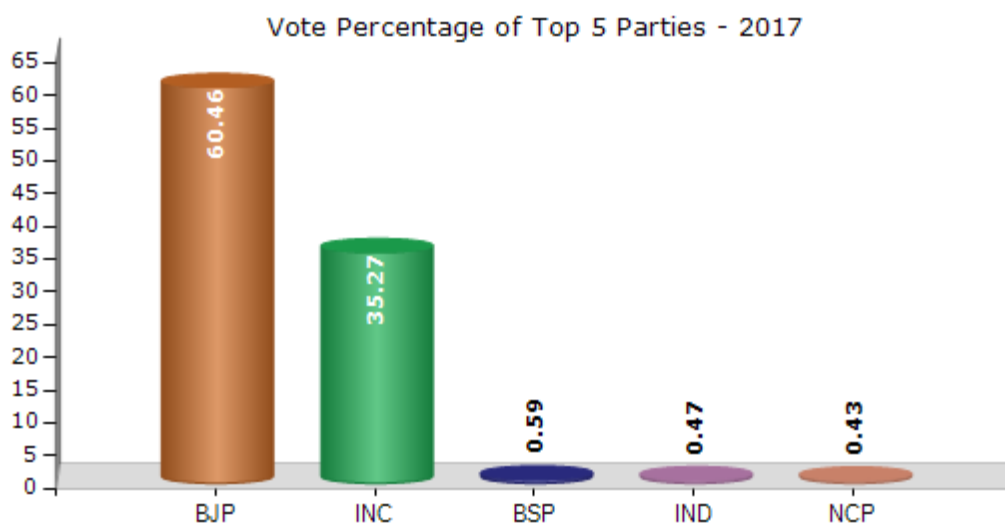


Note : AE : Assembly Election, PE : Assembly Segment of Parliamentary Election

Historical Summary Election Results

Summary Result of Assembly Election - 2017

Candidate Name	Party	Votes	Votes %
Patel Mukeshbhai Zinabhai	BJP	147828	60.46
Bakrola Yogendrasinh Chandrasinh	INC	86250	35.27
Pathan Sirajkhan Hosiyaarkhan	BSP	1454	0.59
Patel Hiteshbhai Mohanbhai	IND	1138	0.47
Sanghani Kishorbhai Devrajibhai	NCP	1055	0.43
Lalajibhai Jivrajibhai Kakadiya	IND	819	0.33
Savaliya Mansukhbhai Dhirubhai	AAP	470	0.19
Tundiya Jigneshkumar Dharamashibhai	GJCP	366	0.15
Madhubhai Arjanbhai Anaghan	SVPP	337	0.14
Patel Vijaykumar Rambhai	SHS	289	0.12
Gediya Dharmishthaben Karshanbhai	AINHCP	212	0.09
Patel Ankit Arjunbhai	VPP	209	0.09
Balar Hasmukhbhai Babubhai	NBNM	197	0.08
	NOTA	3897	1.59



Polling Station Level Election Results

Number and Name of Polling Stations (PS) (2022)

Number of Polling Stations	Name of Polling Stations	Number of Polling Stations	Name of Polling Stations
1	Primary School, West Side Room, Pardi Zankhari, Pardi Zankhri	22	Primary School, Kamroli, Kamroli
2	Primary School, Room No.4, Karanj, Karanj	23	Primary School, Mindhi, Mindhi
3	Primary School, Room No.- 1, Karanj, Karanj	24	Primary School, Jinod, Jinod
4	Primary School, East Side Room, Pardi Zankhari, Pardi Zankhri	25	Primary School, East Side Different Room, Mor
5	Primary School, Room No-2, Pardi Zankhari, Pardi Zankhri	26	Primary School, West Side Different Room, Mor
6	Primary School, East Side Room, Mandroi, Mandroi	27	Primary School, North Side Room No-5, Mor, Mor
7	Primary School, West Side Room, Mandroi, Mandroi	28	Primary School, Room No-6, Mor, Mor
8	Primary School, Koba, Koba	29	Primary School, South Side Room No-7, Mor, Mor
9	Primary School, Pardi Koba, Pardi Koba	30	Primary School, Bhagva, Bhagwa
10	Primary School, Room No - 1, Vadoli, Vadoli	31	Primary School, Mirjapor, Mirjapor
11	Primary School, Romm No - 2, Vadoli, Vadoli	32	Primary School, Nadhoi, Naghoi
12	Primary School, Umrachi, Umrachhi	33	Primary School, Sondamitha, Sondamitha
13	Primary School, Anita, Anita	34	Primary School, Takarma, Takarma
14	Primary School, Pardi Bhadoli, Pardi Bhadoly	35	Primary School, Room No-2, Takarma, Takarma
15	Primary School, Kanbhi, Kanbhi	36	Primary School, Aerthan, Erthan
16	Primary School, Bhadol, Bhadol	37	Primary School, Bolav, Bolav
17	Samajbhavan, Kadrama, Kadrama	38	Primary School, Kimamali, Kimamli
18	Primary School, Kadrama, Ta. Olpad Dist. Surat, Kadrama	39	Primary School, Room No.- 4, Kathodara, Kathodra
19	Primary School, Kasad, Kasad	40	Primary School, Room No.- 5, Ambikanagar, Kathodra
20	Primary School, Sarsana, Saras	41	Primary School, Room No.- 1, Ambikanagar, Kathodra
21	Primary School, Asnad, Asnad	42	P K Desai Vidhyalay Sanchalit Primary School, Room No-1, Kim, Kim

Contd....

Polling Station Level Election Results

Polling Station-wise Votes Secured by Overall Top Five Parties in Olpad Assembly in Assembly Election (AE) under Surat Parliamentary Constituency in Gujarat (2022)

Number of Polling Station	Winner - Mukeshbhai Zinabhai Patel (BJP)	Runner-up - Darshan Kumar Amrutlal Nayak (INC)	3rd - Dharmikbhai Nanubhai Malaviya (AAP)	4th - Vijaybhai Rameshbhai Vasava (BTP)	5th - Bhaliya Khimjibhai Hakabhai (BSP)	NOTA	Other	Total Votes Secured
36	368	403	23	34	4	7	22	861
37	280	334	11	8	1	10	15	659
38	386	178	27	2	4	1	37	635
39	155	362	44	0	4	13	19	597
40	367	179	44	0	4	12	30	636
41	327	102	49	0	6	17	16	517
42	448	181	52	0	3	5	15	704
43	631	79	31	1	1	6	5	754
44	348	83	26	1	1	3	3	465
45	556	181	19	3	11	6	14	790
46	525	92	28	0	1	5	13	664
47	566	186	50	0	2	1	6	811
48	90	293	70	1	5	5	5	469
49	124	134	30	0	4	3	6	301
50	319	209	30	0	1	4	5	568
51	393	129	20	0	2	6	6	556
52	374	58	21	0	4	6	3	466
53	436	78	26	1	2	11	5	559
54	432	223	36	2	3	12	30	738
55	527	82	59	1	0	10	6	685
56	487	120	13	0	2	2	4	628
57	549	81	200	0	7	6	11	854
58	418	235	27	7	3	20	34	744
59	316	54	5	5	2	0	8	390
60	186	194	6	38	2	5	22	453
61	366	255	4	3	5	7	22	662
62	193	302	3	0	0	27	39	564
63	277	145	2	0	2	6	10	442
64	302	151	5	2	1	8	10	479
65	177	189	0	2	0	10	7	385
66	277	156	1	7	1	6	6	454
67	127	312	5	47	3	19	68	581
68	346	100	3	6	0	7	4	466
69	503	296	9	19	5	18	8	858
70	525	176	9	1	2	6	7	726

Contd....

Polling Station Level Election Results

Winner, Runner-up and 3rd Party Position & Winning Margin According to Polling Stations in Olpad Assembly in Assembly Election (AE) under Surat Parliamentary Constituency in Gujarat (2022)

Polling Station Number	Winner Party	Winner Votes (%)	Runner-up Party	Runner-up Votes (%)	Winning Margin Votes (%)	Third Party	Third Party Votes (%)	Other Votes (%)
71	BJP	469 (82.57)	INC	49 (8.63)	420 (73.94)	AAP	18 (3.17)	32 (5.63)
72	BJP	571 (87.85)	INC	45 (6.92)	526 (80.93)	AAP	7 (1.08)	27 (4.15)
73	BJP	649 (90.64)	INC	40 (5.59)	609 (85.05)	AAP	9 (1.26)	18 (2.51)
74	INC	368 (49.46)	BJP	338 (45.43)	30 (4.03)	AAP	10 (1.34)	28 (3.76)
75	BJP	350 (76.75)	INC	91 (19.96)	259 (56.79)	REALDP	4 (0.88)	11 (2.41)
76	BJP	331 (72.75)	INC	103 (22.64)	228 (50.11)	AAP	8 (1.76)	13 (2.86)
77	INC	277 (57.23)	BJP	166 (34.3)	111 (22.93)	AAP	34 (7.02)	7 (1.45)
78	INC	275 (49.82)	BJP	174 (31.52)	101 (18.3)	AAP	60 (10.87)	43 (7.79)
79	INC	446 (63.9)	BJP	154 (22.06)	292 (41.84)	AAP	82 (11.75)	16 (2.29)
80	BJP	417 (70.92)	INC	137 (23.3)	280 (47.62)	AAP	17 (2.89)	17 (2.89)
81	BJP	556 (75.44)	INC	126 (17.1)	430 (58.34)	AAP	28 (3.8)	27 (3.66)
82	BJP	206 (52.82)	INC	141 (36.15)	65 (16.67)	AAP	25 (6.41)	18 (4.62)
83	INC	269 (68.27)	BJP	79 (20.05)	190 (48.22)	AAP	36 (9.14)	10 (2.54)
84	BJP	445 (70.08)	INC	160 (25.2)	285 (44.88)	AAP	17 (2.68)	13 (2.05)
85	BJP	409 (65.76)	INC	189 (30.39)	220 (35.37)	AAP	11 (1.77)	13 (2.09)
86	BJP	214 (61.85)	INC	108 (31.21)	106 (30.64)	AAP	15 (4.34)	9 (2.6)
87	BJP	453 (61.13)	INC	248 (33.47)	205 (27.66)	AAP	18 (2.43)	22 (2.97)
88	BJP	258 (62.02)	INC	127 (30.53)	131 (31.49)	AAP	17 (4.09)	14 (3.37)
89	BJP	327 (59.89)	INC	182 (33.33)	145 (26.56)	AAP	10 (1.83)	27 (4.95)
90	BJP	351 (70.62)	INC	109 (21.93)	242 (48.69)	AAP	14 (2.82)	23 (4.63)
91	BJP	370 (51.97)	INC	252 (35.39)	118 (16.58)	AAP	48 (6.74)	42 (5.9)
92	BJP	377 (58.63)	INC	209 (32.5)	168 (26.13)	AAP	33 (5.13)	24 (3.73)
93	INC	327 (69.57)	AAP	100 (21.28)	227 (48.29)	BJP	36 (7.66)	7 (1.49)
94	INC	281 (47.87)	BJP	165 (28.11)	116 (19.76)	AAP	63 (10.73)	78 (13.29)
95	BJP	199 (48.54)	INC	185 (45.12)	14 (3.42)	BTP	15 (3.66)	11 (2.68)
96	BJP	365 (49.32)	INC	299 (40.41)	66 (8.91)	AAP	29 (3.92)	47 (6.35)
97	BJP	242 (64.19)	AAP	67 (17.77)	175 (46.42)	INC	60 (15.92)	8 (2.12)
98	BJP	385 (52.45)	INC	287 (39.1)	98 (13.35)	AAP	38 (5.18)	24 (3.27)
99	BJP	348 (46.65)	INC	270 (36.19)	78 (10.46)	AAP	58 (7.77)	70 (9.38)
100	BJP	436 (75.69)	INC	89 (15.45)	347 (60.24)	AAP	36 (6.25)	15 (2.6)
101	BJP	387 (51.81)	INC	209 (27.98)	178 (23.83)	AAP	62 (8.3)	89 (11.91)
102	BJP	283 (70.22)	INC	71 (17.62)	212 (52.6)	AAP	35 (8.68)	14 (3.47)
103	BJP	263 (69.58)	INC	68 (17.99)	195 (51.59)	AAP	23 (6.08)	24 (6.35)
104	BJP	632 (84.04)	AAP	48 (6.38)	584 (77.66)	INC	30 (3.99)	42 (5.59)
105	BJP	389 (51.94)	INC	306 (40.85)	83 (11.09)	AAP	19 (2.54)	35 (4.67)

Contd....

Socio-Economic Amenities - Rural

Access to Education Facilities

Particulars	Number of Villages (% of Population)				
	Available	Not Available	If Not Available (Distance of Nearest Facility)		
			A	B	C
Govt. Primary School	104 (99)	5 (1)	1 (0)	3 (0)	0 (0)
Private Primary School	11 (21)	98 (79)	0 (0)	0 (0)	0 (0)
Govt. Middle School	0 (0)	109 (100)	0 (0)	0 (0)	0 (0)
Private Middle School	0 (0)	109 (100)	0 (0)	0 (0)	0 (0)
Govt. Secondary School	13 (24)	96 (76)	40 (40)	46 (27)	8 (7)
Private Secondary School	3 (11)	106 (89)	0 (0)	0 (0)	0 (0)
Govt. Senior Secondary School	4 (12)	105 (88)	24 (28)	49 (32)	26 (20)
Private Senior Secondary School	6 (6)	103 (94)	1 (1)	0 (0)	0 (0)
Govt. Arts and Science Degree College	0 (0)	109 (100)	0 (0)	12 (9)	96 (90)
Private Arts and Science Degree College	0 (0)	109 (100)	0 (0)	0 (0)	1 (1)
Govt. Engineering College	0 (0)	109 (100)	0 (0)	11 (9)	96 (89)
Private Engineering College	1 (1)	108 (99)	0 (0)	0 (0)	1 (2)
Govt. Medicine College	0 (0)	109 (100)	0 (0)	11 (9)	98 (91)
Private Medicine College	0 (0)	109 (100)	0 (0)	0 (0)	0 (0)
Govt. Management Institute	0 (0)	109 (100)	0 (0)	10 (6)	86 (83)
Private Management Institute	0 (0)	109 (100)	0 (0)	1 (2)	12 (9)
Govt. Polytechnic	0 (0)	109 (100)	0 (0)	11 (9)	98 (91)
Private Polytechnic	0 (0)	109 (100)	0 (0)	0 (0)	0 (0)
Govt. Vocational Training School/ITI	1 (9)	108 (91)	5 (2)	36 (25)	67 (65)
Private Vocational Training School/ITI	0 (0)	109 (100)	0 (0)	0 (0)	0 (0)
Govt. Non Formal Training Centre	0 (0)	109 (100)	0 (0)	1 (0)	0 (0)
Private Non Formal Training Centre	0 (0)	109 (100)	0 (0)	11 (9)	97 (91)
Govt. School For Disabled	0 (0)	109 (100)	0 (0)	11 (9)	98 (91)
Private School For Disabled	0 (0)	109 (100)	0 (0)	0 (0)	0 (0)
Government Others	0 (0)	109 (100)	0 (0)	0 (0)	0 (0)
Private Others	0 (0)	109 (100)	0 (0)	0 (0)	0 (0)

Note : Distance A : Less than 5 km; B : Between 5-10 km; C : 10+ km.; Source : Data Analysis is based on 2011 Census.

DISCLAIMER

The Terms of Use and Disclaimer of Datanet India Private Limited (hereinafter referred to as "Datanet") for use of this analysis report of **Olpad Assembly Constituency (Olpad Vidhan Sabha)** :-

1. **Assembly Factbook™** is a Registered Trade Mark owned by Datanet.
2. All the maps are sketched and graphical representation only and have not been drawn to the scale and also not to represent the actual geographical area or boundary of the unit.
3. The data for the aforesaid analysis is based on authentic sources and has been culled from the various publications of Census, CSO and NSSO for district and block level data, various central and state government departments, Central & State Elections Commissions and the concerned Returning Officers' releases, Electoral Rolls, Election results and allied publications, internal assessment, surveys, estimates and analysis. Therefore, certain adjustment of data at micro level may have been done to arrive closer to the macro data.
4. Data have been provided on an "As Is" and "As AVAILABLE" basis
5. The colours shown in the maps or diagram and charts of a particular party, alliance or AC are indicative and do not represent them.
6. This publication which includes maps, sheets, graphs and data would be the property under copyright of Datanet only. The user may use these for its internal study, analysis and research purposes. It's public display, re-selling or any commercial uses by the user are not allowed.
7. Datanet has taken due care and caution in compilation and processing of data and allied information, but does not guarantee the accuracy, adequacy or completeness of any information/analysis and will be not responsible for any errors or omissions or for the results obtained from the use of such information/analysis.
8. All the contents for the publication have been culled from various authentic sources and Datanet reasonably believes such sources to be reliable, but does not make any representations, express or implied as to the accuracy or fitness of use of such information. The information or contents of the information/analysis do not constitute advice and should not be relied upon in making (or refraining from making) any decision. Any reliance placed upon the information provided by Datanet is the sole responsibility and strictly at the user's risk.
9. In no event will Datanet be liable for any damages (including, without limitation, damages for loss of business projects, or loss of profits) arising in contract, tort or otherwise from the use of or inability to use any of its contents, or from any action taken (or refrained from being taken) as a result of using the analysis or any of its contents. Datanet its directors, owners, editors, officials, employees, distributor and agents or any associate will not be liable for any errors in the information contained or any consequences arising from the use of the contents of the provided information/analysis.
10. If any provision of these terms and conditions is held invalid or illegal or unenforceable for any reason by any court of competent jurisdiction, such provision shall be severed and the remainder of provisions of the terms and conditions shall continue in full force and effect as if the Term of Use had been executed with the invalid, illegal or unenforceable provision eliminated.
11. If there are any discrepancies in the information provided, please bring it to attention of Datanet for suitable rectification measures.

Buy Online This Complete Book At
Datanet India eBooks Store

www.indiastatpublications.com

or go directly at

[http://www.indiastatpublications.com/
Assembly_factbook/Gujarat/Surat/ Olpad](http://www.indiastatpublications.com/Assembly_factbook/Gujarat/Surat/Olpad)

 **india**stat**elections**

ISBN : 978-93-5905-409-4



9 789359 054094