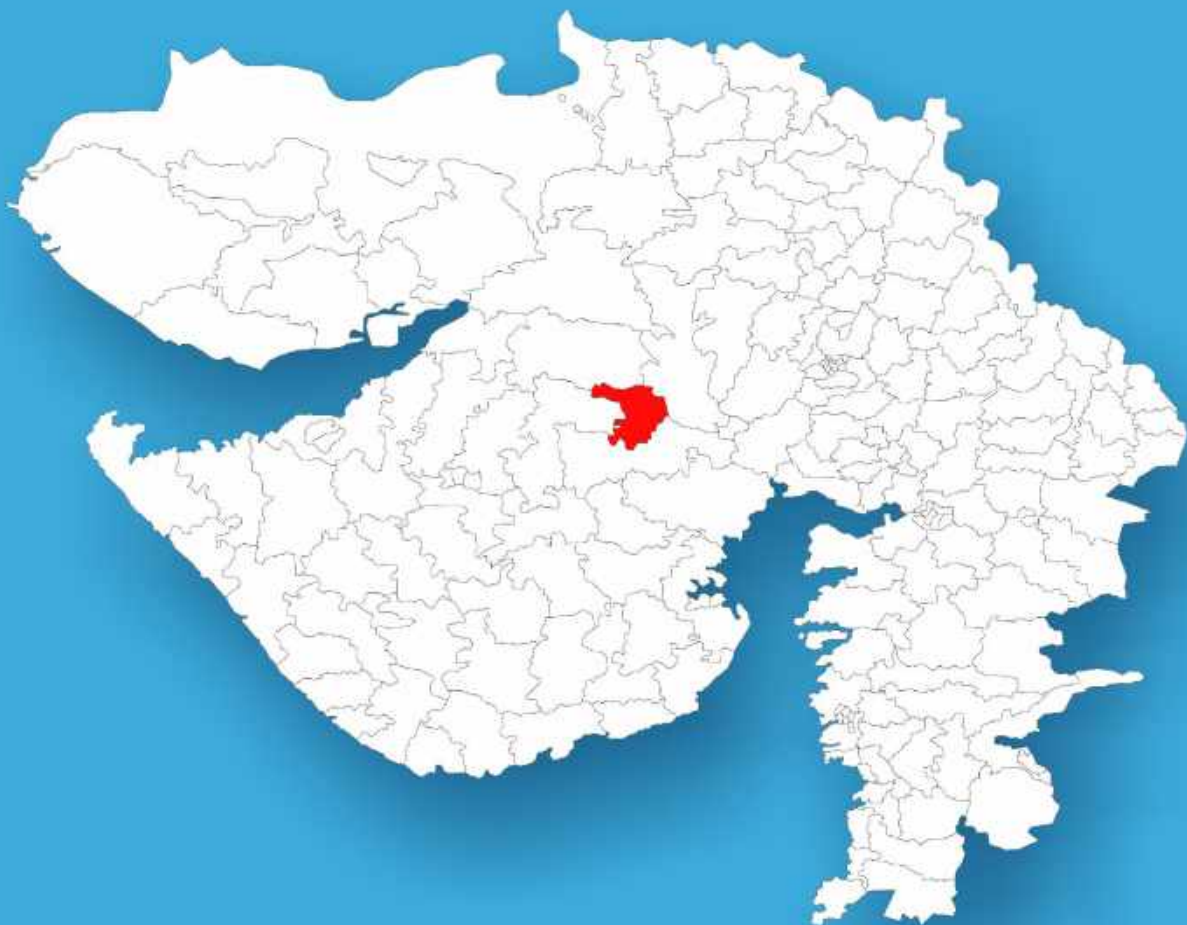




Gujarat

# Assembly Factbook™

Wadhwan Assembly Constituency



Key Electoral Data of Wadhwan  
Assembly Constituency (Vidhan Sabha)

Gujarat

# **Assembly Factbook™**

Wadhwan Assembly Constituency



Wadhwan Vidhan Sabha

**Editor & Director**

Dr. R.K. Thukral

**Research Editor**

Dr. Shafeeq Rahman

**Compiled, Researched and Published by  
Datanet India Pvt. Ltd.**

D-100, 1st Floor,

Okhla Industrial Area, Phase-I,

New Delhi- 110020.

Ph.: 91-11- 43580781-84

Email : support@indiastatpublications.com

Website : www.indiastatelections.com

**Online Book Store :**

www.indiastatpublications.com

**Report No. :** AFB/GJ-062-0125

**ISBN :** 978-93-5905-350-9

**First Edition :** January, 2018

**Eighth Updated Edition :** January, 2025

**Price :** Rs. 11500/-

US\$ 310

**© Datanet India Pvt. Ltd.**

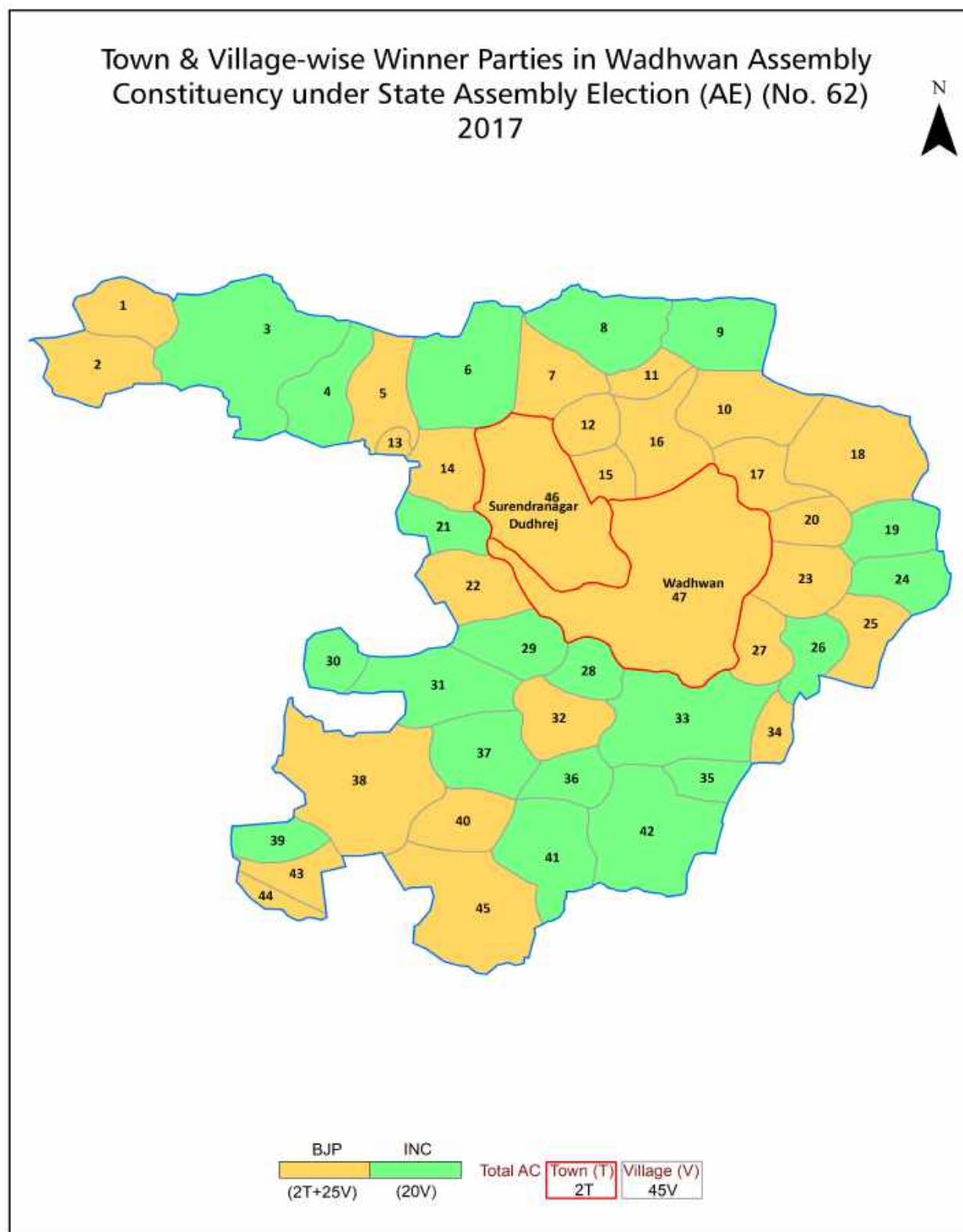
All rights reserved. No part of this book may be reproduced, stored in a retrieval system or transmitted in any form or by any means, mechanical photocopying, photographing, scanning, recording or otherwise without the prior written permission of the publisher. Please refer to Disclaimer at page no. 224 for the use of this publication.

Printed in India

## Contents

No.	Particulars	Page No.
	<b>Introduction</b>	
1	Assembly Constituency - (Vidhan Sabha) at a Glance   Features of Assembly as per Delimitation Commission of India (2008)	1-2
	<b>Location and Political Maps</b>	
2	Location Map   Boundaries of Assembly Constituency - (Vidhan Sabha) in District   Boundaries of Assembly Constituency under Parliamentary Constituency - (Lok Sabha)   Town & Village-wise Winner Parties- 2024, 2022, 2019, 2017, 2014, 2012 and 2009	3-11
	<b>Administrative Setup (2011)</b>	
3	District   Sub-district   Towns   Villages   Inhabited Villages   Uninhabited Villages   Village Panchayat   Intermediate Panchayat	12-14
	<b>Demographics (2011)</b>	
4	Population   Households   Rural/Urban Population   Towns and Villages by Population Size   Sex Ratio (Total & 0-6 Years)   Religious Population   Social Population   Literacy Rate	15-16
	<b>Electoral Features</b>	
5	Important Dates of Last Elections Held   Electors by Gender   Service Electors   Voters   Voters Turnout   Polling Stations & Average Number of Electors per Polling Station   Electors by Age Group   Present Elected Representatives	17-22
	<b>Historical Summary Election Results</b>	
6	Vote Share of Major Parties   Winning Margin (Number & Percentage)   Polarity of Parties   Summary Result of Assembly Segment of Parliamentary Elections 2024, 2019, 2014, 2009, 2004 and 1999   Summary Result of Assembly Elections 2022, 2017, 2012, 2007, 2002, 1998, 1995, 1990, 1985, 1980, 1975, 1972, 1967 and 1962	23-45
	<b>Polling Station Level Election Results</b>	
7	Name and Number of Polling Station 2024, 2022, 2019, 2017, 2014, 2012 and 2009   Polling Station-wise Electors, Voters & Voters Turnout 2024, 2022, 2019, 2017, 2014, 2012 and 2009   Polling Station wise Elections Results 2024, 2022, 2019, 2017, 2014, 2012 and 2009	46-203
	<b>Share of Assembly Constituency</b>	
8	Share of Assembly Constituency - (Vidhan Sabha) in State, District and Parliamentary Constituency - (Lok Sabha)	204
	<b>Socio-Economic Amenities (2011)</b>	
9	Access to Administrative Units   Agricultural, Manufacturing and Industrial Commodities   Demographic Indicators   Education   Health & Manpower   Drinking Water Supply   Sanitation   Entertainment and Recreations Infrastructure   Power   Food Allocation Distribution and Marketing of Agriculture Commodities Infrastructure   Transport and Road Infrastructure   Communication   Banking and Financial Services   Land Use   Irrigation Source	206-220
10	<b>Abbreviation &amp; Sources</b>	222-223
11	<b>Disclaimer</b>	224

## Location & Political Map



## Administrative Setup

### List of Village Panchayat & Intermediate Panchayat (Block) Name - 2011

Village Name	Village Panchayat Name	Intermediate Panchayat Name
Adheli	Adheli	Wadhwan
Anindra	Anindra	Wadhwan
Bakarthali	Bakarathali	Wadhwan
Bala	Bala	Wadhwan
Baldana	Baladana	Wadhwan
Bhadiyad	Bhadiyad	Wadhwan
Bhadreshi	Bhadreshi	Wadhwan
Chamaraj	Chamaraj	Wadhwan
Dedadara	Dedadara	Wadhwan
Fulgram	Fulgram	Wadhwan
Gomta	Gomta	Wadhwan
Gundiyala	Gundiyala	Wadhwan
karangadh	Karangadh	Wadhwan
Kariyani	Kariyani	Wadhwan
Katuda	Katuda	Wadhwan
Khajeli	Khajeli	Wadhwan
Khamisana	Khamisana	Wadhwan
Kharva	Kharva	Wadhwan
Kherali	Kherali	Wadhwan
Khodu	Khodu	Wadhwan
Kholadiad	Kholadiad	Wadhwan
Kothariya	Kothariya	Wadhwan
Latuda	Latuda	Wadhwan
Madhad (Muli)	Madhad (Muli)	Wadhwan
Madhad (Wadhwan)	Madhad (Wadhwan)	Wadhwan
Malod	Malod	Wadhwan
Memka	Memka	Wadhwan
Mulchand	Mulchand	Wadhwan
Munjpur (Parmar)	Munjpar (Parmar)	Wadhwan

Contd....

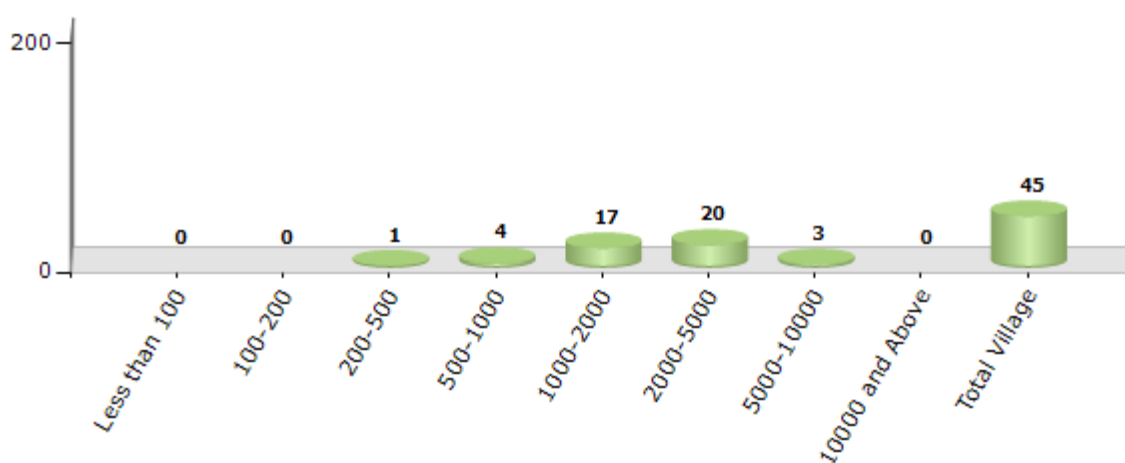


## Demographics

### Number of Villages by Population Size - 2011

Less than 100	100-200	200-500	500-1000	1000-2000	2000-5000	5000-10000	10000 and Above	Total Village
0	0	1	4	17	20	3	0	45

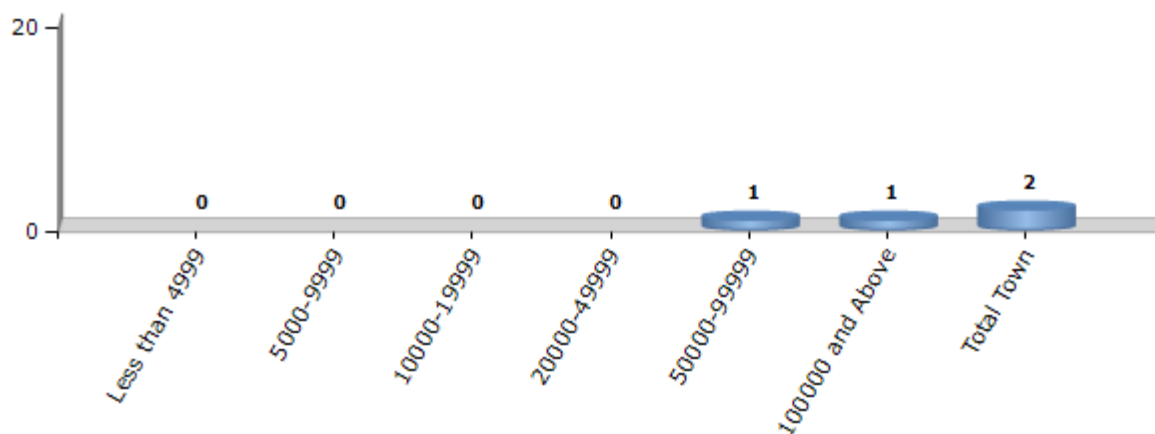
Number of Villages by Population Size - 2011



### Number of Towns by Population Size - 2011

Less than 4999	5000-9999	10000-19999	20000-49999	50000-99999	100000 and Above	Total Town
0	0	0	0	1	1	2

Number of Towns by Population Size - 2011

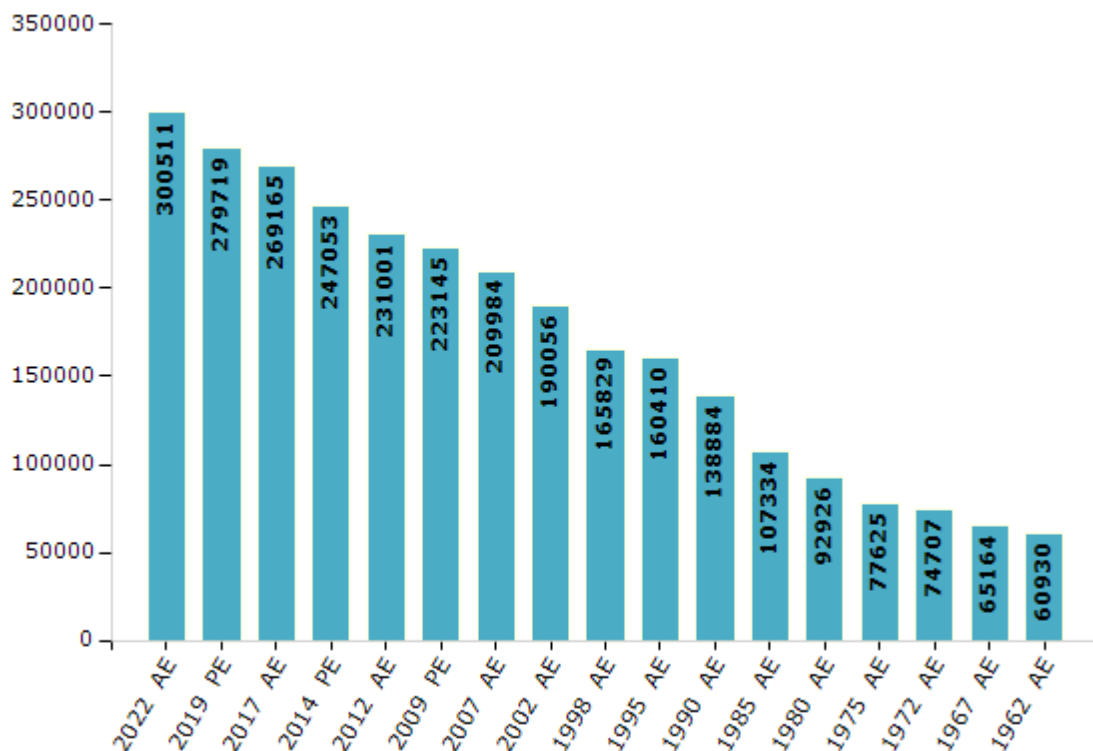


## Electoral Features

### Electors by Male & Female

Year	Male	Female	Others	Total	Year	Male	Female	Others	Total
2022 AE	155315	145190	6	300511	1998 AE	85824	80005	-	165829
2019 PE	145229	134482	8	279719	1995 AE	82193	78217	-	160410
2017 AE	139944	129218	3	269165	1990 AE	71612	67272	-	138884
2014 PE	129222	117830	1	247053	1985 AE	54474	52860	-	107334
2012 AE	121520	109481	0	231001	1980 AE	47042	45884	-	92926
2009 PE	115302	107843	-	223145	1975 AE	38893	38732	-	77625
2007 AE	107653	102331	-	209984	1972 AE	37669	37038	-	74707
2004 PE	-	-	-	-	1967 AE	-	-	-	65164
2002 AE	98003	92053	-	190056	1962 AE	-	-	-	60930
1999 PE	-	-	-	-					

Number of Electors



**Note :** AE : Assembly Election, PE : Assembly Segment of Parliamentary Election



## Historical Summary Election Results

### Summary Result of Assembly Election - 2017

Candidate Name	Party	Votes	Votes %
Dhanjibhai Patel (Makson)	BJP	89595	51.95
Patel Mohanbhai Dahyabhai	INC	70071	40.63
Vasani Charulata Akshaykumar	IND	2682	1.56
Mithapara Vashrambhai Bhavubhai	BSP	2179	1.26
Vora Bhavanbhai Devjibhai	IND	1229	0.71
Vaghela Tulsibhai Shivabhai	IND	1216	0.71
Rathod Gitaben Babubhai	IND	1166	0.68
Parmar Prabhubhai Gokalbhai	GJCP	560	0.32
Yadav Parshotambhai Hirabhai	IND	465	0.27
Chauhan Jayeshbhai Laljibhai	IND	402	0.23
Movar Hasanbhai Ibrahimbhai	IND	278	0.16
Kanjiya Rajeshbhai Jemalbhai	VPP	225	0.13
Jadav Rajbha Bharatsinh	IND	222	0.13
Zala Girirajsinh Vidursinh	IND	210	0.12
Makwana Ukabhai Amrabhai	IND	186	0.11
Jam Suleman Hasanbhai	IND	165	0.1
Makwana Jagjivanbhai Ramjibhai	REALDP	156	0.09
Bakulbhai Mohanbhai Vora	LSPS	131	0.08
	NOTA	1312	0.76

## Polling Station Level Election Results

### Number and Name of Polling Stations (PS) (2022)

Number of Polling Stations	Name of Polling Stations	Number of Polling Stations	Name of Polling Stations
1	Old Primary School, Room No - 1, Near Gram Panchayat Office, Rupavati	22	Primary School, New Building, Room No - 1, Karangadh
2	Old Primary School, Room No.1, Near Gram Panchayat, Velavadar	23	Pramukh Swami Maharaj New Primary School, Middle Room, Near Village Gate, Bakarthal
3	Old Primary School, Room No-3, Near Gram Panchayat, Velavadar	24	New Primary School, Room No - 1 South Wing, Near Village Gate, Chamaraj
4	Old Primary School, Room No.6, Near Gram Panchayat, Velavadar	25	New Primary School, Room No - 4, West Wing, Near Village Gate, Chamaraj
5	New Girls Primary School, Room No - 2 East Wing, Near Highschool, Khodu	26	Primary School, Room No - 1, Near Gram Panchayat Office, Adheli
6	New Girls Primary School, Room No - 3 East Wing, Near Highschool, Khodu	27	New Primary School, Room No.1, Near Panchayat Office, Khamisana
7	New Girls Primary School, Room No-8, East Wing, Near Highschool, Khodu	28	New Primary School, Room No.2, Near Panchayat Office, Khamisana
8	High School, Room No - 1, Near New Girls Primary School, Khodu	29	Panchayat Office, Gram Panchayat Office, Mulchand
9	High School, Room No- 3, Near New Girls Primary School, Khodu	30	Mulchand Primary School, Room No-3, East Wing, Mulchand
10	Primary Kanya School, Room No - 1, Near Gram Panchayat, Nagara	31	Primary School, Room No - 1 East Wing & North Side, Gadhiyapa Area, Rajpar
11	Primary Kanya School, Room No - 2, Near Gram Panchayat, Nagara	32	Primary School, Room No - 2 East Wing, Gadhiyapa Area, Rajpar
12	New Primary School, Room No -5 (South Wing), Near Gram Panchayat, Prangadh	33	Rajpar Girl Pay Center School, Room No - 4, Gam Vistar, Rajpar
13	New Primary School, Room No-1 (North Wing), Near Gram Panchayat, Prangadh	34	Old Primary School, Room No - 1, Bala
14	Primary School, Room No - 1, Near Gram Panchayat, Katuda	35	Old Primary School, Room No-3, Bala
15	Primary School, Bulding No.1, Right Side, Room No - 2,, Near Gram Panchayat, Katuda	36	New Primary Kumar School, Room No - 3, Near Village Gate, Dedadara
16	New Primary School, Room No - 1, Near Village Gate, Latuda	37	New Primary Kumar School, Room No - 4, Near Village Gate, Dedadara
17	New Primary School, Room No - 4, Near Village Gate, Latuda	38	Gram Panchayat Office, Main Room, Dedadara
18	New Primary School, Room No - 4, South Wing, Near Village Gate, Bhadreshi	39	New Primary School, Room No.-1, Opp. Gram Vatika, Zampodad
19	New Primary School, Room No - 8 West Wing, Near Village Gate, Bhadreshi	40	Primary School, Room No - 2, Near Village Gate, Khajeli
20	Primary School, Room No - 1 North Wing, Near Pond, Anindra	41	Primary School, Room No - 1, Near Panchayat Office, Vadala
21	Primary School, Room No - 3 South Wing, Near Pond, Anindra	42	Primary School, Room No - 2, Near Panchayat Office, Vadala

Contd....

## Polling Station Level Election Results

### Polling Station-wise Votes Secured by Overall Top Five Parties in Wadhwan Assembly in Assembly Election (AE) under Surendranagar Parliamentary Constituency in Gujarat (2022)

Number of Polling Station	Winner - Jagdishbhai Prabhubhai Makwana (BJP)	Runner-up - "Bajrang" Hitendrakumar Bhagvanajibhai Patel (AAP)	3rd - Gadhvi Tarunbhai Biharidan (INC)	4th - Solanki Pravinbhai Motibhai (BSP)	5th - Katiya Salimbhai Harunbhai (IND)	NOTA	Other	Total Votes Secured
36	442	45	41	0	0	4	6	538
37	477	77	181	8	2	6	4	755
38	721	43	34	5	8	23	14	848
39	337	187	65	4	6	8	15	622
40	197	134	241	2	2	3	10	589
41	523	124	87	3	2	6	11	756
42	296	124	91	9	10	12	17	559
43	736	24	16	2	3	7	7	795
44	219	151	125	9	2	2	9	517
45	645	55	45	2	2	4	11	764
46	411	75	39	1	3	4	3	536
47	324	113	93	3	0	6	11	550
48	503	154	52	5	2	9	13	738
49	408	65	40	4	5	11	13	546
50	366	198	106	9	12	30	22	743
51	450	92	25	1	0	9	3	580
52	477	84	22	0	0	12	0	595
53	504	67	38	2	1	9	2	623
54	481	81	42	2	1	16	5	628
55	462	114	52	0	1	13	7	649
56	270	245	232	1	4	7	11	770
57	526	106	52	7	10	10	17	728
58	333	136	75	0	2	12	7	565
59	273	210	169	1	0	10	9	672
60	529	59	75	5	14	26	28	736
61	534	90	52	0	2	11	6	695
62	417	82	37	2	0	16	4	558
63	569	93	63	2	1	24	15	767
64	79	145	112	0	1	9	8	354
65	468	148	155	4	2	13	14	804
66	437	48	31	9	5	10	6	546
67	586	70	46	3	4	16	11	736
68	356	56	37	1	5	13	7	475
69	384	119	73	3	7	5	10	601
70	276	68	41	3	5	9	19	421

Contd....

## Polling Station Level Election Results

**Winner, Runner-up and 3rd Party Position & Winning Margin According to Polling Stations in Wadhwan Assembly in Assembly Election (AE) under Surendranagar Parliamentary Constituency in Gujarat (2022)**

Polling Station Number	Winner Party	Winner Votes (%)	Runner-up Party	Runner-up Votes (%)	Winning Margin Votes (%)	Third Party	Third Party Votes (%)	Other Votes (%)
71	BJP	492 (70.49)	AAP	110 (15.76)	382 (54.73)	INC	39 (5.59)	57 (8.17)
72	BJP	424 (78.08)	AAP	61 (11.23)	363 (66.85)	INC	39 (7.18)	19 (3.5)
73	BJP	308 (75.12)	AAP	60 (14.63)	248 (60.49)	INC	26 (6.34)	16 (3.9)
74	BJP	436 (77.58)	AAP	65 (11.57)	371 (66.01)	INC	45 (8.01)	16 (2.85)
75	BJP	369 (74.1)	AAP	59 (11.85)	310 (62.25)	INC	59 (11.85)	11 (2.21)
76	BJP	341 (65.96)	AAP	106 (20.5)	235 (45.46)	INC	58 (11.22)	12 (2.32)
77	BJP	261 (54.38)	AAP	117 (24.38)	144 (30)	INC	87 (18.13)	15 (3.13)
78	BJP	438 (59.92)	AAP	180 (24.62)	258 (35.3)	INC	82 (11.22)	31 (4.24)
79	INC	314 (66.38)	BJP	78 (16.49)	236 (49.89)	AAP	71 (15.01)	10 (2.11)
80	INC	360 (48.91)	AAP	260 (35.33)	100 (13.58)	BJP	74 (10.05)	42 (5.71)
81	INC	382 (56.09)	AAP	195 (28.63)	187 (27.46)	BJP	67 (9.84)	37 (5.43)
82	INC	268 (61.05)	AAP	137 (31.21)	131 (29.84)	BJP	14 (3.19)	20 (4.56)
83	AAP	235 (36.32)	INC	229 (35.39)	6 (0.93)	BJP	166 (25.66)	17 (2.63)
84	BJP	549 (80.74)	INC	52 (7.65)	497 (73.09)	AAP	51 (7.5)	28 (4.12)
85	BJP	312 (50.32)	AAP	173 (27.9)	139 (22.42)	INC	109 (17.58)	26 (4.19)
86	BJP	509 (83.72)	AAP	50 (8.22)	459 (75.5)	INC	22 (3.62)	27 (4.44)
87	AAP	204 (40.16)	BJP	190 (37.4)	14 (2.76)	INC	96 (18.9)	18 (3.54)
88	AAP	191 (59.87)	INC	65 (20.38)	126 (39.49)	BJP	43 (13.48)	20 (6.27)
89	AAP	228 (41.01)	BJP	154 (27.7)	74 (13.31)	INC	128 (23.02)	46 (8.27)
90	BJP	239 (58.58)	INC	85 (20.83)	154 (37.75)	AAP	70 (17.16)	14 (3.43)
91	BJP	559 (86)	AAP	45 (6.92)	514 (79.08)	INC	24 (3.69)	22 (3.38)
92	BJP	501 (70.86)	AAP	123 (17.4)	378 (53.46)	INC	63 (8.91)	20 (2.83)
93	BJP	484 (69.04)	INC	111 (15.83)	373 (53.21)	AAP	81 (11.55)	25 (3.57)
94	BJP	361 (78.65)	AAP	57 (12.42)	304 (66.23)	INC	30 (6.54)	11 (2.4)
95	BJP	328 (74.89)	AAP	48 (10.96)	280 (63.93)	INC	40 (9.13)	22 (5.02)
96	BJP	468 (85.56)	AAP	45 (8.23)	423 (77.33)	INC	12 (2.19)	22 (4.02)
97	BJP	442 (71.41)	AAP	108 (17.45)	334 (53.96)	INC	49 (7.92)	20 (3.23)
98	BJP	487 (75.27)	AAP	65 (10.05)	422 (65.22)	INC	63 (9.74)	32 (4.95)
99	BJP	408 (80.47)	AAP	58 (11.44)	350 (69.03)	INC	31 (6.11)	10 (1.97)
100	BJP	349 (74.41)	AAP	73 (15.57)	276 (58.84)	INC	32 (6.82)	15 (3.2)
101	BJP	569 (84.67)	AAP	51 (7.59)	518 (77.08)	INC	36 (5.36)	16 (2.38)
102	INC	408 (69.74)	AAP	125 (21.37)	283 (48.37)	BJP	48 (8.21)	4 (0.68)
103	INC	220 (39.86)	AAP	154 (27.9)	66 (11.96)	BJP	153 (27.72)	25 (4.53)
104	BJP	536 (70.62)	AAP	121 (15.94)	415 (54.68)	INC	69 (9.09)	33 (4.35)
105	BJP	479 (65.62)	AAP	118 (16.16)	361 (49.46)	INC	106 (14.52)	27 (3.7)

Contd....

## Socio-Economic Amenities - Rural

### Access to Education Facilities

Particulars	Number of Villages (% of Population)				
	Available	Not Available	If Not Available (Distance of Nearest Facility)		
			A	B	C
Govt. Primary School	45 (100)	0 (0)	0 (0)	0 (0)	0 (0)
Private Primary School	6 (24)	39 (76)	0 (0)	0 (0)	0 (0)
Govt. Middle School	0 (0)	45 (100)	0 (0)	0 (0)	0 (0)
Private Middle School	0 (0)	45 (100)	0 (0)	0 (0)	0 (0)
Govt. Secondary School	12 (38)	33 (62)	0 (0)	17 (33)	16 (29)
Private Secondary School	0 (0)	45 (100)	0 (0)	0 (0)	0 (0)
Govt. Senior Secondary School	1 (6)	44 (94)	2 (6)	18 (36)	23 (49)
Private Senior Secondary School	1 (3)	44 (97)	0 (0)	0 (0)	0 (0)
Govt. Arts and Science Degree College	0 (0)	45 (100)	0 (0)	0 (0)	1 (3)
Private Arts and Science Degree College	0 (0)	45 (100)	2 (6)	10 (20)	32 (71)
Govt. Engineering College	0 (0)	45 (100)	2 (6)	10 (18)	31 (70)
Private Engineering College	1 (3)	44 (97)	0 (0)	0 (0)	1 (3)
Govt. Medicine College	0 (0)	45 (100)	2 (6)	9 (16)	32 (72)
Private Medicine College	0 (0)	45 (100)	0 (0)	0 (0)	2 (5)
Govt. Management Institute	0 (0)	45 (100)	2 (6)	16 (33)	27 (61)
Private Management Institute	0 (0)	45 (100)	0 (0)	0 (0)	0 (0)
Govt. Polytechnic	0 (0)	45 (100)	2 (6)	15 (30)	27 (61)
Private Polytechnic	1 (3)	44 (97)	0 (0)	0 (0)	0 (0)
Govt. Vocational Training School/ITI	0 (0)	45 (100)	2 (6)	15 (31)	26 (60)
Private Vocational Training School/ITI	0 (0)	45 (100)	0 (0)	1 (2)	1 (1)
Govt. Non Formal Training Centre	0 (0)	45 (100)	0 (0)	0 (0)	0 (0)
Private Non Formal Training Centre	0 (0)	45 (100)	2 (6)	7 (12)	36 (82)
Govt. School For Disabled	0 (0)	45 (100)	2 (6)	7 (12)	36 (82)
Private School For Disabled	0 (0)	45 (100)	0 (0)	0 (0)	0 (0)
Government Others	0 (0)	45 (100)	0 (0)	0 (0)	0 (0)
Private Others	0 (0)	45 (100)	0 (0)	0 (0)	0 (0)

Note : Distance A : Less than 5 km; B : Between 5-10 km; C : 10+ km.; Source : Data Analysis is based on 2011 Census.

## DISCLAIMER

The Terms of Use and Disclaimer of Datanet India Private Limited (hereinafter referred to as "Datanet") for use of this analysis report of **Wadhwan Assembly Constituency (Wadhwan Vidhan Sabha)** :-

1. **Assembly Factbook™** is a Registered Trade Mark owned by Datanet.
2. All the maps are sketched and graphical representation only and have not been drawn to the scale and also not to represent the actual geographical area or boundary of the unit.
3. The data for the aforesaid analysis is based on authentic sources and has been culled from the various publications of Census, CSO and NSSO for district and block level data, various central and state government departments, Central & State Elections Commissions and the concerned Returning Officers' releases, Electoral Rolls, Election results and allied publications, internal assessment, surveys, estimates and analysis. Therefore, certain adjustment of data at micro level may have been done to arrive closer to the macro data.
4. Data have been provided on an "As Is" and "As AVAILABLE" basis
5. The colours shown in the maps or diagram and charts of a particular party, alliance or AC are indicative and do not represent them.
6. This publication which includes maps, sheets, graphs and data would be the property under copyright of Datanet only. The user may use these for its internal study, analysis and research purposes. It's public display, re-selling or any commercial uses by the user are not allowed.
7. Datanet has taken due care and caution in compilation and processing of data and allied information, but does not guarantee the accuracy, adequacy or completeness of any information/analysis and will be not responsible for any errors or omissions or for the results obtained from the use of such information/analysis.
8. All the contents for the publication have been culled from various authentic sources and Datanet reasonably believes such sources to be reliable, but does not make any representations, express or implied as to the accuracy or fitness of use of such information. The information or contents of the information/analysis do not constitute advice and should not be relied upon in making (or refraining from making) any decision. Any reliance placed upon the information provided by Datanet is the sole responsibility and strictly at the user's risk.
9. In no event will Datanet be liable for any damages (including, without limitation, damages for loss of business projects, or loss of profits) arising in contract, tort or otherwise from the use of or inability to use any of its contents, or from any action taken (or refrained from being taken) as a result of using the analysis or any of its contents. Datanet its directors, owners, editors, officials, employees, distributor and agents or any associate will not be liable for any errors in the information contained or any consequences arising from the use of the contents of the provided information/analysis.
10. If any provision of these terms and conditions is held invalid or illegal or unenforceable for any reason by any court of competent jurisdiction, such provision shall be severed and the remainder of provisions of the terms and conditions shall continue in full force and effect as if the Term of Use had been executed with the invalid, illegal or unenforceable provision eliminated.
11. If there are any discrepancies in the information provided, please bring it to attention of Datanet for suitable rectification measures.

**Buy Online This Complete Book At  
Datanet India eBooks Store**

**[www.indiastatpublications.com](http://www.indiastatpublications.com)**

**or go directly at**

**[http://www.indiastatpublications.com/  
Assembly\\_factbook/Gujarat/Surendranagar/ Wadhwan](http://www.indiastatpublications.com/Assembly_factbook/Gujarat/Surendranagar/Wadhwan)**



  **india**stat**elections**

ISBN : 978-93-5905-350-9



9 789359 053509