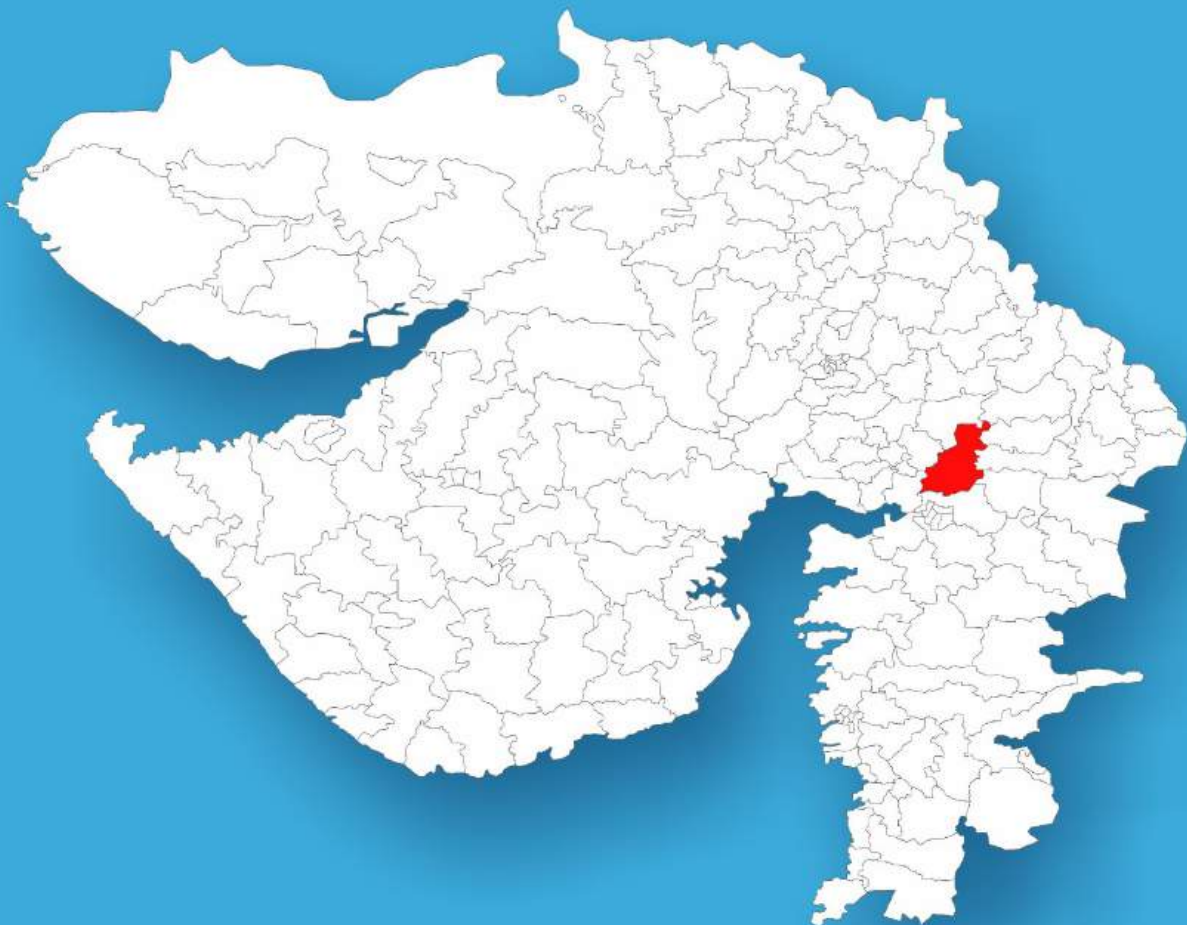




Gujarat

# Assembly Factbook™

Savli Assembly Constituency



Key Electoral Data of Savli  
Assembly Constituency (Vidhan Sabha)

Gujarat

# **Assembly Factbook™**

Savli Assembly Constituency



Savli Vidhan Sabha

**Editor & Director**

Dr. R.K. Thukral

**Research Editor**

Dr. Shafeeq Rahman

**Compiled, Researched and Published by  
Datanet India Pvt. Ltd.**

D-100, 1st Floor,

Okhla Industrial Area, Phase-I,

New Delhi- 110020.

Ph.: 91-11- 43580781-84

Email : support@indiastatpublications.com

Website : www.indiastatelections.com

**Online Book Store :**

www.indiastatpublications.com

**Report No. :** AFB/GJ-135-0125

**ISBN :** 978-93-5905-395-0

**First Edition :** January, 2018

**Eighth Updated Edition :** January, 2025

**Price :** Rs. 11500/-

US\$ 310

**© Datanet India Pvt. Ltd.**

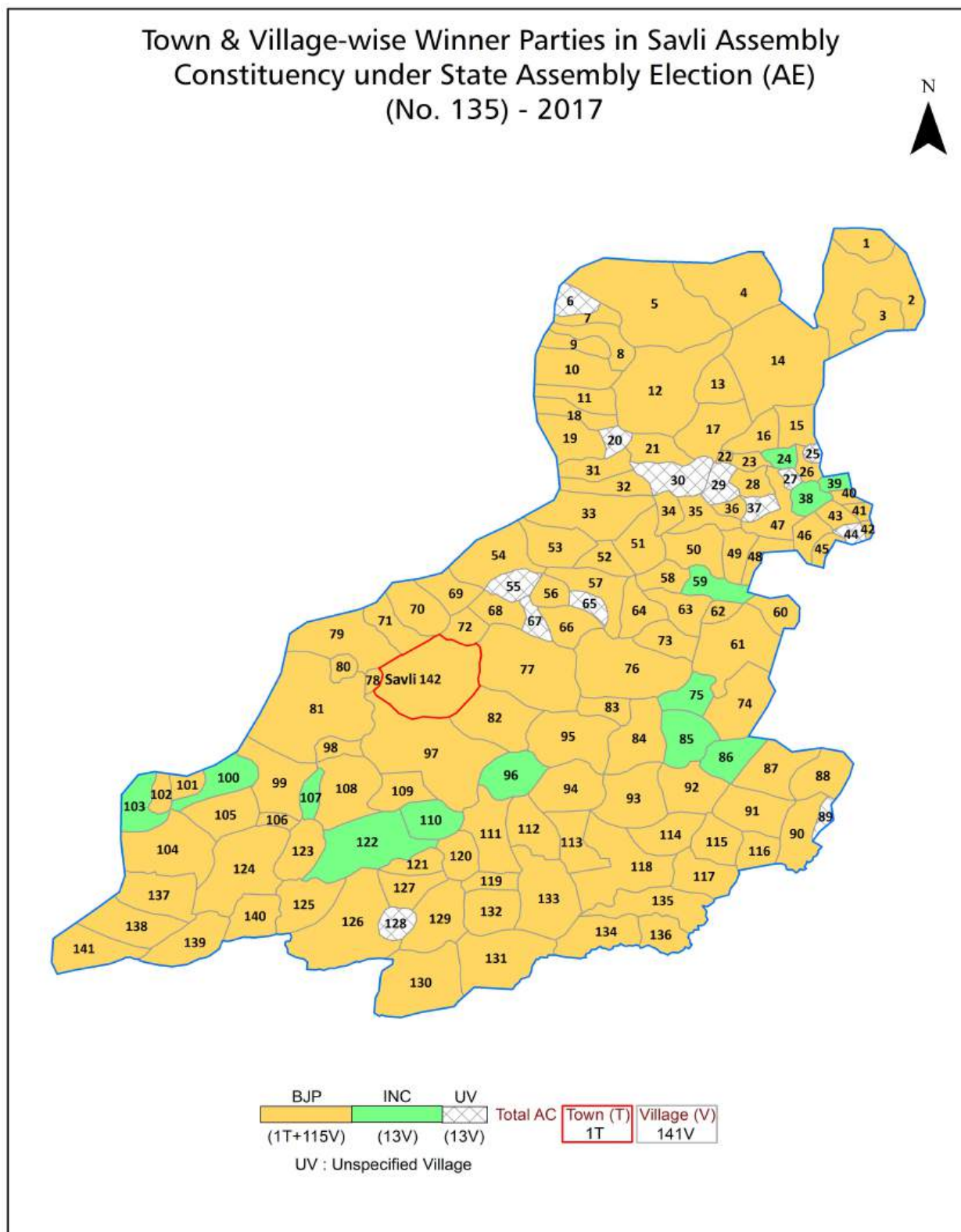
All rights reserved. No part of this book may be reproduced, stored in a retrieval system or transmitted in any form or by any means, mechanical photocopying, photographing, scanning, recording or otherwise without the prior written permission of the publisher. Please refer to Disclaimer at page no. 225 for the use of this publication.

Printed in India

## Contents

No.	Particulars	Page No.
	<b>Introduction</b>	
1	Assembly Constituency - (Vidhan Sabha) at a Glance   Features of Assembly as per Delimitation Commission of India (2008)	1-2
	<b>Location and Political Maps</b>	
2	Location Map   Boundaries of Assembly Constituency - (Vidhan Sabha) in District   Boundaries of Assembly Constituency under Parliamentary Constituency - (Lok Sabha)   Town & Village-wise Winner Parties- 2024, 2022, 2019, 2017, 2014, 2012 and 2009	3-11
	<b>Administrative Setup (2011)</b>	
3	District   Sub-district   Towns   Villages   Inhabited Villages   Uninhabited Villages   Village Panchayat   Intermediate Panchayat	12-18
	<b>Demographics (2011)</b>	
4	Population   Households   Rural/Urban Population   Towns and Villages by Population Size   Sex Ratio (Total & 0-6 Years)   Religious Population   Social Population   Literacy Rate	19-20
	<b>Electoral Features</b>	
5	Important Dates of Last Elections Held   Electors by Gender   Service Electors   Voters   Voters Turnout   Polling Stations & Average Number of Electors per Polling Station   Electors by Age Group   Present Elected Representatives	21-26
	<b>Historical Summary Election Results</b>	
6	Vote Share of Major Parties   Winning Margin (Number & Percentage)   Polarity of Parties   Summary Result of Assembly Segment of Parliamentary Elections 2024, 2019, 2014, 2009, 2004 and 1999   Summary Result of Assembly Elections 2022, 2017, 2012, 2007, 2002, 1998, 1995, 1990, 1985, 1980, 1975, 1972, 1967 and 1962	27-49
	<b>Polling Station Level Election Results</b>	
7	Name and Number of Polling Station 2024, 2022, 2019, 2017, 2014, 2012 and 2009   Polling Station-wise Electors, Voters & Voters Turnout 2024, 2022, 2019, 2017, 2014, 2012 and 2009   Polling Station wise Elections Results 2024, 2022, 2019, 2017, 2014, 2012 and 2009	50-204
	<b>Share of Assembly Constituency</b>	
8	Share of Assembly Constituency - (Vidhan Sabha) in State, District and Parliamentary Constituency - (Lok Sabha)	205
	<b>Socio-Economic Amenities (2011)</b>	
9	Access to Administrative Units   Agricultural, Manufacturing and Industrial Commodities   Demographic Indicators   Education   Health & Manpower   Drinking Water Supply   Sanitation   Entertainment and Recreations Infrastructure   Power   Food Allocation Distribution and Marketing of Agriculture Commodities Infrastructure   Transport and Road Infrastructure   Communication   Banking and Financial Services   Land Use   Irrigation Source	207-221
10	<b>Abbreviation &amp; Sources</b>	223-224
11	<b>Disclaimer</b>	225

## Location & Political Map





## Administrative Setup

### List of Village Panchayat & Intermediate Panchayat (Block) Name - 2011

Village Name	Village Panchayat Name	Intermediate Panchayat Name
Adalwada	Adalwada	Savli
Ajabpura	Ajabpura	Savli
Alindra	Alindra	Savli
Amarapura	Amarapura	Savli
Andrakhiya	Limdi	Savli
Anjesar	Anjesar	Savli
Ankaliya	Ankaliya	Savli
Bahidhara Alias Natvarnagar	Bahidhara Alias Natvarnagar	Savli
Bautha	Bautha	Savli
Bhadarva	Bhadarva	Savli
Bhila	Latva	Savli
Chandranagar	Chandranagar	Savli
Charanpura	Charanpura	Savli
Chhalier	Chhalier	Savli
Desar	Desar	Savli
Dhanora	Dhanora	Savli
Dhantej	Dhantej	Savli
Dipapura	Narpura	Savli
Dodka	Rayaka	Vadodara
Dolatpura	Rajupura	Savli
Dungrapura	Dungrapura	Savli
Dungripura (Shihora)	Gandiyapura	Savli
Dungripura(I)	Himmatpura	Savli
Fajalpur (Sankarda)	Fajalpur (Sankarda)	Vadodara
Gangadiya	Gangadiya	Savli
Gangadiyapura	Gandiyapura	Savli
Garadhiya	Garadhiya	Savli
Ghanta	Limdi	Savli
Ghantiyal	Ghantiyal	Savli

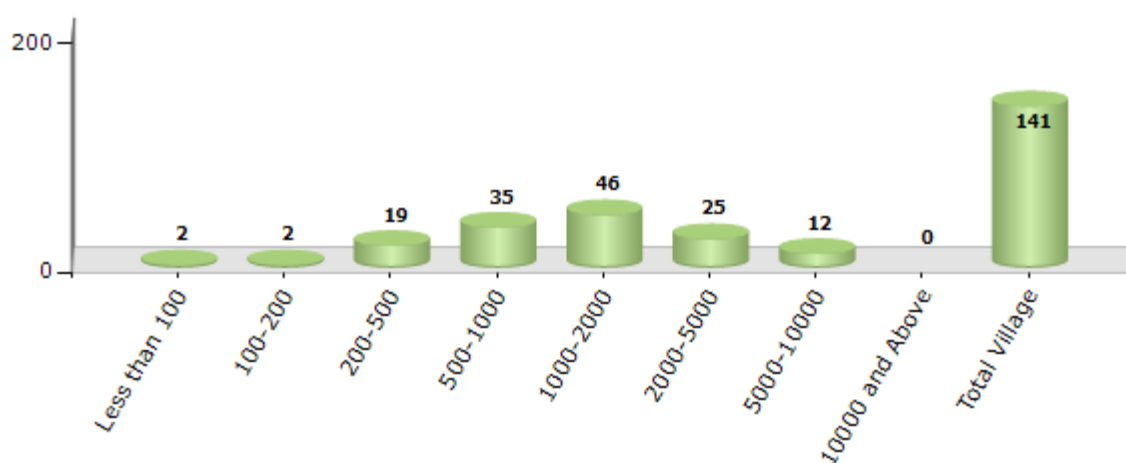
Contd....

## Demographics

### Number of Villages by Population Size - 2011

Less than 100	100-200	200-500	500-1000	1000-2000	2000-5000	5000-10000	10000 and Above	Total Village
2	2	19	35	46	25	12	0	141

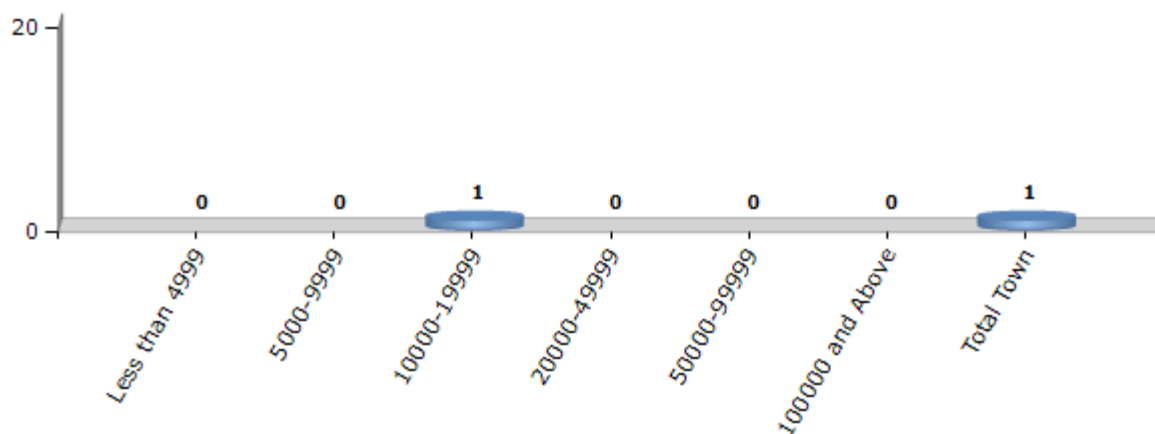
Number of Villages by Population Size - 2011



### Number of Towns by Population Size - 2011

Less than 4999	5000-9999	10000-19999	20000-49999	50000-99999	100000 and Above	Total Town
0	0	1	0	0	0	1

Number of Towns by Population Size - 2011

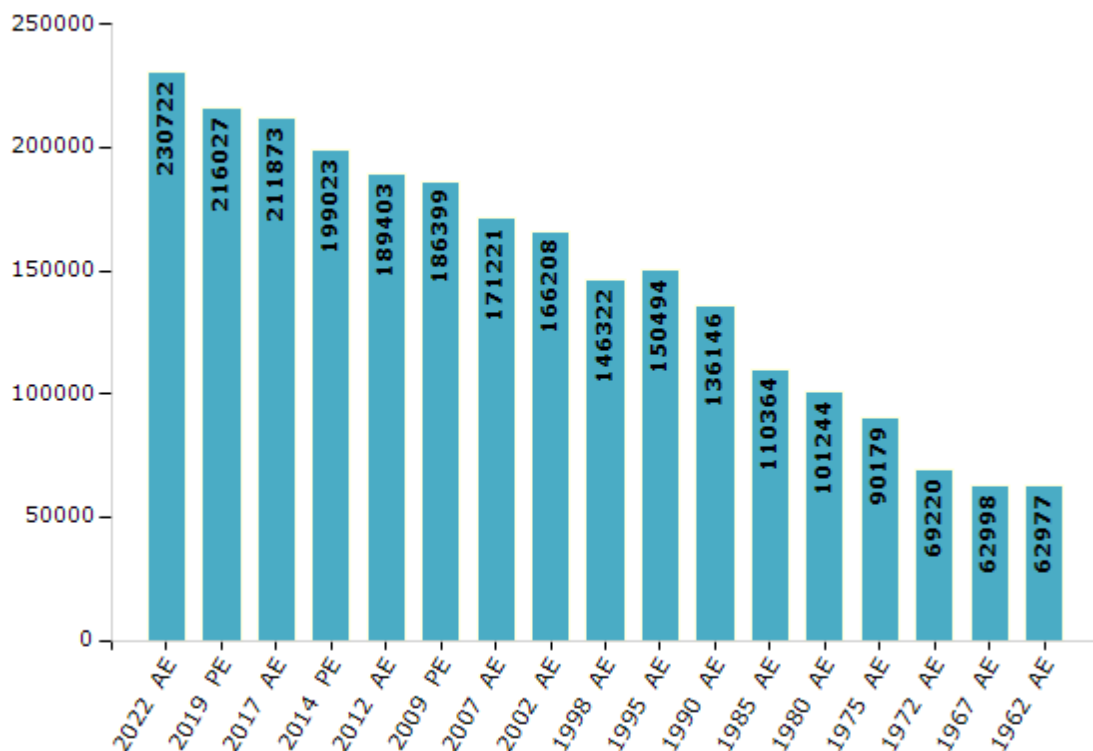


## Electoral Features

### Electors by Male & Female

Year	Male	Female	Others	Total	Year	Male	Female	Others	Total
2022 AE	117673	113045	4	230722	1998 AE	76088	70234	-	146322
2019 PE	111345	104680	2	216027	1995 AE	78479	72015	-	150494
2017 AE	109674	102196	3	211873	1990 AE	71190	64956	-	136146
2014 PE	104006	95017	0	199023	1985 AE	55984	54380	-	110364
2012 AE	99074	90329	0	189403	1980 AE	51523	49721	-	101244
2009 PE	96153	90246	-	186399	1975 AE	45420	44759	-	90179
2007 AE	87797	83424	-	171221	1972 AE	34704	34516	-	69220
2004 PE	-	-	-	-	1967 AE	-	-	-	62998
2002 AE	85774	80434	-	166208	1962 AE	-	-	-	62977
1999 PE	-	-	-	-					

Number of Electors



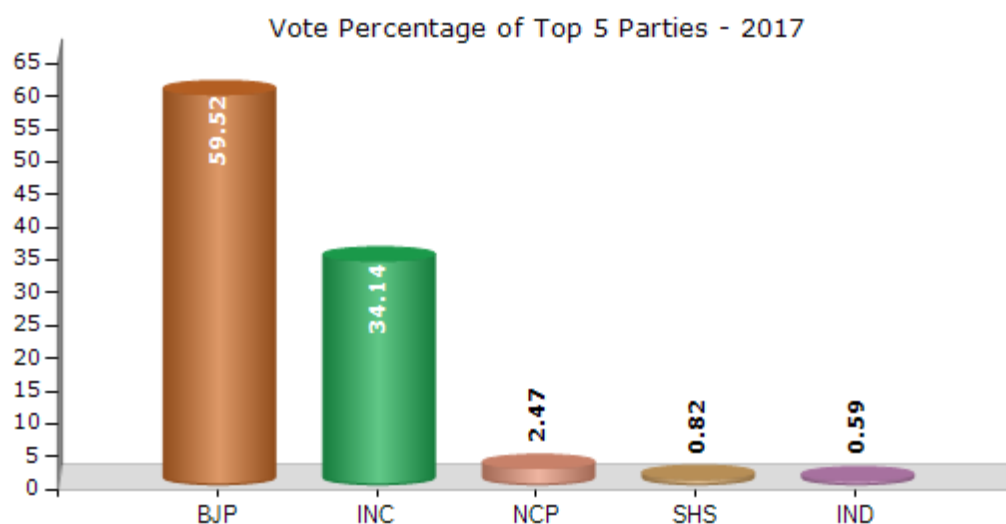
**Note :** AE : Assembly Election, PE : Assembly Segment of Parliamentary Election



## Historical Summary Election Results

### Summary Result of Assembly Election - 2017

Candidate Name	Party	Votes	Votes %
Inamdar Ketanbhai Mahendrabhai	BJP	97646	59.52
Brahmbhatt Sagar Prakash Koko	INC	56013	34.14
Chauhan Khumansinh Raysinh	NCP	4060	2.47
Mahida Vijaysinh Dalpatsinh	SHS	1343	0.82
Arpankumar Bhaskarbhai Patel	IND	960	0.59
Hirvani Akashbhai Chhotabhai	BSP	827	0.5
	NOTA	3208	1.96



## Polling Station Level Election Results

### Number and Name of Polling Stations (PS) (2022)

Number of Polling Stations	Name of Polling Stations	Number of Polling Stations	Name of Polling Stations
1	Varsda Primary School, Room No.1 New Building, Near Gram Panchayat, Varsada	22	Vejpur(Narpura) Primary School, Room No.3, Near Milk Dairy Ganeshpura(Narpura), Vejpur
2	Varsda Primary School, Room No.1 Old Building, Near Gram Panchayat, Varsada	23	Himmatpura Primary School, Room No.1, Near Milk Dairy, Himmatpura
3	Varsda Primary School, Room No.2 Old Building, Near Gram Panchayat, Varsada	24	Transiya Primary School, Room No.1, Near Bhagol, Trasiya
4	Kothara Primary School, Room No.1, Near Machhi Faliya Kothara, Varsada	25	Dungaripura Primary School, Room No.1, Near Bhagol, Dungripura
5	Merakuva Primary School, Room No.1, Near Hand Pump Merakuva, Varsada	26	Intvad Primary School, Room No.1, Near Bhathuji Temple, Intvad
6	Merakuva Primary School, Room No.3, Near Hand Pump Merakuva, Varsada	27	Intvad Primary School, Room No.3, Near Bhathuji Temple, Intvad
7	Shahipura Primary School, Room No.1, Near Office Shahipura, Varsada	28	Desar Grils School, Room No.1, Opposite Temple, Desar
8	Shahipura Primary School, Room No.3, Near Office Shahipura, Varsada	29	Desar Grils School, Room No.4, Opposite Temple, Desar
9	Jambugoral Primary School, Room No.1, Near Kasba Faliya, Jambu Goral	30	Desar Boys School, Room No.1, Near Milk Dairy, Desar
10	Baidapna Muvada Primary School, Room No.1, Jambu Goral, Jambu Goral	31	Desar Boys School, Room No.3, Near Milk Dairy, Desar
11	Dajipura Primary School, Room No.1, Near Bhagol Dajipura, Jambu Goral	32	M.K.Shah High School, Room No.1, B/H Geb Office, Desar
12	Vaghva Primary School, Room No. - 1, Vaghva, Jambu Goral	33	Ratadiya Primary School, Room No.- 1, Ratdiya, Desar
13	Kunapad Na Muvada Primary School, Room No.1, Timba Road Kunapad Na Muvada, Jambu Goral	34	Valavav Primary School, Room No.1, Cross Road, Valavav
14	Mahijina Muvada Primary School, Room No. - 1, Jambu Goral, Jambu Goral	35	Jesar Primary School, Room No.1, Near Milk Dairy, Jesar Gopari
15	Udalpur Primary School, Room No.1, Near Handpump, Udalpur	36	Gopari Primary School, Room No.1, Near Handpump, Jesar Gopari
16	Tulsigam Primary School, Room No.1, Near Patel Faliya, Tulsigam	37	Vaktapura Primary School, Room No.1, Vaktapura
17	Rajangar Primary School, Room No.1, Rajangar, Tulsigam	38	Kadachhala Primary School, Room No.1, Opp. Temple, Kadachhala
18	Vachhesar Primary School, Room No.1, Near Bhagol, Vachchhesar	39	Nava Kesara Na Muvada Primary School, Room No.2, Temple Faliya Nava Kesara Na Muvada, Kadachhala
19	Vachhesar Primary School, Room No.3, Near Bhagol, Vachchhesar	40	Manekla Primary School, Room No.1, Pandu Road, Manekla
20	Vejpur Primary School Room, Room No.1, Near Milk Dairy, Vejpur	41	Nani Varnoli Primary School, Kuva Faliya, Nani Varnoli (Vanto)
21	Vejpur Primary School Room, Room No.3, Near Milk Dairy, Vejpur	42	Moti Varnoli Primary School, Room No.1, Beldar Faliya, Moti Varnoli

Contd....

## Polling Station Level Election Results

### Polling Station-wise Votes Secured by Overall Top Five Parties in Savli Assembly in Assembly Election (AE) under Vadodara Parliamentary Constituency in Gujarat (2022)

Number of Polling Station	Winner - Inamdar Ketanbhai Mahendrabhai (BJP)	Runner-up - Kuldipsinh Udesinh Raulji(Vakil) (INC)	3rd - Anilbhai Lallubhai Parmar (BSP)	4th - Vijaykumar Narvatsinh Chavda (AAP)	5th - Vijaysinh Dalpatsinh Mahida (IND)	NOTA	Other	Total Votes Secured
36	447	258	6	3	2	7	1	724
37	498	221	7	5	6	10	4	751
38	296	128	3	12	3	2	2	446
39	469	105	8	4	5	4	1	596
40	398	201	8	5	4	9	2	627
41	61	111	3	1	0	1	0	177
42	489	269	10	15	2	8	3	796
43	249	101	6	1	4	2	3	366
44	361	222	10	1	3	3	4	604
45	348	190	2	4	8	3	2	557
46	417	241	12	5	5	12	2	694
47	514	252	10	7	6	10	6	805
48	194	138	4	3	1	6	2	348
49	416	151	6	1	3	6	2	585
50	381	65	13	0	2	7	1	469
51	278	218	3	4	1	4	4	512
52	334	173	5	3	1	3	2	521
53	423	60	3	1	8	1	1	497
54	283	167	3	3	5	4	1	466
55	552	70	3	6	8	7	3	649
56	323	107	3	2	4	4	2	445
57	297	287	3	17	3	1	0	608
58	380	73	5	3	2	4	2	469
59	238	269	5	3	4	1	2	522
60	334	245	6	38	3	9	4	639
61	327	140	9	4	4	4	1	489
62	367	69	10	1	1	7	0	455
63	544	65	4	3	3	0	0	619
64	292	181	6	6	5	2	5	497
65	517	229	7	3	4	8	4	772
66	228	319	5	46	2	3	0	603
67	362	242	3	16	1	4	1	629
68	397	95	3	5	1	2	2	505
69	233	93	6	7	2	3	1	345
70	364	328	7	6	7	7	5	724

Contd....

## Polling Station Level Election Results

**Winner, Runner-up and 3rd Party Position & Winning Margin According to Polling Stations in Savli Assembly in Assembly Election (AE) under Vadodara Parliamentary Constituency in Gujarat (2022)**

Polling Station Number	Winner Party	Winner Votes (%)	Runner-up Party	Runner-up Votes (%)	Winning Margin Votes (%)	Third Party	Third Party Votes (%)	Other Votes (%)
71	BJP	341 (50)	INC	324 (47.51)	17 (2.49)	IND (VDM)	5 (0.73)	12 (1.76)
72	BJP	487 (52.31)	INC	413 (44.36)	74 (7.95)	BSP	11 (1.18)	20 (2.15)
73	BJP	383 (50.46)	INC	347 (45.72)	36 (4.74)	BSP	10 (1.32)	19 (2.5)
74	INC	244 (49.29)	BJP	214 (43.23)	30 (6.06)	BSP	10 (2.02)	27 (5.45)
75	BJP	295 (59.72)	INC	166 (33.6)	129 (26.12)	AAP	8 (1.62)	25 (5.06)
76	BJP	383 (50.59)	INC	346 (45.71)	37 (4.88)	AAP	17 (2.25)	11 (1.45)
77	BJP	199 (49.63)	INC	189 (47.13)	10 (2.5)	AAP	7 (1.75)	6 (1.5)
78	BJP	624 (75.09)	INC	181 (21.78)	443 (53.31)	BSP	8 (0.96)	18 (2.17)
79	INC	661 (74.02)	BJP	216 (24.19)	445 (49.83)	IND (VDM)	3 (0.34)	13 (1.46)
80	BJP	339 (56.5)	INC	241 (40.17)	98 (16.33)	AAP	6 (1)	14 (2.33)
81	BJP	304 (75.06)	INC	88 (21.73)	216 (53.33)	BSP	4 (0.99)	9 (2.22)
82	BJP	341 (53.03)	INC	278 (43.23)	63 (9.8)	BSP	10 (1.56)	14 (2.18)
83	BJP	562 (76.26)	INC	160 (21.71)	402 (54.55)	BSP	6 (0.81)	9 (1.22)
84	BJP	335 (72.51)	INC	101 (21.86)	234 (50.65)	IND (PRB)	8 (1.73)	18 (3.9)
85	BJP	494 (73.08)	INC	149 (22.04)	345 (51.04)	BSP	10 (1.48)	23 (3.4)
86	BJP	384 (71.64)	INC	120 (22.39)	264 (49.25)	AAP	14 (2.61)	18 (3.36)
87	BJP	466 (73.97)	INC	143 (22.7)	323 (51.27)	AAP	6 (0.95)	15 (2.38)
88	BJP	237 (63.2)	INC	120 (32)	117 (31.2)	BSP	5 (1.33)	13 (3.47)
89	INC	354 (49.03)	BJP	333 (46.12)	21 (2.91)	BSP	14 (1.94)	21 (2.91)
90	INC	372 (48.63)	BJP	343 (44.84)	29 (3.79)	IND (PRB)	16 (2.09)	34 (4.44)
91	INC	437 (49.43)	BJP	391 (44.23)	46 (5.2)	BSP	14 (1.58)	42 (4.75)
92	BJP	344 (49.28)	INC	325 (46.56)	19 (2.72)	IND (PRB)	11 (1.58)	18 (2.58)
93	BJP	183 (50.14)	INC	170 (46.58)	13 (3.56)	IND (VDM)	4 (1.1)	8 (2.19)
94	BJP	275 (76.18)	INC	69 (19.11)	206 (57.07)	BSP	5 (1.39)	12 (3.32)
95	BJP	376 (60.94)	INC	221 (35.82)	155 (25.12)	AAP	7 (1.13)	13 (2.11)
96	BJP	419 (52.05)	INC	321 (39.88)	98 (12.17)	AAP	45 (5.59)	20 (2.48)
97	INC	553 (73.15)	BJP	189 (25)	364 (48.15)	AAP	7 (0.93)	7 (0.93)
98	BJP	309 (58.63)	INC	196 (37.19)	113 (21.44)	BSP	7 (1.33)	15 (2.85)
99	BJP	469 (52.7)	INC	404 (45.39)	65 (7.31)	AAP	6 (0.67)	11 (1.24)
100	BJP	383 (57.77)	INC	252 (38.01)	131 (19.76)	AAP	10 (1.51)	18 (2.71)
101	BJP	530 (67.09)	INC	219 (27.72)	311 (39.37)	BSP	16 (2.03)	25 (3.16)
102	BJP	255 (51.93)	INC	208 (42.36)	47 (9.57)	BSP	9 (1.83)	19 (3.87)
103	BJP	247 (54.41)	INC	194 (42.73)	53 (11.68)	BSP	5 (1.1)	8 (1.76)
104	BJP	346 (59.35)	INC	220 (37.74)	126 (21.61)	AAP	7 (1.2)	10 (1.72)
105	BJP	484 (66.12)	INC	218 (29.78)	266 (36.34)	BSP	11 (1.5)	19 (2.6)

Contd....

## Socio-Economic Amenities - Rural

### Access to Education Facilities

Particulars	Number of Villages (% of Population)				
	Available	Not Available	If Not Available (Distance of Nearest Facility)		
			A	B	C
Govt. Primary School	138 (100)	3 (0)	3 (0)	0 (0)	0 (0)
Private Primary School	2 (5)	139 (95)	0 (0)	0 (0)	0 (0)
Govt. Middle School	0 (0)	141 (100)	0 (0)	0 (0)	0 (0)
Private Middle School	0 (0)	141 (100)	0 (0)	0 (0)	0 (0)
Govt. Secondary School	12 (24)	129 (76)	33 (22)	61 (31)	31 (16)
Private Secondary School	4 (7)	137 (93)	1 (0)	0 (0)	0 (0)
Govt. Senior Secondary School	7 (15)	134 (85)	24 (20)	64 (38)	45 (26)
Private Senior Secondary School	2 (4)	139 (96)	0 (0)	0 (0)	0 (0)
Govt. Arts and Science Degree College	0 (0)	141 (100)	3 (5)	27 (22)	95 (63)
Private Arts and Science Degree College	0 (0)	141 (100)	0 (0)	4 (3)	12 (8)
Govt. Engineering College	0 (0)	141 (100)	1 (1)	8 (9)	81 (54)
Private Engineering College	1 (0)	140 (100)	1 (4)	11 (6)	38 (27)
Govt. Medicine College	0 (0)	141 (100)	1 (1)	13 (12)	110 (77)
Private Medicine College	1 (0)	140 (100)	0 (0)	3 (2)	13 (7)
Govt. Management Institute	0 (0)	141 (100)	0 (0)	2 (3)	126 (89)
Private Management Institute	0 (0)	141 (100)	0 (0)	0 (0)	13 (8)
Govt. Polytechnic	1 (0)	140 (100)	0 (0)	7 (7)	115 (79)
Private Polytechnic	0 (0)	141 (100)	0 (0)	3 (2)	15 (12)
Govt. Vocational Training School/ITI	1 (1)	140 (99)	2 (4)	30 (22)	101 (71)
Private Vocational Training School/ITI	0 (0)	141 (100)	0 (0)	0 (0)	7 (2)
Govt. Non Formal Training Centre	0 (0)	141 (100)	0 (0)	1 (1)	97 (68)
Private Non Formal Training Centre	0 (0)	141 (100)	0 (0)	1 (2)	42 (29)
Govt. School For Disabled	0 (0)	141 (100)	0 (0)	2 (3)	130 (91)
Private School For Disabled	0 (0)	141 (100)	0 (0)	0 (0)	9 (6)
Government Others	0 (0)	141 (100)	0 (0)	0 (0)	0 (0)
Private Others	0 (0)	141 (100)	0 (0)	0 (0)	0 (0)

Note : Distance A : Less than 5 km; B : Between 5-10 km; C : 10+ km.; Source : Data Analysis is based on 2011 Census.

## DISCLAIMER

The Terms of Use and Disclaimer of Datanet India Private Limited (hereinafter referred to as "Datanet") for use of this analysis report of **Savli Assembly Constituency (Savli Vidhan Sabha)** :-

1. **Assembly Factbook™** is a Registered Trade Mark owned by Datanet.
2. All the maps are sketched and graphical representation only and have not been drawn to the scale and also not to represent the actual geographical area or boundary of the unit.
3. The data for the aforesaid analysis is based on authentic sources and has been culled from the various publications of Census, CSO and NSSO for district and block level data, various central and state government departments, Central & State Elections Commissions and the concerned Returning Officers' releases, Electoral Rolls, Election results and allied publications, internal assessment, surveys, estimates and analysis. Therefore, certain adjustment of data at micro level may have been done to arrive closer to the macro data.
4. Data have been provided on an "As Is" and "As AVAILABLE" basis
5. The colours shown in the maps or diagram and charts of a particular party, alliance or AC are indicative and do not represent them.
6. This publication which includes maps, sheets, graphs and data would be the property under copyright of Datanet only. The user may use these for its internal study, analysis and research purposes. It's public display, re-selling or any commercial uses by the user are not allowed.
7. Datanet has taken due care and caution in compilation and processing of data and allied information, but does not guarantee the accuracy, adequacy or completeness of any information/analysis and will be not responsible for any errors or omissions or for the results obtained from the use of such information/analysis.
8. All the contents for the publication have been culled from various authentic sources and Datanet reasonably believes such sources to be reliable, but does not make any representations, express or implied as to the accuracy or fitness of use of such information. The information or contents of the information/analysis do not constitute advice and should not be relied upon in making (or refraining from making) any decision. Any reliance placed upon the information provided by Datanet is the sole responsibility and strictly at the user's risk.
9. In no event will Datanet be liable for any damages (including, without limitation, damages for loss of business projects, or loss of profits) arising in contract, tort or otherwise from the use of or inability to use any of its contents, or from any action taken (or refrained from being taken) as a result of using the analysis or any of its contents. Datanet its directors, owners, editors, officials, employees, distributor and agents or any associate will not be liable for any errors in the information contained or any consequences arising from the use of the contents of the provided information/analysis.
10. If any provision of these terms and conditions is held invalid or illegal or unenforceable for any reason by any court of competent jurisdiction, such provision shall be severed and the remainder of provisions of the terms and conditions shall continue in full force and effect as if the Term of Use had been executed with the invalid, illegal or unenforceable provision eliminated.
11. If there are any discrepancies in the information provided, please bring it to attention of Datanet for suitable rectification measures.



**Buy Online This Complete Book At  
Indiastat Publication Book Store**

**[www.indiastatpublications.com](http://www.indiastatpublications.com)**

**or go directly at**

**[http://www.indiastatpublications.com/  
Assembly\\_factbook/Gujarat/Vadodara/ Savli](http://www.indiastatpublications.com/Assembly_factbook/Gujarat/Vadodara/Savli)**

 **indiastat**elections

ISBN : 978-93-5905-395-0



9 789359 053950