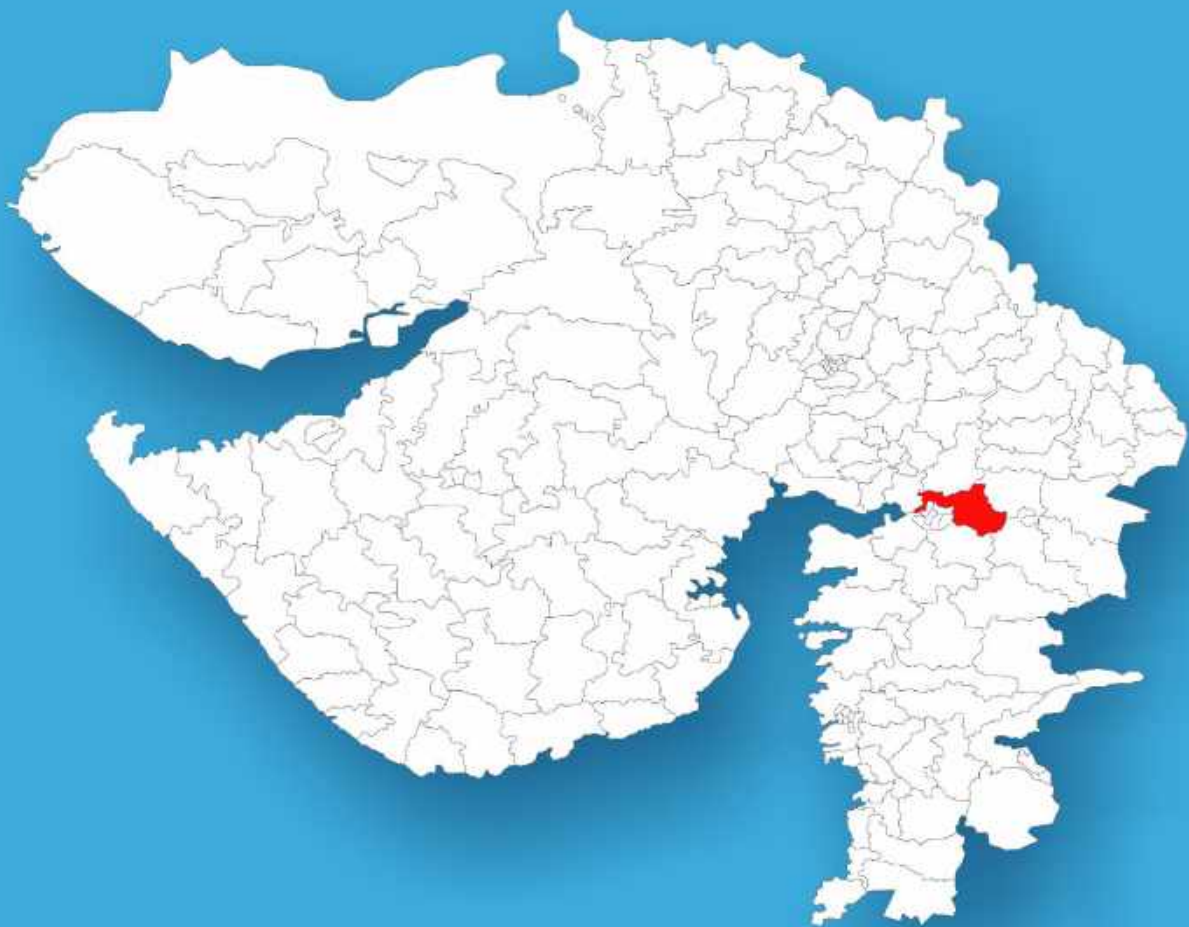




Gujarat

# Assembly Factbook™

Vaghodia Assembly Constituency



Key Electoral Data of Vaghodia  
Assembly Constituency (Vidhan Sabha)

Gujarat

# Assembly Factbook™

Vaghodia Assembly Constituency



Vaghodia Vidhan Sabha

**Editor & Director**

Dr. R.K. Thukral

**Research Editor**

Dr. Shafeeq Rahman

**Compiled, Researched and Published by  
Datanet India Pvt. Ltd.**

D-100, 1st Floor,

Okhla Industrial Area, Phase-I,

New Delhi- 110020.

Ph.: 91-11- 43580781-84

Email : support@indiastatpublications.com

Website : www.indiastatelections.com

**Online Book Store :**

www.indiastatpublications.com

**Report No. :** AFB/GJ-136-0125

**ISBN :** 978-93-5905-312-7

**First Edition :** January, 2018

**Eighth Updated Edition :** January, 2025

**Price :** Rs. 11500/-

US\$ 310

© **Datanet India Pvt. Ltd.**

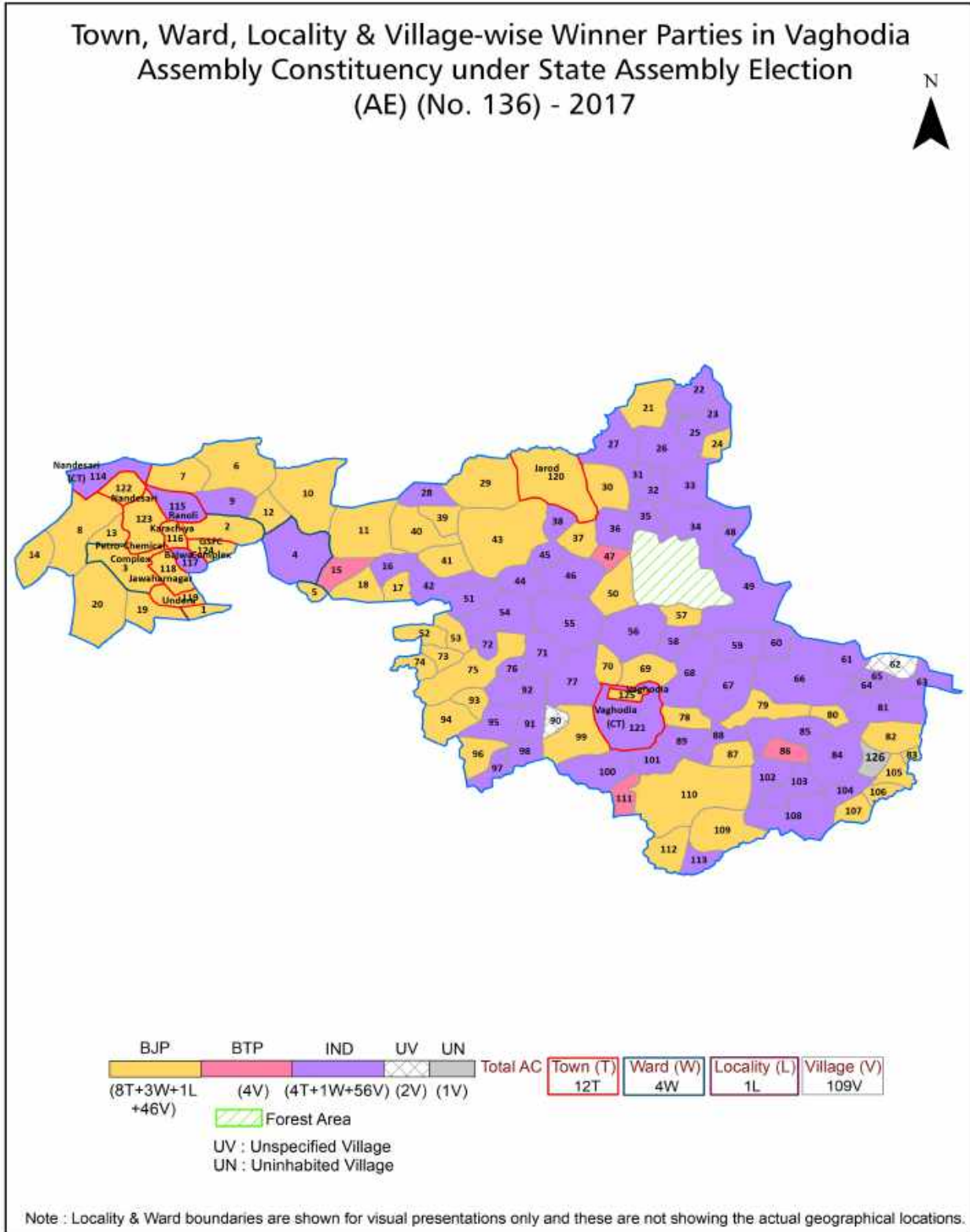
All rights reserved. No part of this book may be reproduced, stored in a retrieval system or transmitted in any form or by any means, mechanical photocopying, photographing, scanning, recording or otherwise without the prior written permission of the publisher. Please refer to Disclaimer at page no. 241 for the use of this publication.

Printed in India

## Contents

No.	Particulars	Page No.
	<b>Introduction</b>	
1	Assembly Constituency - (Vidhan Sabha) at a Glance   Features of Assembly as per Delimitation Commission of India (2008)	1-2
	<b>Location and Political Maps</b>	
2	Location Map   Boundaries of Assembly Constituency - (Vidhan Sabha) in District   Boundaries of Assembly Constituency under Parliamentary Constituency - (Lok Sabha)   Town, Ward, Locality & Village-wise Winner Parties- 2024, 2022, 2019, 2017, 2014, 2012 and 2009	3-11
	<b>Administrative Setup (2011)</b>	
3	District   Sub-district   Towns   Villages   Inhabited Villages   Uninhabited Villages   Village Panchayat   Intermediate Panchayat	12-20
	<b>Demographics (2011)</b>	
4	Population   Households   Rural/Urban Population   Towns, Ward and Villages by Population Size   Sex Ratio (Total & 0-6 Years)   Religious Population   Social Population   Literacy Rate	21-23
	<b>Electoral Features</b>	
5	Important Dates of Last Elections Held   Electors by Gender   Service Electors   Voters   Voters Turnout   Polling Stations & Average Number of Electors per Polling Station   Electors by Age Group   Present Elected Representatives	24-29
	<b>Historical Summary Election Results</b>	
6	Vote Share of Major Parties   Winning Margin (Number & Percentage)   Polarity of Parties   Summary Result of Assembly Segment of Parliamentary Elections 2024, 2019, 2014, 2009, 2004 and 1999   Summary Result of Assembly Elections 2022, 2017, 2012, 2007, 2002, 1998, 1995, 1990, 1985, 1980, 1975, 1972, 1967 and 1962	30-52
	<b>Polling Station Level Election Results</b>	
7	Name and Number of Polling Station 2024, 2022, 2019, 2017, 2014, 2012 and 2009   Polling Station-wise Electors, Voters & Voters Turnout 2024, 2022, 2019, 2017, 2014, 2012 and 2009   Polling Station wise Elections Results 2024, 2022, 2019, 2017, 2014, 2012 and 2009	53-220
	<b>Share of Assembly Constituency</b>	
8	Share of Assembly Constituency - (Vidhan Sabha) in State, District and Parliamentary Constituency - (Lok Sabha)	221
	<b>Socio-Economic Amenities (2011)</b>	
9	Access to Administrative Units   Agricultural, Manufacturing and Industrial Commodities   Demographic Indicators   Education   Health & Manpower   Drinking Water Supply   Sanitation   Entertainment and Recreations Infrastructure   Power   Food Allocation Distribution and Marketing of Agriculture Commodities Infrastructure   Transport and Road Infrastructure   Communication   Banking and Financial Services   Land Use   Irrigation Source	223-237
10	<b>Abbreviation &amp; Sources</b>	239-240
11	<b>Disclaimer</b>	241

Location & Political Map



## Administrative Setup

### List of Village Panchayat & Intermediate Panchayat (Block) Name - 2011

Village Name	Village Panchayat Name	Intermediate Panchayat Name
Abhrampura	Abhrampura	Vaghodia
Adiran	Adiran	Vaghodia
Ajod	Sisva	Vadodara
Alva	Alva	Vaghodia
Amaliyara	Amaliyara	Vadodara
Ambali	Ambali	Vaghodia
Amodar	Amodar	Vaghodia
Amreshwar	Amreshwar	Vaghodia
Amrutpura	Amrutpura	Vaghodia
Anagadh	Anagadh	Vadodara
Ankodiya	Ankodiya	Vadodara
Antoli	Antoli	Vaghodia
Asha	Asha	Vaghodia
Asoj	Asoj	Vadodara
Asoj	Asoj	Vaghodia
Bakrol	Bakrol	Vaghodia
Bhadol Khurd	Bhadol Khurd	Vaghodia
Bhaniyara	Bhaniyara	Vaghodia
Bhaupura	Bhavpura	Vaghodia
Bodidra	Bodidra	Vaghodia
Chandpur	Chandpura	Vaghodia
Chipad	Chipad	Vaghodia
Chipat	Chipat	Vaghodia
Dankheda	Dankheda	Vaghodia
Dattapura	Dattapura	Vaghodia
Dena	Virod	Vadodara
Dhanora	Dhanora	Vadodara
Dharola	Dharola	Vaghodia
Dundelav	Dundelav	Vaghodia

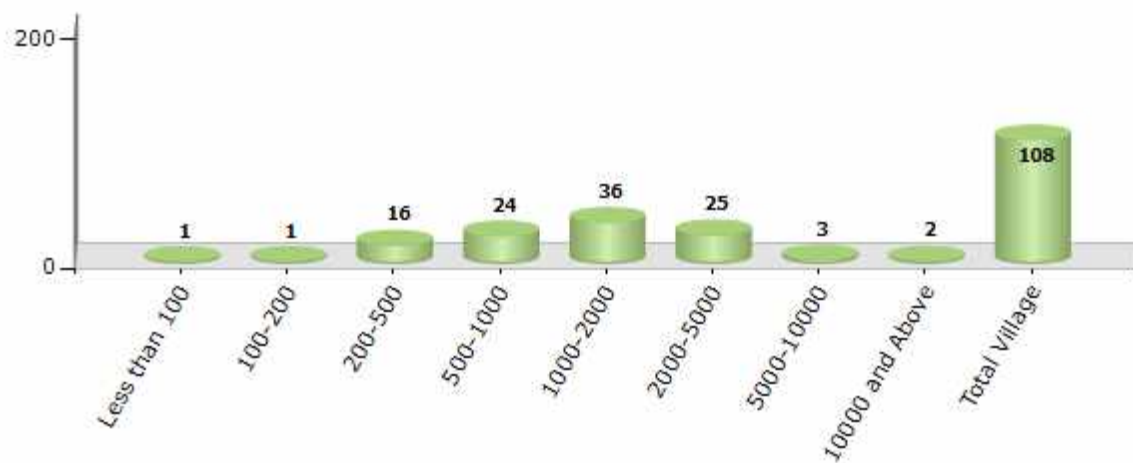
Contd....

## Demographics

### Number of Villages by Population Size - 2011

Less than 100	100-200	200-500	500-1000	1000-2000	2000-5000	5000-10000	10000 and Above	Total Village
1	1	16	24	36	25	3	2	108

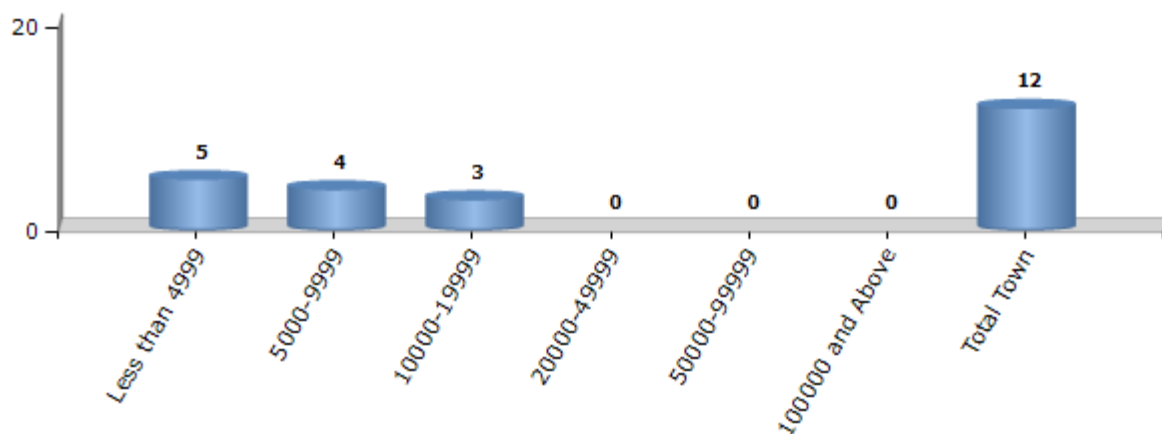
Number of Villages by Population Size - 2011



### Number of Towns by Population Size - 2011

Less than 4999	5000-9999	10000-19999	20000-49999	50000-99999	100000 and Above	Total Town
5	4	3	0	0	0	12

Number of Towns by Population Size - 2011

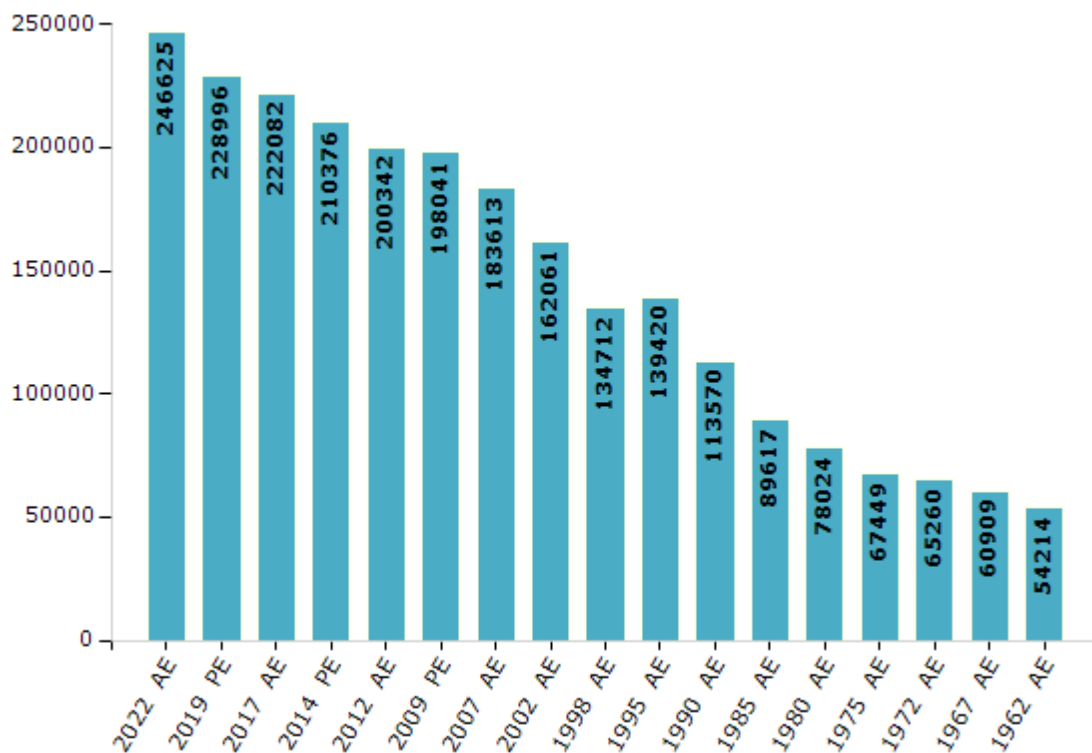


## Electoral Features

### Electors by Male & Female

Year	Male	Female	Others	Total	Year	Male	Female	Others	Total
2022 AE	126954	119668	3	246625	1998 AE	70771	63941	-	134712
2019 PE	118427	110567	2	228996	1995 AE	73066	66354	-	139420
2017 AE	115247	106834	1	222082	1990 AE	59528	54042	-	113570
2014 PE	110156	100217	3	210376	1985 AE	45884	43733	-	89617
2012 AE	104955	95387	0	200342	1980 AE	39886	38138	-	78024
2009 PE	102864	95177	-	198041	1975 AE	34297	33152	-	67449
2007 AE	94995	88618	-	183613	1972 AE	33257	32003	-	65260
2004 PE	-	-	-	-	1967 AE	-	-	-	60909
2002 AE	83962	78099	-	162061	1962 AE	-	-	-	54214
1999 PE	-	-	-	-					

Number of Electors



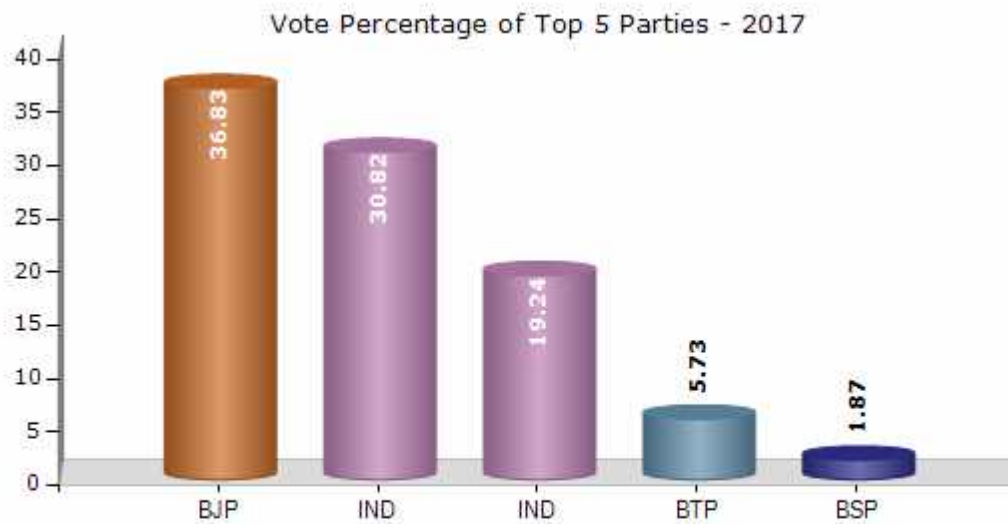
Note : AE : Assembly Election, PE : Assembly Segment of Parliamentary Election



## Historical Summary Election Results

### Summary Result of Assembly Election - 2017

Candidate Name	Party	Votes	Votes %
Shrivastav Madhubhai Babubhai	BJP	62913	36.83
Vaghela Dharmendrasingh Ranubha (Bapu)	IND	52642	30.82
Makwana Satishbhai Chandubhai (Raju Alva)	IND	32864	19.24
Dr.Prafulbhai Devjibhai Vasava	BTP	9783	5.73
Jadav Amitbhai Ramjibhai	BSP	3196	1.87
Chauhan Chandrasinh Jasvansinh	AINHCP	2601	1.52
Chavda Jayendrasinh Jashbhai (Puno)	IND	2503	1.47
Parmar Govindbhai Ishwarbhai (Rahul Kumar)	IND	1232	0.72
	NOTA	3091	1.81



## Polling Station Level Election Results

### Number and Name of Polling Stations (PS) (2022)

Number of Polling Stations	Name of Polling Stations	Number of Polling Stations	Name of Polling Stations
1	Gur Jagaji Vighya Manthira, Room No.1, Nr.Busstop, Sohkd, Sokhada	22	Damapura Primary School, Room No.2, Near Radhiyapura Faliya, Nandesari Ina (Ina)
2	Sokhada Primary School, Room No.3, Near Gram Panchayat Office, Sokhada	23	Radhiyapura Primary School, Room No.1, Near Limadi Faliya, Nandesari Ina (Ina)
3	Sokhada Primary School, Room No.7, Near Gram Panchayat, Sokhada	24	Nandesri Vidhyalaya, Room No.7, Behind St Bus Stop, Nandesari Ina (Ina)
4	Sokhada Primary School, Room No.5, Near Gram Panchayat Office, Sokhada	25	Nandesri Vidhyalaya, Room No.9, Behind St Bus Stop, Nandesari Ina (Ina)
5	Sokhada Primary Boys School, Room No.1, Near Gram Panchayat Office, Sokhada	26	Asoj Primary School, Room No.1, Near Bus Stop, Asoj
6	Sokhada Primary Boys School, Room No.3, Near Gram Panchayat Office, Sokhada	27	Asoj Primary School, Room No.2, Near Bus Stop, Asoj
7	Laljipura Primary School, Room No.1, Near Gram Panchayat Office Laljipura, Sokhada	28	Asoj Primary School, Room No.5, Near Bus Stop, Asoj
8	Laljipura Primary School, Room No.2, Near Gram Panchayat Office Laljipura, Sokhada	29	Ajod Primary School, Room No.1, Near Gram Panchayat Office, Ajod
9	Mirsapura Primary School Mirsapura, Room No.1, Near Water Tank Mirsapura, Sokhada	30	Ajod Primary School, Room No.3, Near Gram Panchayat Office, Ajod
10	Mirsapura Primary School Mirsapura, Room No.2, Near Water Tank Mirsapura, Sokhada	31	Ranoli High School, Room No.1, Opp. Girls Primary School, Ranoli
11	Motiyapura Primary School, Room No.1, Near Outside Faliya Motiyapura, Sokhada	32	Ranoli High School, Room No.2, Opp. Girls Primary School, Ranoli
12	Padamla Primary School, Room No.1, Near Ranchhodji Temple, Padmla	33	Ranoli High School, Room No.3, Opp. Girls Primary School, Ranoli
13	Padamla Primary School, Room No.2, Near Ranchhodji Temple, Padmla	34	Ranoli Primary Boys School, Room No.8, Near Ranoli High School, Ranoli
14	Padamla Primary School, New Building Room No.6, Near Ranchhodji Temple, Padmla	35	Ranoli Primary Boys School, Room No.6, Near Ranoli High School, Ranoli
15	Padamla Primary School, New Building Room No.7, Near Ranchhodji Temple, Padmla	36	Ranoli Primary Boys School, Room No.2, Near Ranoli High School, Ranoli
16	Nandesari Primary School, Room No.4, Near Timbi Vago, Nandesari Old Building, Nandesari Ina (Ina)	37	Ranoli Pra. Kanya Shala, Old Building Room No.1, Ranoli
17	Nandesari Primary School, Room No.5, Near Timbi Vago, Nandesari Old Building, Nandesari Ina (Ina)	38	Ranoli Primary School, Room No.5, Near Railway Station Keval Nagar, Ranoli
18	Nandesari Primary School, Nandesari Primary School Room No.-3, Near Limada Tree, Nandesari Ina (Ina)	39	Ranoli Pra. Kanya Shala, Room No.3 (New Building), Ranoli
19	Rupapura Primary School, Room No.1, Near Fatesinh Charubhai Faliya, Nandesari Ina (Ina)	40	Ranoli Primary School, Room No.1, Near Railway Station Keval Nagar, Ranoli
20	Rupapura Primary School, Room No.3, Near Fatesinh Charubhai Faliya, Nandesari Ina (Ina)	41	Sisava Primary School, Room No.4, Near Bhathuji Temple, Sisva
21	Damapura Primary School, Room No.1, Near Radhiyapura Faliya, Nandesari Ina (Ina)	42	Anganwadi Kendra No.- 1, Room No.- 1, Behind Panchayat Ghar, Sisva

Contd....

## Polling Station Level Election Results

### Polling Station-wise Votes Secured by Overall Top Five Parties in Vaghodia Assembly in Assembly Election (AE) under Vadodara Parliamentary Constituency in Gujarat (2022)

Number of Polling Station	Winner - Dharmendra sinh Ranubha Vaghela (Bapu) (IND)	Runner-up - Ashvinbhai Natvarbhai Patel (Kaka) (BJP)	3rd - Satyajitsinh Duleepsinh Gaekwad (INC)	4th - Madhubhai Babubhai Shrivastav (IND)	5th - Gautam kumar Sampat bhai Solanki (Rajput) (AAP)	NOTA	Other	Total Votes Secured
36	304	276	58	102	18	11	3	772
37	293	241	39	86	20	8	3	690
38	316	206	43	13	14	6	2	600
39	297	303	59	35	24	13	2	733
40	339	151	35	26	22	10	4	587
41	233	280	37	61	4	10	4	629
42	256	258	63	91	11	5	27	711
43	230	218	48	59	9	7	6	577
44	331	277	68	86	10	8	9	789
45	274	272	138	47	23	13	15	782
46	321	302	75	11	11	10	5	735
47	387	251	81	77	13	14	5	828
48	235	274	44	51	10	4	4	622
49	575	198	77	28	8	15	5	906
50	385	295	60	71	17	12	5	845
51	310	313	78	87	24	14	12	838
52	292	273	243	46	33	13	15	915
53	693	138	12	27	3	7	5	885
54	158	210	10	8	0	9	8	403
55	183	167	18	31	4	8	3	414
56	331	437	64	22	7	13	5	879
57	256	202	9	21	2	4	6	500
58	479	291	14	19	7	12	3	825
59	315	342	18	48	3	17	7	750
60	546	265	24	12	3	6	7	863
61	539	183	9	10	1	11	12	765
62	409	199	4	12	1	9	10	644
63	721	198	16	7	2	20	11	975
64	553	297	13	29	5	11	11	919
65	445	18	8	4	2	8	10	495
66	271	452	38	7	6	10	5	789
67	205	220	36	4	7	3	6	481
68	335	281	10	9	5	12	4	656
69	437	178	8	3	1	8	7	642
70	375	268	23	25	11	4	2	708

Contd....

## Polling Station Level Election Results

### Winner, Runner-up and 3rd Party Position & Winning Margin According to Polling Stations in Vaghodia Assembly in Assembly Election (AE) under Vadodara Parliamentary Constituency in Gujarat (2022)

Polling Station Number	Winner Party	Winner Votes (%)	Runner-up Party	Runner-up Votes (%)	Winning Margin Votes (%)	Third Party	Third Party Votes (%)	Other Votes (%)
71	BJP	281 (41.2)	IND (DRV)	219 (32.11)	62 (9.09)	IND (MBS)	72 (10.56)	110 (16.13)
72	BJP	349 (58.95)	IND (DRV)	172 (29.05)	177 (29.9)	IND (MBS)	32 (5.41)	39 (6.59)
73	BJP	262 (47.64)	IND (MBS)	84 (15.27)	178 (32.37)	IND (DRV)	83 (15.09)	121 (22)
74	BJP	199 (43.64)	IND (DRV)	149 (32.68)	50 (10.96)	IND (MBS)	49 (10.75)	59 (12.94)
75	BJP	243 (62.63)	IND (DRV)	50 (12.89)	193 (49.74)	INC	46 (11.86)	49 (12.63)
76	BJP	507 (55.35)	IND (DRV)	237 (25.87)	270 (29.48)	IND (MBS)	90 (9.83)	82 (8.95)
77	IND (DRV)	176 (33.78)	BJP	163 (31.29)	13 (2.49)	IND (MBS)	114 (21.88)	68 (13.05)
78	IND (DRV)	380 (64.08)	BJP	113 (19.06)	267 (45.02)	INC	52 (8.77)	48 (8.09)
79	INC	223 (33.84)	BJP	163 (24.73)	60 (9.11)	IND (MBS)	116 (17.6)	157 (23.82)
80	INC	334 (43.89)	IND (DRV)	134 (17.61)	200 (26.28)	BJP	115 (15.11)	178 (23.39)
81	IND (DRV)	492 (58.36)	IND (MBS)	158 (18.74)	334 (39.62)	BJP	155 (18.39)	38 (4.51)
82	IND (DRV)	262 (37.43)	IND (MBS)	141 (20.14)	121 (17.29)	BJP	126 (18)	171 (24.43)
83	IND (DRV)	446 (58.38)	IND (MBS)	135 (17.67)	311 (40.71)	BJP	119 (15.58)	64 (8.38)
84	IND (DRV)	323 (78.78)	BJP	37 (9.02)	286 (69.76)	INC	28 (6.83)	22 (5.37)
85	IND (DRV)	160 (45.45)	IND (MBS)	123 (34.94)	37 (10.51)	BJP	60 (17.05)	9 (2.56)
86	IND (DRV)	255 (36.74)	BJP	235 (33.86)	20 (2.88)	INC	110 (15.85)	94 (13.54)
87	IND (DRV)	455 (54.23)	BJP	297 (35.4)	158 (18.83)	INC	51 (6.08)	36 (4.29)
88	BJP	297 (46.48)	IND (DRV)	232 (36.31)	65 (10.17)	INC	50 (7.82)	60 (9.39)
89	BJP	244 (38.36)	IND (DRV)	211 (33.18)	33 (5.18)	INC	109 (17.14)	72 (11.32)
90	INC	239 (35.72)	IND (DRV)	195 (29.15)	44 (6.57)	BJP	146 (21.82)	89 (13.3)
91	INC	187 (40.56)	BJP	114 (24.73)	73 (15.83)	IND (DRV)	76 (16.49)	84 (18.22)
92	BJP	244 (42.14)	IND (DRV)	165 (28.5)	79 (13.64)	INC	104 (17.96)	66 (11.4)
93	INC	181 (41.42)	IND (DRV)	108 (24.71)	73 (16.71)	BJP	90 (20.59)	58 (13.27)
94	BJP	158 (58.09)	IND (DRV)	38 (13.97)	120 (44.12)	INC	32 (11.76)	44 (16.18)
95	IND (DRV)	431 (45.95)	BJP	421 (44.88)	10 (1.07)	IND (MBS)	34 (3.62)	52 (5.54)
96	IND (DRV)	511 (59.7)	BJP	272 (31.78)	239 (27.92)	INC	22 (2.57)	51 (5.96)
97	IND (DRV)	422 (45.92)	BJP	355 (38.63)	67 (7.29)	INC	99 (10.77)	43 (4.68)
98	BJP	430 (52.57)	IND (DRV)	257 (31.42)	173 (21.15)	INC	51 (6.23)	80 (9.78)
99	BJP	388 (47.96)	IND (DRV)	307 (37.95)	81 (10.01)	INC	52 (6.43)	62 (7.66)
100	BJP	307 (35.7)	IND (DRV)	246 (28.6)	61 (7.1)	IND (MBS)	211 (24.53)	96 (11.16)
101	BJP	561 (61.78)	IND (DRV)	216 (23.79)	345 (37.99)	INC	88 (9.69)	43 (4.74)
102	BJP	418 (53.38)	IND (DRV)	252 (32.18)	166 (21.2)	INC	83 (10.6)	30 (3.83)
103	BJP	444 (64.63)	IND (DRV)	160 (23.29)	284 (41.34)	INC	36 (5.24)	47 (6.84)
104	IND (DRV)	248 (49.6)	BJP	190 (38)	58 (11.6)	INC	40 (8)	22 (4.4)
105	BJP	461 (69.43)	IND (DRV)	162 (24.4)	299 (45.03)	INC	19 (2.86)	22 (3.31)

Contd....

## Socio-Economic Amenities - Rural

### Access to Education Facilities

Particulars	Number of Villages (% of Population)				
	Available	Not Available	If Not Available (Distance of Nearest Facility)		
			A	B	C
Govt. Primary School	103 (96)	5 (4)	3 (0)	0 (0)	1 (2)
Private Primary School	4 (11)	104 (89)	0 (0)	0 (0)	0 (0)
Govt. Middle School	0 (0)	108 (100)	0 (0)	0 (0)	0 (0)
Private Middle School	0 (0)	108 (100)	0 (0)	0 (0)	0 (0)
Govt. Secondary School	9 (24)	99 (76)	25 (15)	47 (39)	25 (21)
Private Secondary School	1 (3)	107 (97)	2 (1)	0 (0)	0 (0)
Govt. Senior Secondary School	2 (14)	106 (86)	10 (9)	44 (43)	51 (33)
Private Senior Secondary School	0 (0)	108 (100)	0 (0)	1 (1)	0 (0)
Govt. Arts and Science Degree College	1 (1)	107 (99)	5 (2)	29 (25)	62 (64)
Private Arts and Science Degree College	0 (0)	108 (100)	2 (3)	2 (1)	7 (3)
Govt. Engineering College	0 (0)	108 (100)	1 (1)	6 (5)	72 (74)
Private Engineering College	4 (5)	104 (95)	2 (2)	4 (2)	19 (12)
Govt. Medicine College	1 (1)	107 (99)	1 (1)	10 (7)	66 (70)
Private Medicine College	2 (2)	106 (98)	1 (1)	5 (6)	22 (13)
Govt. Management Institute	0 (0)	108 (100)	1 (1)	11 (8)	77 (81)
Private Management Institute	2 (2)	106 (98)	2 (2)	1 (1)	14 (6)
Govt. Polytechnic	0 (0)	108 (100)	2 (1)	9 (7)	72 (78)
Private Polytechnic	2 (2)	106 (98)	2 (2)	3 (3)	18 (8)
Govt. Vocational Training School/ITI	0 (0)	108 (100)	6 (5)	31 (28)	67 (65)
Private Vocational Training School/ITI	1 (0)	107 (100)	2 (2)	1 (0)	0 (0)
Govt. Non Formal Training Centre	0 (0)	108 (100)	2 (1)	16 (14)	85 (80)
Private Non Formal Training Centre	0 (0)	108 (100)	1 (1)	0 (0)	4 (5)
Govt. School For Disabled	1 (3)	107 (97)	1 (1)	10 (7)	92 (85)
Private School For Disabled	0 (0)	108 (100)	1 (1)	0 (0)	3 (3)
Government Others	0 (0)	108 (100)	0 (0)	0 (0)	0 (0)
Private Others	0 (0)	108 (100)	0 (0)	0 (0)	0 (0)

Note : Distance A : Less than 5 km; B : Between 5-10 km; C : 10+ km.; Source : Data Analysis is based on 2011 Census.

## DISCLAIMER

The Terms of Use and Disclaimer of Datanet India Private Limited (hereinafter referred to as "Datanet") for use of this analysis report of **Vaghodia Assembly Constituency (Vaghodia Vidhan Sabha)** :-

1. **Assembly Factbook™** is a Registered Trade Mark owned by Datanet.
2. All the maps are sketched and graphical representation only and have not been drawn to the scale and also not to represent the actual geographical area or boundary of the unit.
3. The data for the aforesaid analysis is based on authentic sources and has been culled from the various publications of Census, CSO and NSSO for district and block level data, various central and state government departments, Central & State Elections Commissions and the concerned Returning Officers' releases, Electoral Rolls, Election results and allied publications, internal assessment, surveys, estimates and analysis. Therefore, certain adjustment of data at micro level may have been done to arrive closer to the macro data.
4. Data have been provided on an "As Is" and "As AVAILABLE" basis
5. The colours shown in the maps or diagram and charts of a particular party, alliance or AC are indicative and do not represent them.
6. This publication which includes maps, sheets, graphs and data would be the property under copyright of Datanet only. The user may use these for its internal study, analysis and research purposes. It's public display, re-selling or any commercial uses by the user are not allowed.
7. Datanet has taken due care and caution in compilation and processing of data and allied information, but does not guarantee the accuracy, adequacy or completeness of any information/analysis and will be not responsible for any errors or omissions or for the results obtained from the use of such information/analysis.
8. All the contents for the publication have been culled from various authentic sources and Datanet reasonably believes such sources to be reliable, but does not make any representations, express or implied as to the accuracy or fitness of use of such information. The information or contents of the information/analysis do not constitute advice and should not be relied upon in making (or refraining from making) any decision. Any reliance placed upon the information provided by Datanet is the sole responsibility and strictly at the user's risk.
9. In no event will Datanet be liable for any damages (including, without limitation, damages for loss of business projects, or loss of profits) arising in contract, tort or otherwise from the use of or inability to use any of its contents, or from any action taken (or refrained from being taken) as a result of using the analysis or any of its contents. Datanet its directors, owners, editors, officials, employees, distributor and agents or any associate will not be liable for any errors in the information contained or any consequences arising from the use of the contents of the provided information/analysis.
10. If any provision of these terms and conditions is held invalid or illegal or unenforceable for any reason by any court of competent jurisdiction, such provision shall be severed and the remainder of provisions of the terms and conditions shall continue in full force and effect as if the Term of Use had been executed with the invalid, illegal or unenforceable provision eliminated.
11. If there are any discrepancies in the information provided, please bring it to attention of Datanet for suitable rectification measures.

**Buy Online This Complete Book At  
Datanet India eBooks Store**

[www.indiastatpublications.com](http://www.indiastatpublications.com)

or go directly at

[http://www.indiastatpublications.com/  
Assembly\\_factbook/Gujarat/Vadodara/Vaghodia](http://www.indiastatpublications.com/Assembly_factbook/Gujarat/Vadodara/Vaghodia)

 **india**stat**elections**

ISBN : 978-93-5905-312-7



9 789359 053127