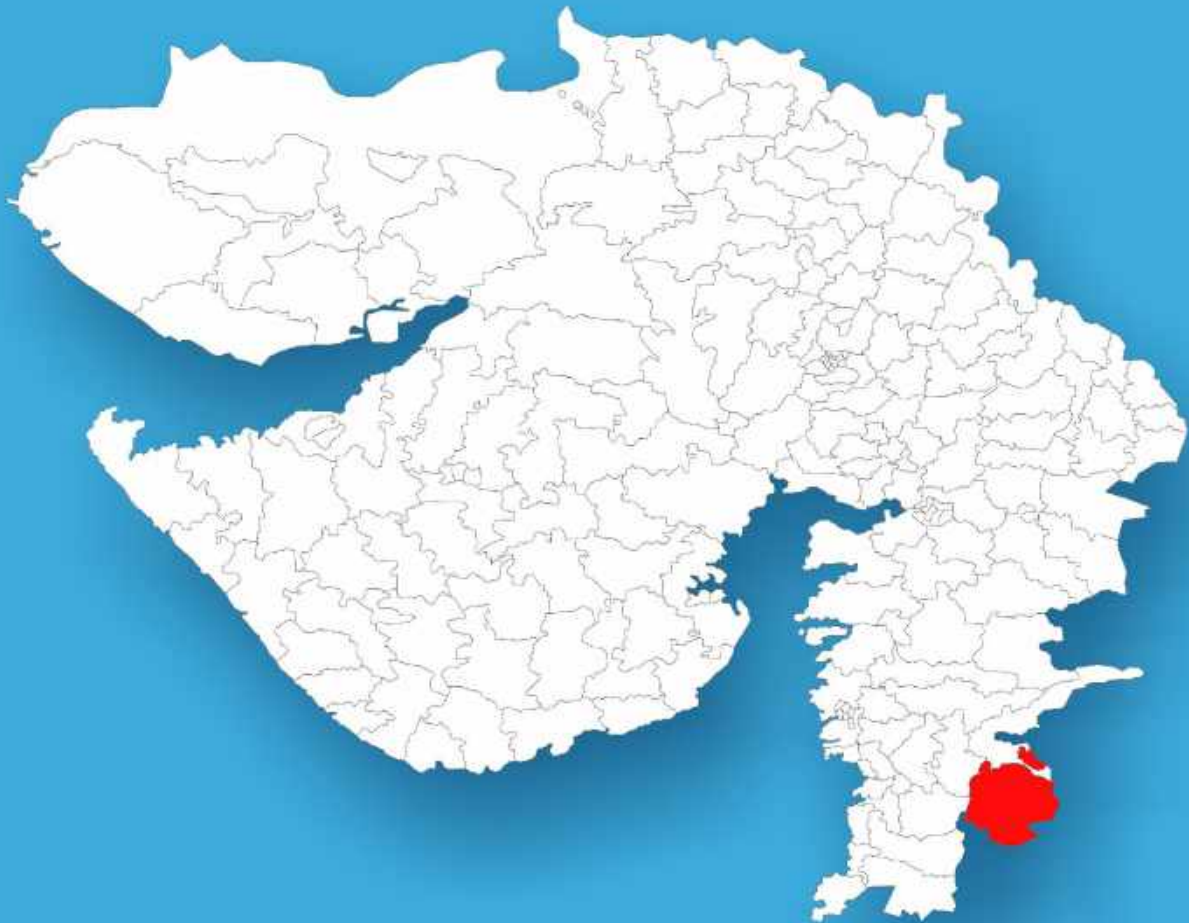




Gujarat

# Assembly Factbook™

Dangs Assembly Constituency



Key Electoral Data of Dangs  
Assembly Constituency (Vidhan Sabha)

Gujarat

# Assembly Factbook™

Dangs Assembly Constituency



Dangs Vidhan Sabha

**Editor & Director**

Dr. R.K. Thukral

**Research Editor**

Dr. Shafeeq Rahman

**Compiled, Researched and Published by  
Datanet India Pvt. Ltd.**

D-100, 1st Floor,

Okhla Industrial Area, Phase-I,

New Delhi- 110020.

Ph.: 91-11- 43580781-84

Email : support@indiastatpublications.com

Website : www.indiastatelections.com

**Online Book Store :**

www.indiastatpublications.com

**Report No. :** AFB/GJ-173-0125

**ISBN :** 978-93-5905-070-6

**First Edition :** January, 2018

**Eighth Updated Edition :** January, 2025

**Price :** Rs. 11500/-

US\$ 310

**© Datanet India Pvt. Ltd.**

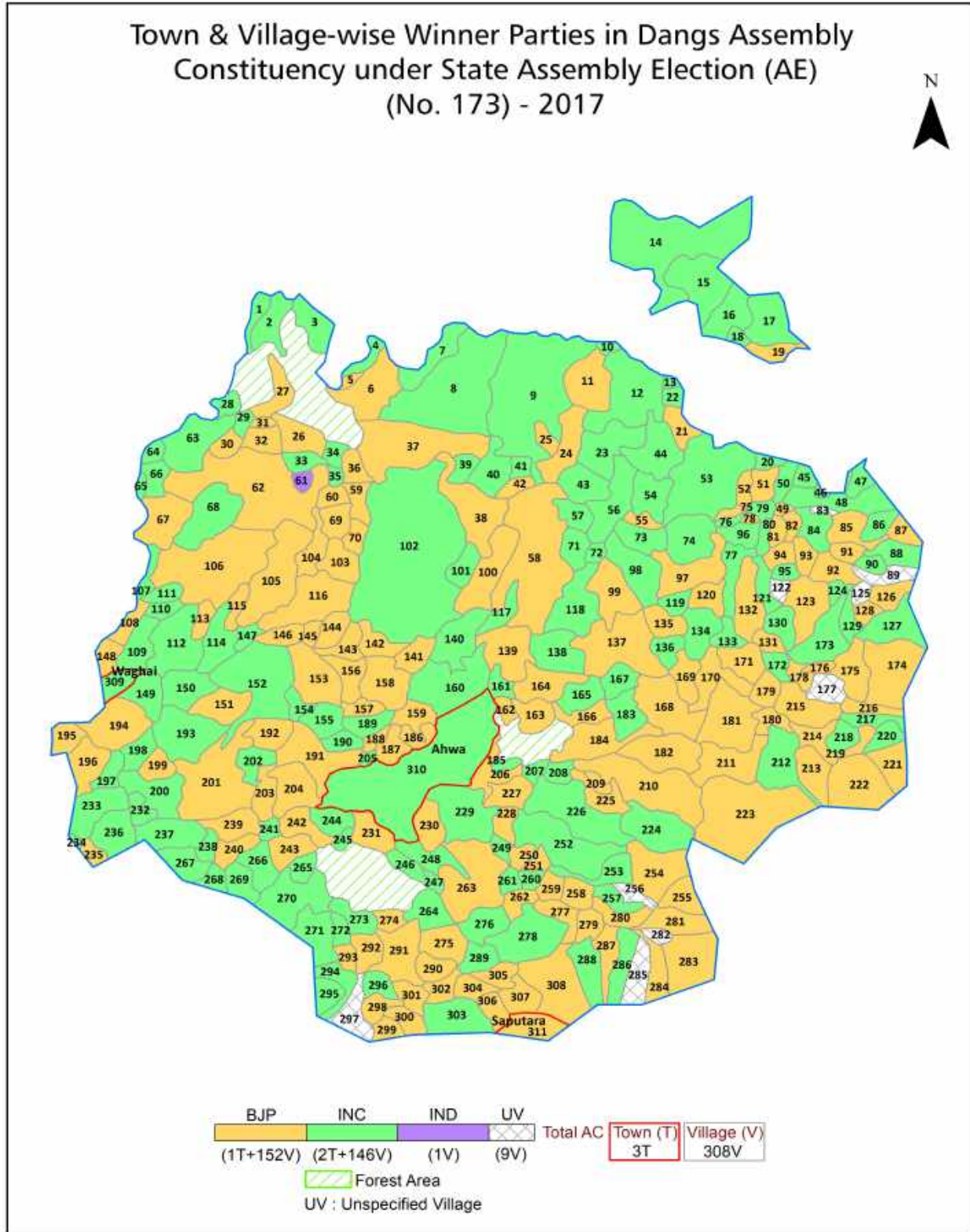
All rights reserved. No part of this book may be reproduced, stored in a retrieval system or transmitted in any form or by any means, mechanical photocopying, photographing, scanning, recording or otherwise without the prior written permission of the publisher. Please refer to Disclaimer at page no. 269 for the use of this publication.

Printed in India

## Contents

No.	Particulars	Page No.
	<b>Introduction</b>	
1	Assembly Constituency - (Vidhan Sabha) at a Glance   Features of Assembly as per Delimitation Commission of India (2008)	1-2
	<b>Location and Political Maps</b>	
2	Location Map   Boundaries of Assembly Constituency - (Vidhan Sabha) in District   Boundaries of Assembly Constituency under Parliamentary Constituency - (Lok Sabha)   Town & Village-wise Winner Parties- 2024, 2022, 2019, 2017, 2014, 2012 and 2009	3-11
	<b>Administrative Setup (2011)</b>	
3	District   Sub-district   Towns   Villages   Inhabited Villages   Uninhabited Villages   Village Panchayat   Intermediate Panchayat	12-26
	<b>Demographics (2011)</b>	
4	Population   Households   Rural/Urban Population   Towns and Villages by Population Size   Sex Ratio (Total & 0-6 Years)   Religious Population   Social Population   Literacy Rate	27-28
	<b>Electoral Features</b>	
5	Important Dates of Last Elections Held   Electors by Gender   Service Electors   Voters   Voters Turnout   Polling Stations & Average Number of Electors per Polling Station   Electors by Age Group   Present Elected Representatives	29-34
	<b>Historical Summary Election Results</b>	
6	Vote Share of Major Parties   Winning Margin (Number & Percentage)   Polarity of Parties   Summary Result of Assembly Segment of Parliamentary Elections 2024, 2019, 2014 and 2009   Summary Result of Assembly Elections 2022, 2017 and 2012	35-44
	<b>Polling Station Level Election Results</b>	
7	Name and Number of Polling Station 2024, 2022, 2019, 2017, 2014, 2012 and 2009   Polling Station-wise Electors, Voters & Voters Turnout 2024, 2022, 2019, 2017, 2014, 2012 and 2009   Polling Station wise Elections Results 2024, 2022, 2019, 2017, 2014, 2012 and 2009	45-248
	<b>Share of Assembly Constituency</b>	
8	Share of Assembly Constituency - (Vidhan Sabha) in State, District and Parliamentary Constituency - (Lok Sabha)	249
	<b>Socio-Economic Amenities (2011)</b>	
9	Access to Administrative Units   Agricultural, Manufacturing and Industrial Commodities   Demographic Indicators   Education   Health & Manpower   Drinking Water Supply   Sanitation   Entertainment and Recreations Infrastructure   Power   Food Allocation Distribution and Marketing of Agriculture Commodities Infrastructure   Transport and Road Infrastructure   Communication   Banking and Financial Services   Land Use   Irrigation Source	251-265
10	<b>Abbreviation &amp; Sources</b>	267-268
11	<b>Disclaimer</b>	269

Location & Political Map



## Administrative Setup

### List of Village Panchayat & Intermediate Panchayat (Block) Name - 2011

Village Name	Village Panchayat Name	Intermediate Panchayat Name
Aherdi	Nanapada	The Dangs
Ahirpada	Garkhadi	The Dangs
Ambalia	Galkund	The Dangs
Ambapada (Chikhli Saja)	Nanapada	The Dangs
Ambapada (Vaghai)	Dokpatal	The Dangs
Ambur	Malga	The Dangs
Amsarpada	Khambhala	The Dangs
Amsarwalan	Bhendmal	The Dangs
Amthawa	Pipaldahad	The Dangs
Anjankund	Linga	The Dangs
Badiganvtha	Naktiyahanvat	The Dangs
Baj	Rambhash	The Dangs
Bandhpada	Bardipada	The Dangs
Baradpani	Malegav	The Dangs
BARDA	Dagadiamba	The Dangs
Barda (Manmodisaja)	Daguniya	The Dangs
Barda(Khambhla Saja)	Khambhala	The Dangs
Bardipada (Saja)	Bardipada	The Dangs
Bardipada(Naktyahanwatsaja)	Naktiyahanvat	The Dangs
Baripada	Baripada	The Dangs
Barkhandhia	Barkhandhiya	The Dangs
Barmiawad	Gotiyamal	The Dangs
Behdun	Pipaldahad	The Dangs
Bhadarpada	Sakarpatal	The Dangs
Bhalkhet	Bhalkhet	The Dangs
Bhapkhal	Shamgahan	The Dangs
Bhavandagad	Bhavandagad	The Dangs
Bhawadi	Chichinagavtha	The Dangs
Bhendmal	Bhendmal	The Dangs

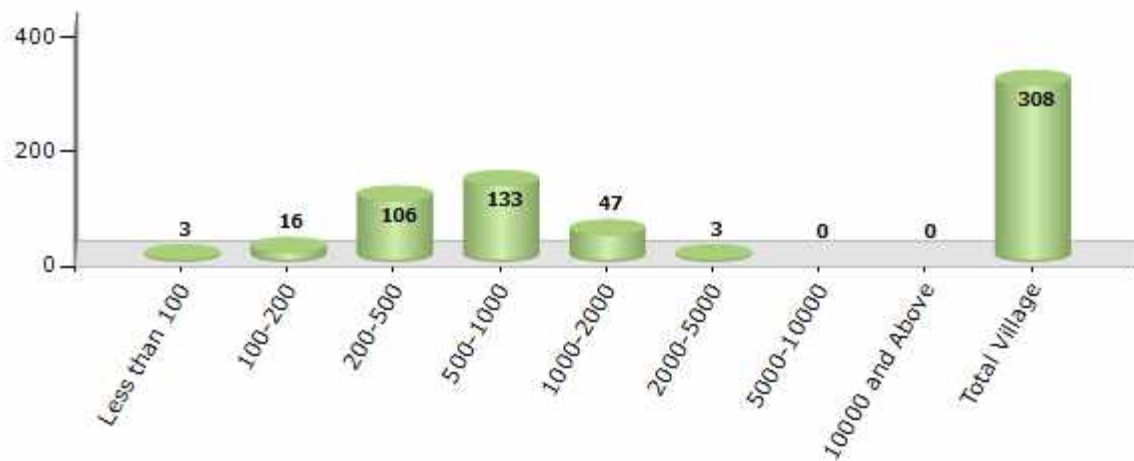
Contd....

## Demographics

### Number of Villages by Population Size - 2011

Less than 100	100-200	200-500	500-1000	1000-2000	2000-5000	5000-10000	10000 and Above	Total Village
3	16	106	133	47	3	0	0	308

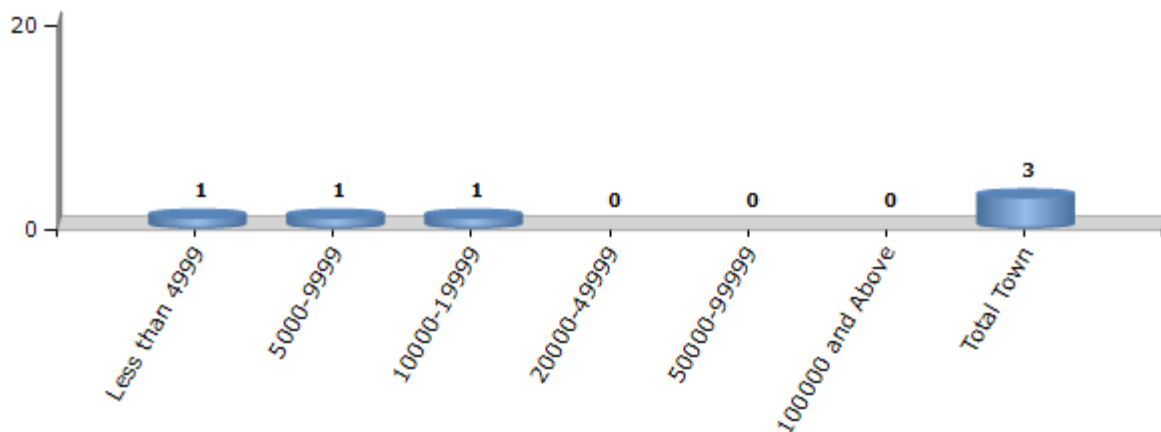
Number of Villages by Population Size - 2011



### Number of Towns by Population Size - 2011

Less than 4999	5000-9999	10000-19999	20000-49999	50000-99999	100000 and Above	Total Town
1	1	1	0	0	0	3

Number of Towns by Population Size - 2011

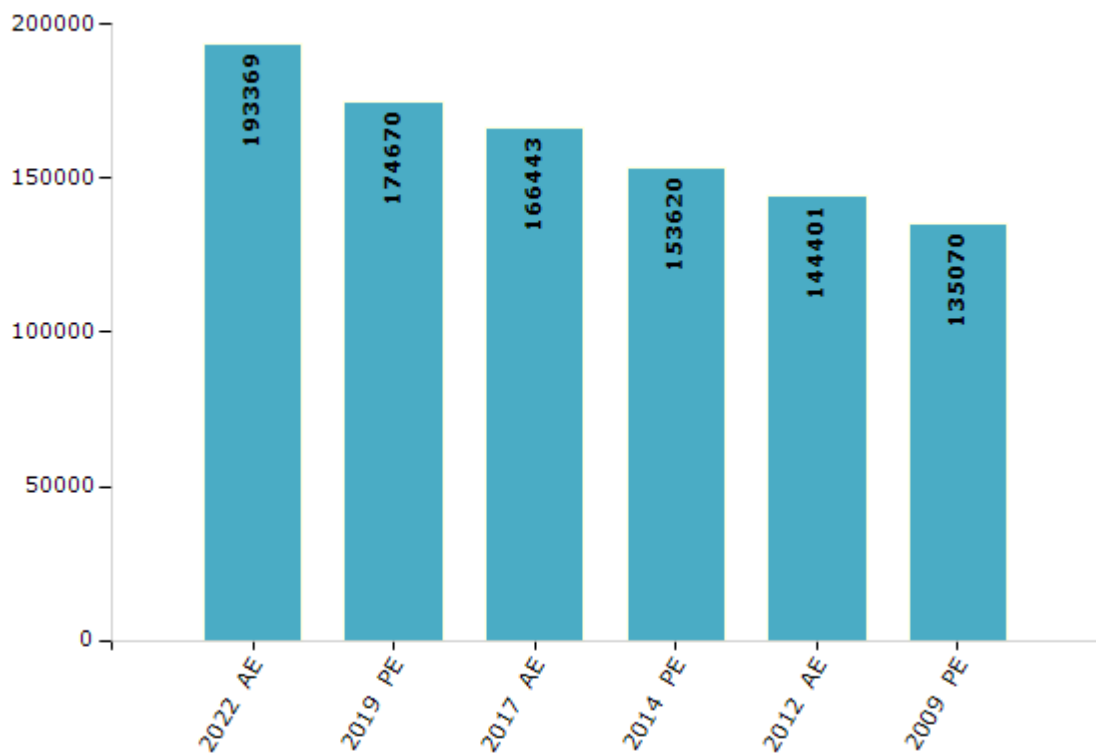


## Electoral Features

### Electors by Male & Female

Year	Male	Female	Others	Total	Year	Male	Female	Others	Total
2022 AE	96957	96410	2	193369	1998 AE	-	-	-	-
2019 PE	87643	87025	2	174670	1995 AE	-	-	-	-
2017 AE	83445	82998	0	166443	1990 AE	-	-	-	-
2014 PE	77161	76459	0	153620	1985 AE	-	-	-	-
2012 AE	72731	71669	1	144401	1980 AE	-	-	-	-
2009 PE	66924	68146	-	135070	1975 AE	-	-	-	-
2007 AE	-	-	-	-	1972 AE	-	-	-	-
2004 PE	-	-	-	-	1967 AE	-	-	-	-
2002 AE	-	-	-	-	1962 AE	-	-	-	-
1999 PE	-	-	-	-					

Number of Electors



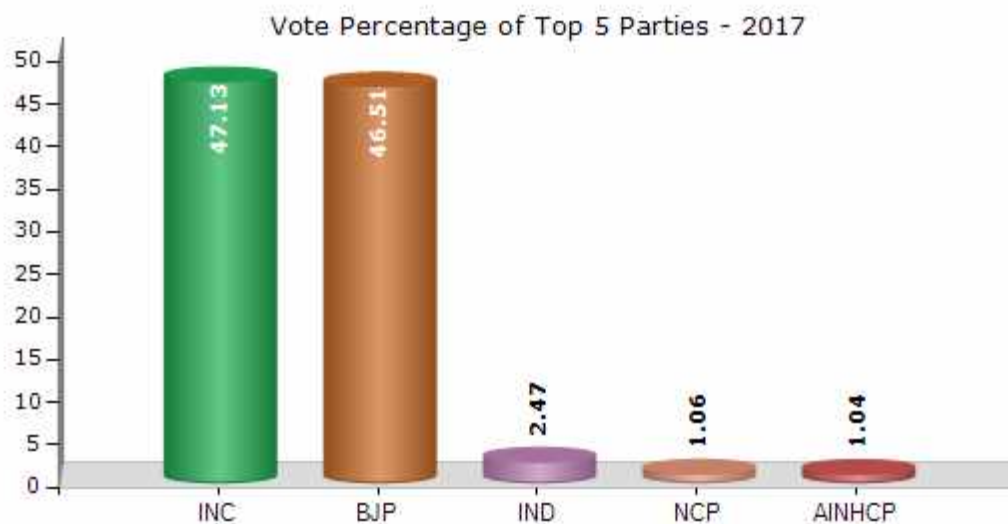
Note : AE : Assembly Election, PE : Assembly Segment of Parliamentary Election



## Historical Summary Election Results

### Summary Result of Assembly Election - 2017

Candidate Name	Party	Votes	Votes %
Gavit Mangalbhai Gangajibhai	INC	57820	47.13
Patel Vijaybhai Rameshbhai	BJP	57052	46.51
Pawar Dineshbhai Gulabbhai	IND	3035	2.47
Chaudhari Tulsiramabhai Janabhai	NCP	1304	1.06
Bhoye Yogeshbhai Soniravbhai	AINHCP	1277	1.04
	NOTA	2184	1.78



## Polling Station Level Election Results

### Number and Name of Polling Stations (PS) (2022)

Number of Polling Stations	Name of Polling Stations	Number of Polling Stations	Name of Polling Stations
1	Primary School, Sawarkhadi	22	Primary School, Kalibel, Kalibel
2	Primary School, Daradi, Dardi	23	Primary School, Bhunjad, Bhujad
3	Primary School, East Wing, Koshimda, Kosimda	24	Primary School, Tekpada, Tekpada
4	Primary School, West Wing, Koshimda, Kosimda	25	Primary School, Bhenshakatari, Mehskatri
5	Primary School, Kakshala, Kakshala	26	Primary School, Bhongadiya, Bhongdya
6	Primary School, Nishana, Nishana	27	Primary School, Enginpada (Kolabari), Enginpada (Kolbari)
7	Primary School, Dhamala Faliyu, Nishana	28	Primary School, Kakrada, Kakarda
8	Primary School, Shengalmal Faliyu, Nishana	29	Primary School, Vankan, Wankan
9	Primary School, Keshbhandh, Keshbandh	30	Primary School, Jhavda, Jhavda
10	Primary School, Jamala, Jamla	31	Primary School, Vanjhatamba, Vanzat Amba
11	Primary School, Timbarthava, Timbarthawa	32	Primary School, Jamanpada, Jamanpada
12	Primary School, Biliamba, Biliamba	33	Primary School, Koyalipada, Koylipada
13	Primary School, Jamanyamal, Jamnyamal	34	Primary School, Gondadiya, Godadiya
14	Primary School, Burthadi, Burthadi	35	Primary School, Pandharmal, Pandharmal
15	Primary School, Girmal	36	Primary School, Patali, Patli
16	Primary School, Gavdahad, Gavdahad	37	Primary School, Divadyavan, Divadyawan
17	Primary School, Bardipada, Bardipada (Saja)	38	Primary School, Khopariamba, Khopri Amba
18	Primary School, Bandhapada, Bandhpada	39	Primary School, Bhalkhet, Bhalkhet
19	Primary School, Dhulada, Dhulda	40	Primary School, Chikhala, Chikhala(Kalibelsaja)
20	Primary School, Room No-6, Sajupada, Sajupada	41	Primary School, Khatal, Khatal
21	Primary School, New Building West Side Room No-1, Khokhari, Khokhari	42	Primary School, Room No-1, Chikar Faliyu, Khatal

Contd....

## Polling Station Level Election Results

### Polling Station-wise Votes Secured by Overall Top Five Parties in Dangs Assembly in Assembly Election (AE) under Valsad Parliamentary Constituency in Gujarat (2022)

Number of Polling Station	Winner - Vijaybhai Rameshbhai Patel (BJP)	Runner-up - Patel Mukeshbhai Chandarbhai (INC)	3rd - Gamit Sunilbhai Chandubhai (AAP)	4th - Sangitaben Maheshbhai Ahire (BSP)	5th - Aestarbhen Kesharbhai Pawar (IND)	NOTA	Other	Total Votes Secured
36	17	70	68	1	2	5	0	163
37	155	108	61	9	1	2	1	337
38	105	87	8	1	2	2	0	205
39	281	82	40	1	3	6	1	414
40	155	94	55	5	8	11	4	332
41	306	295	32	9	5	3	3	653
42	35	68	1	1	0	1	0	106
43	208	196	71	16	5	10	1	507
44	267	162	63	0	2	8	3	505
45	54	28	56	0	0	3	0	141
46	184	40	40	2	3	2	2	273
47	146	87	103	1	3	2	3	345
48	89	23	16	1	0	0	0	129
49	152	121	71	3	2	4	5	358
50	1	2	2	1	0	1	0	7
51	18	116	21	1	4	3	1	164
52	211	130	85	4	10	6	36	482
53	23	112	29	3	3	4	8	182
54	243	71	147	3	4	7	5	480
55	87	76	231	6	5	7	2	414
56	393	85	96	5	18	17	6	620
57	252	145	102	4	3	14	63	583
58	255	200	130	4	4	8	47	648
59	172	97	33	3	2	3	1	311
60	74	22	21	2	2	2	1	124
61	95	16	44	1	3	3	0	162
62	177	15	13	18	1	0	2	226
63	33	22	44	1	2	4	0	106
64	73	21	40	2	1	1	1	139
65	194	30	39	3	5	12	5	288
66	142	30	22	4	3	4	8	213
67	435	46	43	5	9	6	3	547
68	82	64	37	3	5	5	1	197
69	173	88	34	2	1	8	4	310
70	1	1	0	0	0	0	0	2

Contd....

## Polling Station Level Election Results

**Winner, Runner-up and 3rd Party Position & Winning Margin According to Polling Stations in Dangs Assembly in Assembly Election (AE) under Valsad Parliamentary Constituency in Gujarat (2022)**

Polling Station Number	Winner Party	Winner Votes (%)	Runner-up Party	Runner-up Votes (%)	Winning Margin Votes (%)	Third Party	Third Party Votes (%)	Other Votes (%)
71	BJP	300 (51.99)	INC	146 (25.3)	154 (26.69)	AAP	111 (19.24)	20 (3.47)
72	BJP	62 (33.88)	INC	53 (28.96)	9 (4.92)	AAP	48 (26.23)	20 (10.93)
73	INC	244 (37.77)	BJP	165 (25.54)	79 (12.23)	BTP	110 (17.03)	127 (19.66)
74	INC	245 (43.67)	BJP	241 (42.96)	4 (0.71)	AAP	49 (8.73)	26 (4.63)
75	BJP	62 (50)	INC	44 (35.48)	18 (14.52)	AAP	7 (5.65)	11 (8.87)
76	BJP	157 (53.04)	INC	102 (34.46)	55 (18.58)	AAP	19 (6.42)	18 (6.08)
77	BJP	55 (34.16)	INC	52 (32.3)	3 (1.86)	AAP	48 (29.81)	6 (3.73)
78	BJP	90 (43.27)	INC	89 (42.79)	1 (0.48)	AAP	20 (9.62)	9 (4.33)
79	BJP	258 (57.59)	AAP	117 (26.12)	141 (31.47)	INC	62 (13.84)	11 (2.46)
80	INC	167 (52.35)	BJP	77 (24.14)	90 (28.21)	AAP	59 (18.5)	16 (5.02)
81	INC	111 (45.31)	BJP	102 (41.63)	9 (3.68)	BTP	15 (6.12)	17 (6.94)
82	BJP	51 (43.59)	AAP	31 (26.5)	20 (17.09)	INC	25 (21.37)	10 (8.55)
83	BJP	407 (82.56)	AAP	38 (7.71)	369 (74.85)	INC	26 (5.27)	22 (4.46)
84	BJP	193 (73.38)	INC	42 (15.97)	151 (57.41)	BSP	11 (4.18)	17 (6.46)
85	BJP	376 (67.14)	INC	149 (26.61)	227 (40.53)	AAP	29 (5.18)	6 (1.07)
86	BJP	189 (49.09)	INC	137 (35.58)	52 (13.51)	AAP	53 (13.77)	6 (1.56)
87	BJP	219 (52.27)	INC	96 (22.91)	123 (29.36)	AAP	78 (18.62)	26 (6.21)
88	BJP	142 (52.59)	AAP	51 (18.89)	91 (33.7)	INC	48 (17.78)	29 (10.74)
89	BJP	176 (48.75)	INC	82 (22.71)	94 (26.04)	AAP	78 (21.61)	25 (6.93)
90	BJP	43 (47.25)	AAP	27 (29.67)	16 (17.58)	INC	20 (21.98)	1 (1.1)
91	BJP	192 (45.18)	INC	118 (27.76)	74 (17.42)	AAP	83 (19.53)	32 (7.53)
92	BJP	201 (59.47)	INC	104 (30.77)	97 (28.7)	AAP	27 (7.99)	6 (1.78)
93	BJP	136 (45.64)	INC	129 (43.29)	7 (2.35)	AAP	17 (5.7)	16 (5.37)
94	BJP	78 (52.7)	AAP	40 (27.03)	38 (25.67)	INC	26 (17.57)	4 (2.7)
95	BJP	69 (51.49)	INC	52 (38.81)	17 (12.68)	AAP	9 (6.72)	4 (2.99)
96	INC	126 (56.25)	BJP	65 (29.02)	61 (27.23)	AAP	18 (8.04)	15 (6.7)
97	BJP	224 (44.8)	AAP	129 (25.8)	95 (19)	INC	126 (25.2)	21 (4.2)
98	INC	211 (62.06)	AAP	61 (17.94)	150 (44.12)	BJP	55 (16.18)	13 (3.82)
99	BJP	240 (53.22)	INC	104 (23.06)	136 (30.16)	AAP	68 (15.08)	39 (8.65)
100	INC	110 (51.89)	BSP	41 (19.34)	69 (32.55)	AAP	32 (15.09)	29 (13.68)
101	BJP	260 (68.24)	INC	67 (17.59)	193 (50.65)	AAP	37 (9.71)	17 (4.46)
102	BJP	250 (41.95)	INC	234 (39.26)	16 (2.69)	AAP	89 (14.93)	23 (3.86)
103	INC	155 (42.94)	BJP	147 (40.72)	8 (2.22)	AAP	50 (13.85)	9 (2.49)
104	INC	325 (43.16)	BJP	304 (40.37)	21 (2.79)	AAP	106 (14.08)	18 (2.39)
105	INC	326 (50.86)	BJP	212 (33.07)	114 (17.79)	AAP	92 (14.35)	11 (1.72)

Contd....

## Socio-Economic Amenities - Rural

### Access to Education Facilities

Particulars	Number of Villages (% of Population)				
	Available	Not Available	If Not Available (Distance of Nearest Facility)		
			A	B	C
Govt. Primary School	305 (99)	3 (1)	0 (0)	3 (1)	0 (0)
Private Primary School	7 (5)	301 (95)	0 (0)	0 (0)	0 (0)
Govt. Middle School	0 (0)	308 (100)	0 (0)	0 (0)	0 (0)
Private Middle School	0 (0)	308 (100)	0 (0)	0 (0)	0 (0)
Govt. Secondary School	25 (14)	283 (86)	62 (16)	86 (24)	124 (40)
Private Secondary School	3 (3)	305 (97)	1 (0)	7 (2)	1 (0)
Govt. Senior Secondary School	7 (5)	301 (95)	37 (10)	65 (20)	184 (59)
Private Senior Secondary School	4 (4)	304 (96)	3 (1)	5 (1)	4 (2)
Govt. Arts and Science Degree College	0 (0)	308 (100)	1 (0)	12 (4)	295 (96)
Private Arts and Science Degree College	0 (0)	308 (100)	0 (0)	0 (0)	0 (0)
Govt. Engineering College	0 (0)	308 (100)	1 (0)	13 (4)	291 (94)
Private Engineering College	0 (0)	308 (100)	0 (0)	0 (0)	3 (1)
Govt. Medicine College	0 (0)	308 (100)	0 (0)	0 (0)	305 (99)
Private Medicine College	0 (0)	308 (100)	0 (0)	0 (0)	3 (1)
Govt. Management Institute	0 (0)	308 (100)	0 (0)	0 (0)	305 (99)
Private Management Institute	0 (0)	308 (100)	0 (0)	0 (0)	3 (1)
Govt. Polytechnic	0 (0)	308 (100)	4 (2)	29 (10)	275 (88)
Private Polytechnic	0 (0)	308 (100)	0 (0)	0 (0)	0 (0)
Govt. Vocational Training School/ITI	0 (0)	308 (100)	1 (0)	12 (4)	295 (96)
Private Vocational Training School/ITI	0 (0)	308 (100)	0 (0)	0 (0)	0 (0)
Govt. Non Formal Training Centre	0 (0)	308 (100)	1 (0)	12 (4)	285 (93)
Private Non Formal Training Centre	0 (0)	308 (100)	0 (0)	0 (0)	10 (2)
Govt. School For Disabled	0 (0)	308 (100)	1 (0)	8 (3)	135 (46)
Private School For Disabled	1 (0)	307 (100)	0 (0)	4 (1)	159 (49)
Government Others	0 (0)	308 (100)	0 (0)	0 (0)	0 (0)
Private Others	0 (0)	308 (100)	0 (0)	0 (0)	0 (0)

Note : Distance A : Less than 5 km; B : Between 5-10 km; C : 10+ km.; Source : Data Analysis is based on 2011 Census.

## DISCLAIMER

The Terms of Use and Disclaimer of Datanet India Private Limited (hereinafter referred to as "Datanet") for use of this analysis report of **Dangs Assembly Constituency (Dangs Vidhan Sabha) :-**

1. **Assembly Factbook™** is a Registered Trade Mark owned by Datanet.
2. All the maps are sketched and graphical representation only and have not been drawn to the scale and also not to represent the actual geographical area or boundary of the unit.
3. The data for the aforesaid analysis is based on authentic sources and has been culled from the various publications of Census, CSO and NSSO for district and block level data, various central and state government departments, Central & State Elections Commissions and the concerned Returning Officers' releases, Electoral Rolls, Election results and allied publications, internal assessment, surveys, estimates and analysis. Therefore, certain adjustment of data at micro level may have been done to arrive closer to the macro data.
4. Data have been provided on an "As Is" and "As AVAILABLE" basis
5. The colours shown in the maps or diagram and charts of a particular party, alliance or AC are indicative and do not represent them.
6. This publication which includes maps, sheets, graphs and data would be the property under copyright of Datanet only. The user may use these for its internal study, analysis and research purposes. It's public display, re-selling or any commercial uses by the user are not allowed.
7. Datanet has taken due care and caution in compilation and processing of data and allied information, but does not guarantee the accuracy, adequacy or completeness of any information/analysis and will be not responsible for any errors or omissions or for the results obtained from the use of such information/analysis.
8. All the contents for the publication have been culled from various authentic sources and Datanet reasonably believes such sources to be reliable, but does not make any representations, express or implied as to the accuracy or fitness of use of such information. The information or contents of the information/analysis do not constitute advice and should not be relied upon in making (or refraining from making) any decision. Any reliance placed upon the information provided by Datanet is the sole responsibility and strictly at the user's risk.
9. In no event will Datanet be liable for any damages (including, without limitation, damages for loss of business projects, or loss of profits) arising in contract, tort or otherwise from the use of or inability to use any of its contents, or from any action taken (or refrained from being taken) as a result of using the analysis or any of its contents. Datanet its directors, owners, editors, officials, employees, distributor and agents or any associate will not be liable for any errors in the information contained or any consequences arising from the use of the contents of the provided information/analysis.
10. If any provision of these terms and conditions is held invalid or illegal or unenforceable for any reason by any court of competent jurisdiction, such provision shall be severed and the remainder of provisions of the terms and conditions shall continue in full force and effect as if the Term of Use had been executed with the invalid, illegal or unenforceable provision eliminated.
11. If there are any discrepancies in the information provided, please bring it to attention of Datanet for suitable rectification measures.

**Buy Online This Complete Book At**  
**Datanet India eBooks Store**

[www.indiastatpublications.com](http://www.indiastatpublications.com)

or go directly at

[http://www.indiastatpublications.com/  
Assembly\\_factbook/Gujarat/Valsad/ Dangs](http://www.indiastatpublications.com/Assembly_factbook/Gujarat/Valsad/Dangs)



**i** **india**stat**elections**

ISBN : 978-93-5905-070-6



9 789359 050706