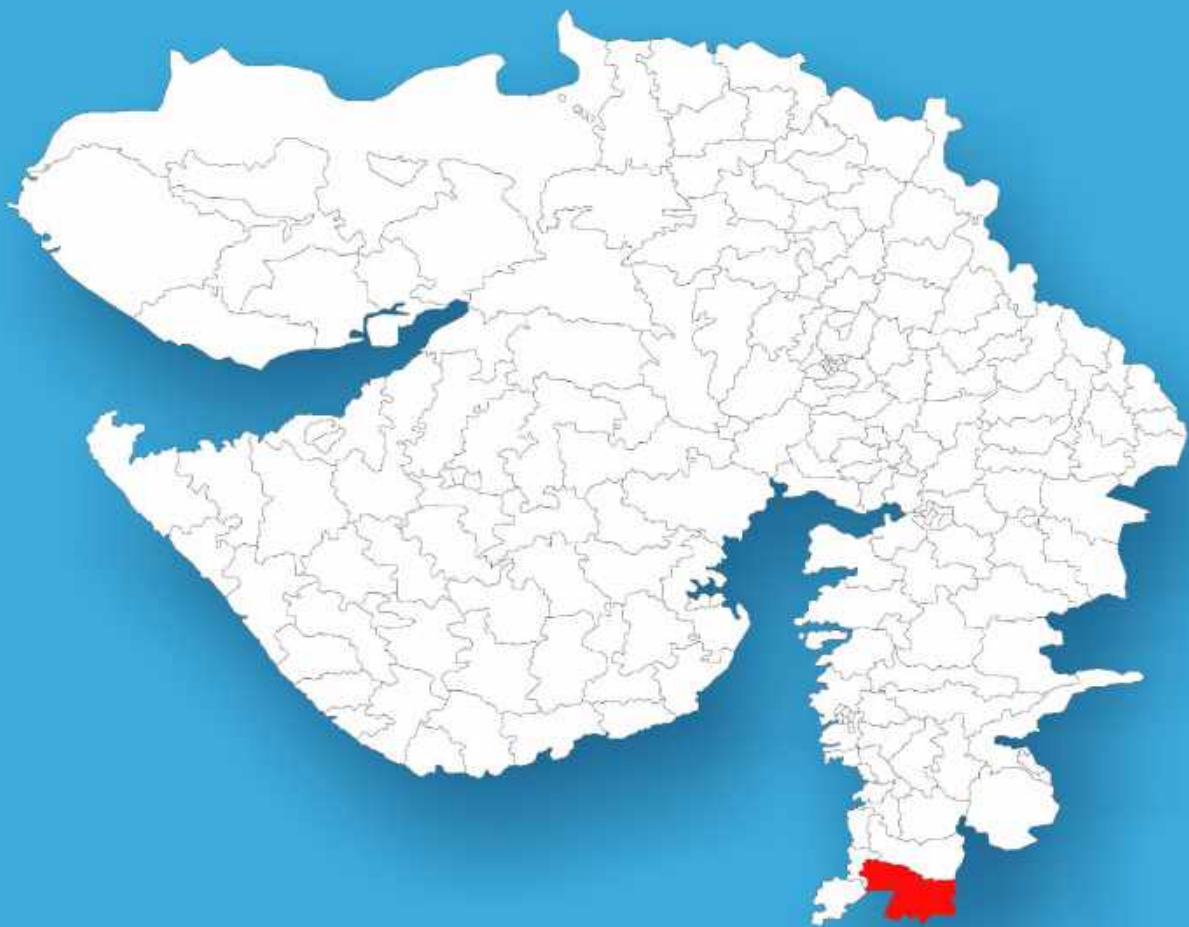




Gujarat

# Assembly Factbook™

Kaprada Assembly Constituency



Key Electoral Data of Kaprada  
Assembly Constituency (Vidhan Sabha)

Gujarat

# Assembly Factbook™

Kaprada Assembly Constituency



Kaprada Vidhan Sabha

**Editor & Director**

Dr. R.K. Thukral

**Research Editor**

Dr. Shafeeq Rahman

**Compiled, Researched and Published by  
Datanet India Pvt. Ltd.**

D-100, 1st Floor,

Okhla Industrial Area, Phase-I,

New Delhi- 110020.

Ph.: 91-11- 43580781-84

Email : support@indiastatpublications.com

Website : www.indiastatelections.com

**Online Book Store :**

www.indiastatpublications.com

**Report No. :** AFB/GJ-181-0125

**ISBN :** 978-93-5905-112-3

**First Edition :** January, 2018

**Eighth Updated Edition :** January, 2025

**Price :** Rs. 11500/-

US\$ 310

**© Datanet India Pvt. Ltd.**

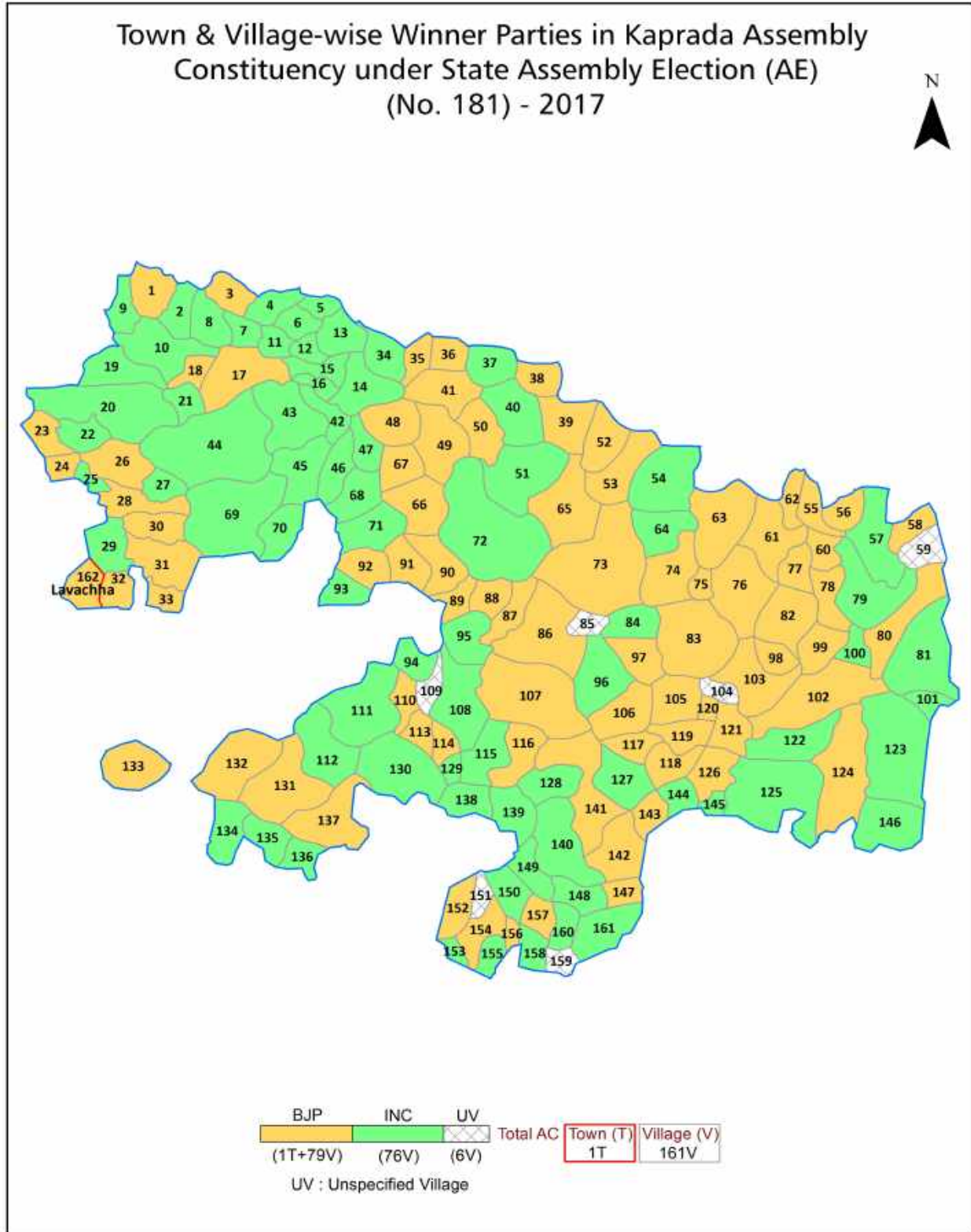
All rights reserved. No part of this book may be reproduced, stored in a retrieval system or transmitted in any form or by any means, mechanical photocopying, photographing, scanning, recording or otherwise without the prior written permission of the publisher. Please refer to Disclaimer at page no. 235 for the use of this publication.

Printed in India

## Contents

No.	Particulars	Page No.
	<b>Introduction</b>	
1	Assembly Constituency - (Vidhan Sabha) at a Glance   Features of Assembly as per Delimitation Commission of India (2008)	1-2
	<b>Location and Political Maps</b>	
2	Location Map   Boundaries of Assembly Constituency - (Vidhan Sabha) in District   Boundaries of Assembly Constituency under Parliamentary Constituency - (Lok Sabha)   Town & Village-wise Winner Parties- 2024, 2022, 2019, 2017, 2014, 2012 and 2009	3-11
	<b>Administrative Setup (2011)</b>	
3	District   Sub-district   Towns   Villages   Inhabited Villages   Uninhabited Villages   Village Panchayat   Intermediate Panchayat	12-19
	<b>Demographics (2011)</b>	
4	Population   Households   Rural/Urban Population   Towns and Villages by Population Size   Sex Ratio (Total & 0-6 Years)   Religious Population   Social Population   Literacy Rate	20-21
	<b>Electoral Features</b>	
5	Important Dates of Last Elections Held   Electors by Gender   Service Electors   Voters   Voters Turnout   Polling Stations & Average Number of Electors per Polling Station   Electors by Age Group   Present Elected Representatives	22-27
	<b>Historical Summary Election Results</b>	
6	Vote Share of Major Parties   Winning Margin (Number & Percentage)   Polarity of Parties   Summary Result of Assembly Segment of Parliamentary Elections 2024, 2019, 2014 and 2009   Summary Result of Assembly Elections 2022, 2017 and 2012	28-37
	<b>Polling Station Level Election Results</b>	
7	Name and Number of Polling Station 2024, 2022, 2019, 2017, 2014, 2012 and 2009   Polling Station-wise Electors, Voters & Voters Turnout 2024, 2022, 2019, 2017, 2014, 2012 and 2009   Polling Station wise Elections Results 2024, 2022, 2019, 2017, 2014, 2012 and 2009	38-214
	<b>Share of Assembly Constituency</b>	
8	Share of Assembly Constituency - (Vidhan Sabha) in State, District and Parliamentary Constituency - (Lok Sabha)	215
	<b>Socio-Economic Amenities (2011)</b>	
9	Access to Administrative Units   Agricultural, Manufacturing and Industrial Commodities   Demographic Indicators   Education   Health & Manpower   Drinking Water Supply   Sanitation   Entertainment and Recreations Infrastructure   Power   Food Allocation Distribution and Marketing of Agriculture Commodities Infrastructure   Transport and Road Infrastructure   Communication   Banking and Financial Services   Land Use   Irrigation Source	217-231
10	<b>Abbreviation &amp; Sources</b>	233-234
11	<b>Disclaimer</b>	235

Location & Political Map



## Administrative Setup

### List of Village Panchayat & Intermediate Panchayat (Block) Name - 2011

Village Name	Village Panchayat Name	Intermediate Panchayat Name
Amba Jungle	Amba Jungle	Kaprada
Ambach	Ambach	Pardi
Ambheti	Ambheti	Kaprada
Amdha	Amdha	Kaprada
Andharpada	Varna	Kaprada
Arnai	Arnai	Kaprada
Arnala	Arnala	Pardi
Asalkanti	Malungi	Kaprada
Aslona	Aslona	Kaprada
Asma	Asma	Pardi
Astol	Astol	Kaprada
Babarkhadak	Babarkhadak	Kaprada
Balchondhi	Balchondhi	Kaprada
Bamanvel	Vadi	Kaprada
Barai	Barai	Pardi
Barpuda	Barpuda	Kaprada
Bhandar Kutch	Bhandar Kutch	Kaprada
Bhatheri	Malungi	Kaprada
Bhavada Jagiri (Forest)	Bhavada Jagiri	Kaprada
Bhurval	Malungi	Kaprada
Bilaniya	Kaprada	Kaprada
Biliya	Aslona	Kaprada
Borpada	Bhavada Jagiri	Kaprada
Burla	Rohiyal Talat	Kaprada
Burvad	Burvad	Kaprada
Chandvegan	Chandvegan	Kaprada
Chavshala	Chavshala	Kaprada
Chepa	Chepa	Kaprada
Chibhad Kachchh	Chibhad Kachchh	Pardi

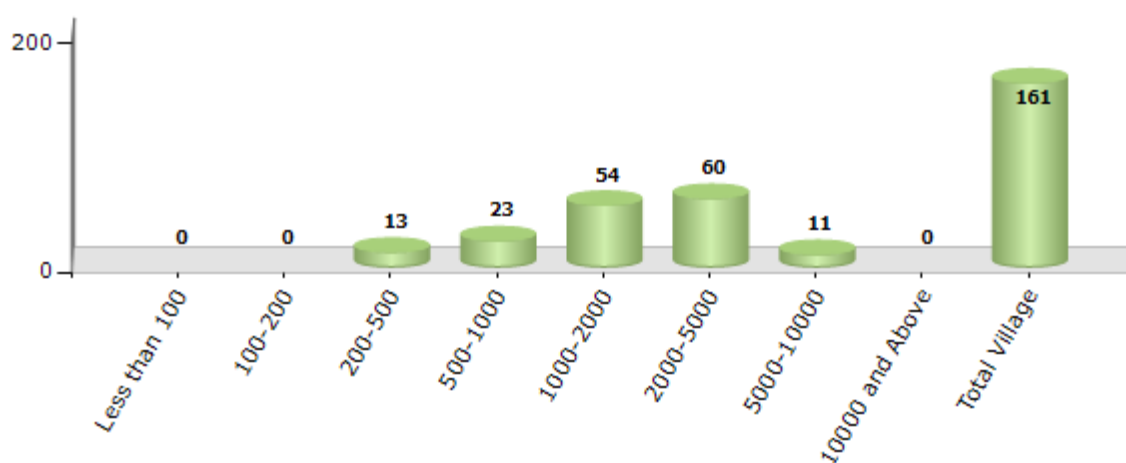
Contd....

## Demographics

### Number of Villages by Population Size - 2011

Less than 100	100-200	200-500	500-1000	1000-2000	2000-5000	5000-10000	10000 and Above	Total Village
0	0	13	23	54	60	11	0	161

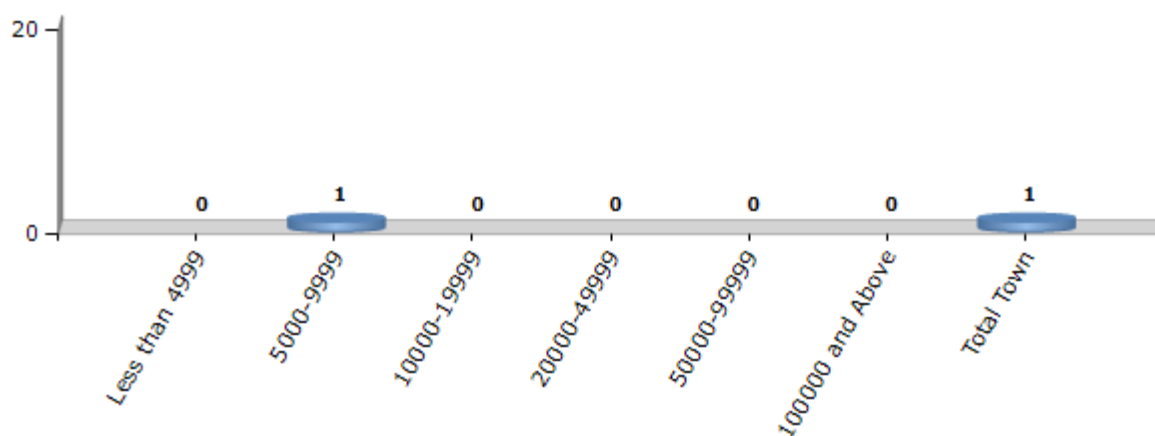
Number of Villages by Population Size - 2011



### Number of Towns by Population Size - 2011

Less than 4999	5000-9999	10000-19999	20000-49999	50000-99999	100000 and Above	Total Town
0	1	0	0	0	0	1

Number of Towns by Population Size - 2011

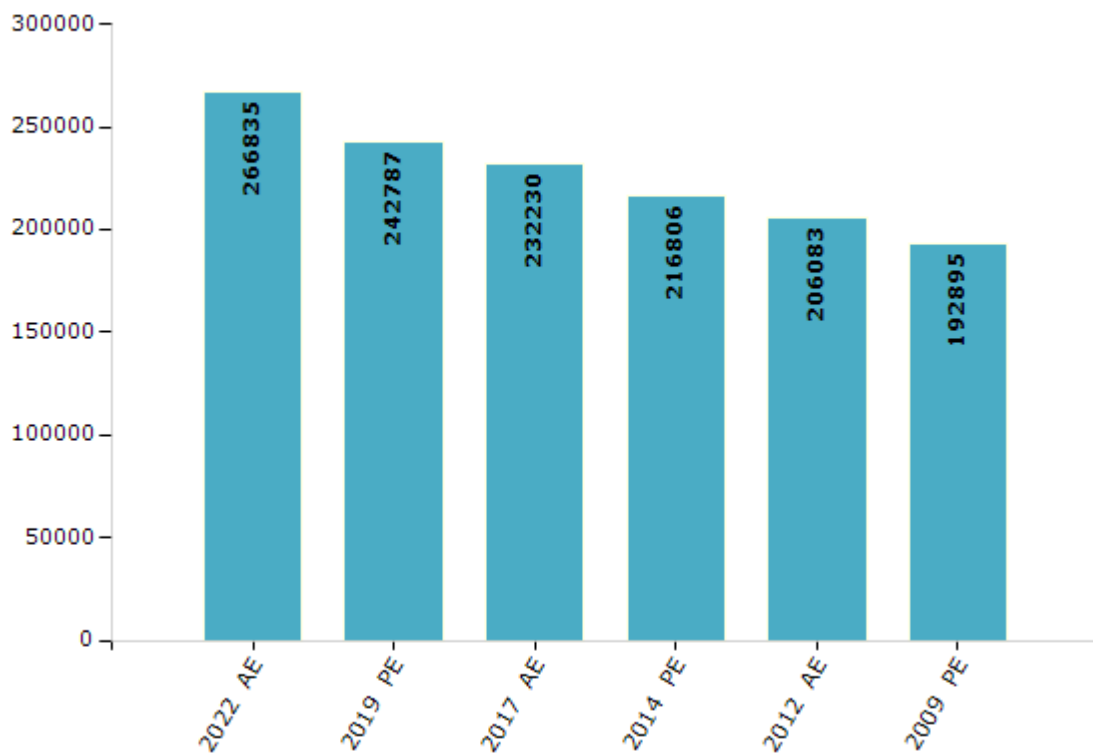


## Electoral Features

### Electors by Male & Female

Year	Male	Female	Others	Total	Year	Male	Female	Others	Total
2022 AE	135475	131355	5	266835	1998 AE	-	-	-	-
2019 PE	122870	119913	4	242787	1995 AE	-	-	-	-
2017 AE	117534	114696	0	232230	1990 AE	-	-	-	-
2014 PE	109344	107462	0	216806	1985 AE	-	-	-	-
2012 AE	104154	101929	0	206083	1980 AE	-	-	-	-
2009 PE	96347	96548	-	192895	1975 AE	-	-	-	-
2007 AE	-	-	-	-	1972 AE	-	-	-	-
2004 PE	-	-	-	-	1967 AE	-	-	-	-
2002 AE	-	-	-	-	1962 AE	-	-	-	-
1999 PE	-	-	-	-					

Number of Electors



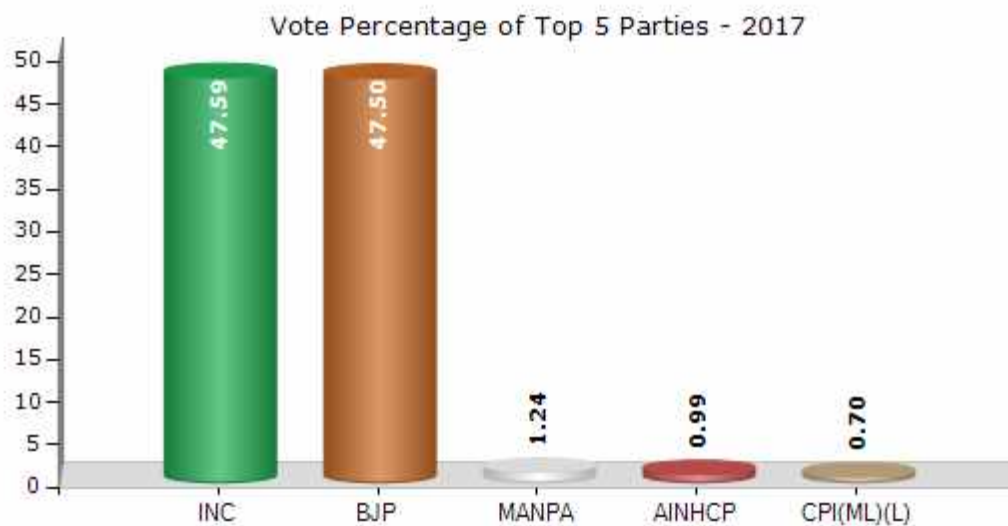
Note : AE : Assembly Election, PE : Assembly Segment of Parliamentary Election



## Historical Summary Election Results

### Summary Result of Assembly Election - 2017

Candidate Name	Party	Votes	Votes %
Chaudhari Jitubhai Harjibhai	INC	93000	47.59
Raut Madhubhai Bapubhai	BJP	92830	47.5
Ganvit Jayendrabhai Laxmanbhai	MANPA	2430	1.24
Dhirubhai Nagarbhai Patel	AINHCP	1931	0.99
Gurav Kamleshbhai Shravanbhai	CPI(ML)(L)	1362	0.7
	NOTA	3868	1.98



## Polling Station Level Election Results

### Number and Name of Polling Stations (PS) (2022)

Number of Polling Stations	Name of Polling Stations	Number of Polling Stations	Name of Polling Stations
1	Primary School, North Wing, Room No-1, Sonvada, Sonwada	22	Primary School, South Wing, Room No-1, Rohina, Rohina
2	Primary School, South Wing, Sonvada, Sonwada	23	Primary School, East Wing, Room No.-2, Samarpada, Samarpada
3	Primary Schhool, Varai, Varai	24	Primary School, South Wing, Samarpada, Samarpada
4	Primary School, Nimkhal, Nimkhal	25	Primary School, New Bilding, Room No-1, Dhagadmal, Dhagadmal
5	Primary School, North Wing, Room No.- 1, Panchalai, Panchlai	26	Varg School, Room No.- 1, Dungari Faliya, Chival
6	Primary School, South Wing, Room No- 2, Panchalai, Panchlai	27	Varg School, Room No.- 2, Dungari Faliya, Chival
7	Panchayat Office, Panchalay, Panchlai	28	Primary School, Room No-1, Chival
8	Primary School, West Wing, Room No.- 1, Lakhmapor, Lakhmapor	29	Primary School, New Building, Chival
9	Primary School, East Wing, Room No.- 2, Mandir Faliyu, Daheli	30	Primary School, East Wing, Arnala, Arnala
10	Primary School, West Wing, Room No.- 4, Mandir Faliyu, Daheli	31	Primary School, West Wing, Arnala, Arnala
11	Primary School, East Wing, Room No.-1, Nevvari, Nevri	32	Primary School, Pati, Pati
12	Primary School, West Wing, Room No-2, Nevvari, Nevri	33	Primary School, East Wing, Room No-1, Goima, Goima
13	Primary School, Room No 1, Rabadi, Rabdi	34	Primary School, West Wing, Room No-1, Goima, Goima
14	Primary School, Room No 2, Rabadi, Rabdi	35	Primary School, North Side Building, Room No-1, Goima
15	Primary School, East Wing, Asma, Asma	36	Primary School, South Said Building, Goima, Goima
16	Primary School, West Wing, Asma, Asma	37	Primary School, East Wing, Goima, Goima
17	Primary School, East Wing, Tarmaliya	38	Primary School, West Wing, Sarv Siksha Abhiyan Holl, Goima
18	Primary School, West Wing, Tarmaliya	39	Primary School, North Wing, Baree, Barai
19	Primary School, East Wing, Room No-1, Rohina, Rohina	40	Primary School, South Wing, Baree, Barai
20	Primary School, West Wing, Room No-1, Rohina, Rohina	41	Primary School, East Wing, Room No-1, Dumlav, Dumalav
21	Primary School, North Wing, Room No-1, Rohina, Rohina	42	Primary School, West Wing, Room No-1, Dumlav, Dumalav

Contd....

## Polling Station Level Election Results

### Polling Station-wise Votes Secured by Overall Top Five Parties in Kaprada Assembly in Assembly Election (AE) under Valsad Parliamentary Constituency in Gujarat (2022)

Number of Polling Station	Winner - Jitubhai Harjibhai Chaudhari (BJP)	Runner-up - Vasantbhai Barjulbhai Patel (INC)	3rd - Jayendrabhai Laxmanbhai Ganvit (AAP)	4th - Vaichandbhai Lallubhai Patel (BSP)	5th - Gaurang kumar Ramesh bhai Patel (IND)	NOTA	Other	Total Votes Secured
36	258	260	256	1	4	18	5	802
37	180	245	175	7	4	10	8	629
38	202	223	241	7	6	8	9	696
39	391	57	48	2	2	8	3	511
40	377	52	69	4	2	3	2	509
41	330	183	307	1	3	17	6	847
42	367	191	220	4	1	14	5	802
43	322	221	200	5	0	12	2	762
44	410	236	97	5	3	15	8	774
45	181	226	167	12	8	8	3	605
46	379	310	238	10	1	8	5	951
47	417	258	151	9	7	8	14	864
48	284	111	252	7	4	15	7	680
49	360	177	235	4	5	12	2	795
50	228	169	57	4	3	17	3	481
51	256	205	74	6	5	10	4	560
52	466	189	65	3	1	13	2	739
53	307	198	83	5	5	7	9	614
54	678	151	114	6	5	16	3	973
55	568	128	81	3	3	14	5	802
56	620	79	40	0	2	15	1	757
57	526	33	25	1	3	7	1	596
58	341	500	80	11	5	18	6	961
59	396	250	49	4	2	3	3	707
60	595	59	32	2	2	4	3	697
61	462	111	16	1	2	7	1	600
62	96	116	95	4	1	7	0	319
63	472	79	275	5	2	15	7	855
64	199	153	89	10	3	13	3	470
65	476	134	245	3	4	10	7	879
66	351	218	174	7	7	22	5	784
67	389	88	40	3	2	14	2	538
68	438	86	97	3	5	20	2	651
69	399	135	229	5	1	12	4	785
70	287	141	190	2	6	6	8	640

Contd....

## Polling Station Level Election Results

**Winner, Runner-up and 3rd Party Position & Winning Margin According to Polling Stations in Kaprada Assembly in Assembly Election (AE) under Valsad Parliamentary Constituency in Gujarat (2022)**

Polling Station Number	Winner Party	Winner Votes (%)	Runner-up Party	Runner-up Votes (%)	Winning Margin Votes (%)	Third Party	Third Party Votes (%)	Other Votes (%)
71	BJP	493 (66.26)	AAP	181 (24.33)	312 (41.93)	INC	53 (7.12)	17 (2.28)
72	BJP	321 (51.28)	AAP	228 (36.42)	93 (14.86)	INC	65 (10.38)	12 (1.92)
73	BJP	408 (48.46)	AAP	333 (39.55)	75 (8.91)	INC	60 (7.13)	41 (4.87)
74	BJP	340 (46.77)	AAP	222 (30.54)	118 (16.23)	INC	128 (17.61)	37 (5.09)
75	BJP	463 (50.99)	AAP	288 (31.72)	175 (19.27)	INC	118 (13)	39 (4.3)
76	BJP	463 (66.43)	AAP	141 (20.23)	322 (46.2)	INC	72 (10.33)	21 (3.01)
77	BJP	360 (60.3)	AAP	174 (29.15)	186 (31.15)	INC	51 (8.54)	12 (2.01)
78	BJP	408 (52.58)	AAP	256 (32.99)	152 (19.59)	INC	70 (9.02)	42 (5.41)
79	BJP	334 (60.4)	AAP	166 (30.02)	168 (30.38)	INC	40 (7.23)	13 (2.35)
80	BJP	407 (50.88)	AAP	305 (38.13)	102 (12.75)	INC	55 (6.88)	33 (4.13)
81	AAP	189 (46.1)	BJP	184 (44.88)	5 (1.22)	INC	24 (5.85)	13 (3.17)
82	BJP	324 (52.77)	AAP	167 (27.2)	157 (25.57)	INC	100 (16.29)	23 (3.75)
83	BJP	340 (60.82)	AAP	126 (22.54)	214 (38.28)	INC	61 (10.91)	32 (5.72)
84	INC	283 (38.93)	BJP	201 (27.65)	82 (11.28)	AAP	196 (26.96)	47 (6.46)
85	INC	377 (43.79)	AAP	287 (33.33)	90 (10.46)	BJP	170 (19.74)	27 (3.14)
86	BJP	200 (44.35)	AAP	160 (35.48)	40 (8.87)	INC	71 (15.74)	20 (4.43)
87	AAP	201 (36.02)	BJP	190 (34.05)	11 (1.97)	INC	133 (23.84)	34 (6.09)
88	AAP	318 (38.97)	BJP	265 (32.48)	53 (6.49)	INC	203 (24.88)	30 (3.68)
89	AAP	345 (35.2)	BJP	338 (34.49)	7 (0.71)	INC	237 (24.18)	60 (6.12)
90	AAP	440 (47.52)	BJP	293 (31.64)	147 (15.88)	INC	123 (13.28)	70 (7.56)
91	AAP	284 (41.95)	INC	211 (31.17)	73 (10.78)	BJP	157 (23.19)	25 (3.69)
92	AAP	422 (48.84)	BJP	324 (37.5)	98 (11.34)	INC	79 (9.14)	39 (4.51)
93	AAP	372 (44.87)	BJP	289 (34.86)	83 (10.01)	INC	148 (17.85)	20 (2.41)
94	AAP	426 (47.87)	BJP	322 (36.18)	104 (11.69)	INC	103 (11.57)	39 (4.38)
95	AAP	331 (42.6)	BJP	320 (41.18)	11 (1.42)	INC	93 (11.97)	33 (4.25)
96	INC	302 (45.14)	AAP	219 (32.74)	83 (12.4)	BJP	127 (18.98)	21 (3.14)
97	AAP	274 (37.59)	BJP	215 (29.49)	59 (8.1)	INC	208 (28.53)	32 (4.39)
98	AAP	295 (44.29)	BJP	254 (38.14)	41 (6.15)	INC	95 (14.26)	22 (3.3)
99	BJP	231 (51.22)	AAP	131 (29.05)	100 (22.17)	INC	69 (15.3)	20 (4.43)
100	AAP	415 (54.53)	INC	191 (25.1)	224 (29.43)	BJP	127 (16.69)	28 (3.68)
101	AAP	357 (52.12)	INC	204 (29.78)	153 (22.34)	BJP	98 (14.31)	26 (3.8)
102	AAP	279 (36.81)	BJP	276 (36.41)	3 (0.4)	INC	188 (24.8)	15 (1.98)
103	INC	293 (36.99)	BJP	237 (29.92)	56 (7.07)	AAP	222 (28.03)	40 (5.05)
104	INC	406 (50.69)	AAP	204 (25.47)	202 (25.22)	BJP	156 (19.48)	35 (4.37)
105	INC	366 (56.57)	BJP	154 (23.8)	212 (32.77)	AAP	113 (17.47)	14 (2.16)

Contd....

## Socio-Economic Amenities - Rural

### Access to Education Facilities

Particulars	Number of Villages (% of Population)				
	Available	Not Available	If Not Available (Distance of Nearest Facility)		
			A	B	C
Govt. Primary School	161 (100)	0 (0)	0 (0)	0 (0)	0 (0)
Private Primary School	5 (7)	156 (93)	0 (0)	0 (0)	0 (0)
Govt. Middle School	0 (0)	161 (100)	0 (0)	0 (0)	0 (0)
Private Middle School	0 (0)	161 (100)	0 (0)	0 (0)	0 (0)
Govt. Secondary School	29 (31)	132 (69)	25 (16)	37 (17)	64 (32)
Private Secondary School	7 (9)	154 (91)	1 (1)	1 (1)	0 (0)
Govt. Senior Secondary School	9 (12)	152 (88)	26 (17)	32 (23)	92 (46)
Private Senior Secondary School	3 (5)	158 (95)	1 (1)	0 (0)	0 (0)
Govt. Arts and Science Degree College	2 (4)	159 (96)	10 (6)	28 (23)	121 (67)
Private Arts and Science Degree College	0 (0)	161 (100)	0 (0)	0 (0)	0 (0)
Govt. Engineering College	0 (0)	161 (100)	0 (0)	0 (0)	161 (100)
Private Engineering College	0 (0)	161 (100)	0 (0)	0 (0)	0 (0)
Govt. Medicine College	0 (0)	161 (100)	0 (0)	0 (0)	159 (99)
Private Medicine College	0 (0)	161 (100)	0 (0)	0 (0)	2 (1)
Govt. Management Institute	0 (0)	161 (100)	1 (2)	6 (5)	154 (93)
Private Management Institute	0 (0)	161 (100)	0 (0)	0 (0)	0 (0)
Govt. Polytechnic	0 (0)	161 (100)	0 (0)	0 (0)	161 (100)
Private Polytechnic	0 (0)	161 (100)	0 (0)	0 (0)	0 (0)
Govt. Vocational Training School/ITI	1 (2)	160 (98)	9 (4)	22 (18)	129 (76)
Private Vocational Training School/ITI	0 (0)	161 (100)	0 (0)	0 (0)	0 (0)
Govt. Non Formal Training Centre	0 (0)	161 (100)	0 (0)	0 (0)	161 (100)
Private Non Formal Training Centre	0 (0)	161 (100)	0 (0)	0 (0)	0 (0)
Govt. School For Disabled	0 (0)	161 (100)	0 (0)	0 (0)	159 (99)
Private School For Disabled	1 (1)	160 (99)	1 (0)	0 (0)	0 (0)
Government Others	0 (0)	161 (100)	0 (0)	0 (0)	0 (0)
Private Others	0 (0)	161 (100)	0 (0)	0 (0)	0 (0)

Note : Distance A : Less than 5 km; B : Between 5-10 km; C : 10+ km.; Source : Data Analysis is based on 2011 Census.

## DISCLAIMER

The Terms of Use and Disclaimer of Datanet India Private Limited (hereinafter referred to as "Datanet") for use of this analysis report of **Kaprada Assembly Constituency (Kaprada Vidhan Sabha)** :-

1. **Assembly Factbook™** is a Registered Trade Mark owned by Datanet.
2. All the maps are sketched and graphical representation only and have not been drawn to the scale and also not to represent the actual geographical area or boundary of the unit.
3. The data for the aforesaid analysis is based on authentic sources and has been culled from the various publications of Census, CSO and NSSO for district and block level data, various central and state government departments, Central & State Elections Commissions and the concerned Returning Officers' releases, Electoral Rolls, Election results and allied publications, internal assessment, surveys, estimates and analysis. Therefore, certain adjustment of data at micro level may have been done to arrive closer to the macro data.
4. Data have been provided on an "As Is" and "As AVAILABLE" basis
5. The colours shown in the maps or diagram and charts of a particular party, alliance or AC are indicative and do not represent them.
6. This publication which includes maps, sheets, graphs and data would be the property under copyright of Datanet only. The user may use these for its internal study, analysis and research purposes. It's public display, re-selling or any commercial uses by the user are not allowed.
7. Datanet has taken due care and caution in compilation and processing of data and allied information, but does not guarantee the accuracy, adequacy or completeness of any information/analysis and will be not responsible for any errors or omissions or for the results obtained from the use of such information/analysis.
8. All the contents for the publication have been culled from various authentic sources and Datanet reasonably believes such sources to be reliable, but does not make any representations, express or implied as to the accuracy or fitness of use of such information. The information or contents of the information/analysis do not constitute advice and should not be relied upon in making (or refraining from making) any decision. Any reliance placed upon the information provided by Datanet is the sole responsibility and strictly at the user's risk.
9. In no event will Datanet be liable for any damages (including, without limitation, damages for loss of business projects, or loss of profits) arising in contract, tort or otherwise from the use of or inability to use any of its contents, or from any action taken (or refrained from being taken) as a result of using the analysis or any of its contents. Datanet its directors, owners, editors, officials, employees, distributor and agents or any associate will not be liable for any errors in the information contained or any consequences arising from the use of the contents of the provided information/analysis.
10. If any provision of these terms and conditions is held invalid or illegal or unenforceable for any reason by any court of competent jurisdiction, such provision shall be severed and the remainder of provisions of the terms and conditions shall continue in full force and effect as if the Term of Use had been executed with the invalid, illegal or unenforceable provision eliminated.
11. If there are any discrepancies in the information provided, please bring it to attention of Datanet for suitable rectification measures.

**Buy Online This Complete Book At  
Datanet India eBooks Store**

[www.indiastatpublications.com](http://www.indiastatpublications.com)

or go directly at

[http://www.indiastatpublications.com/  
Assembly\\_factbook/Gujarat/Valsad/ Kaprada](http://www.indiastatpublications.com/Assembly_factbook/Gujarat/Valsad/Kaprada)

 **india**stat**elections**

