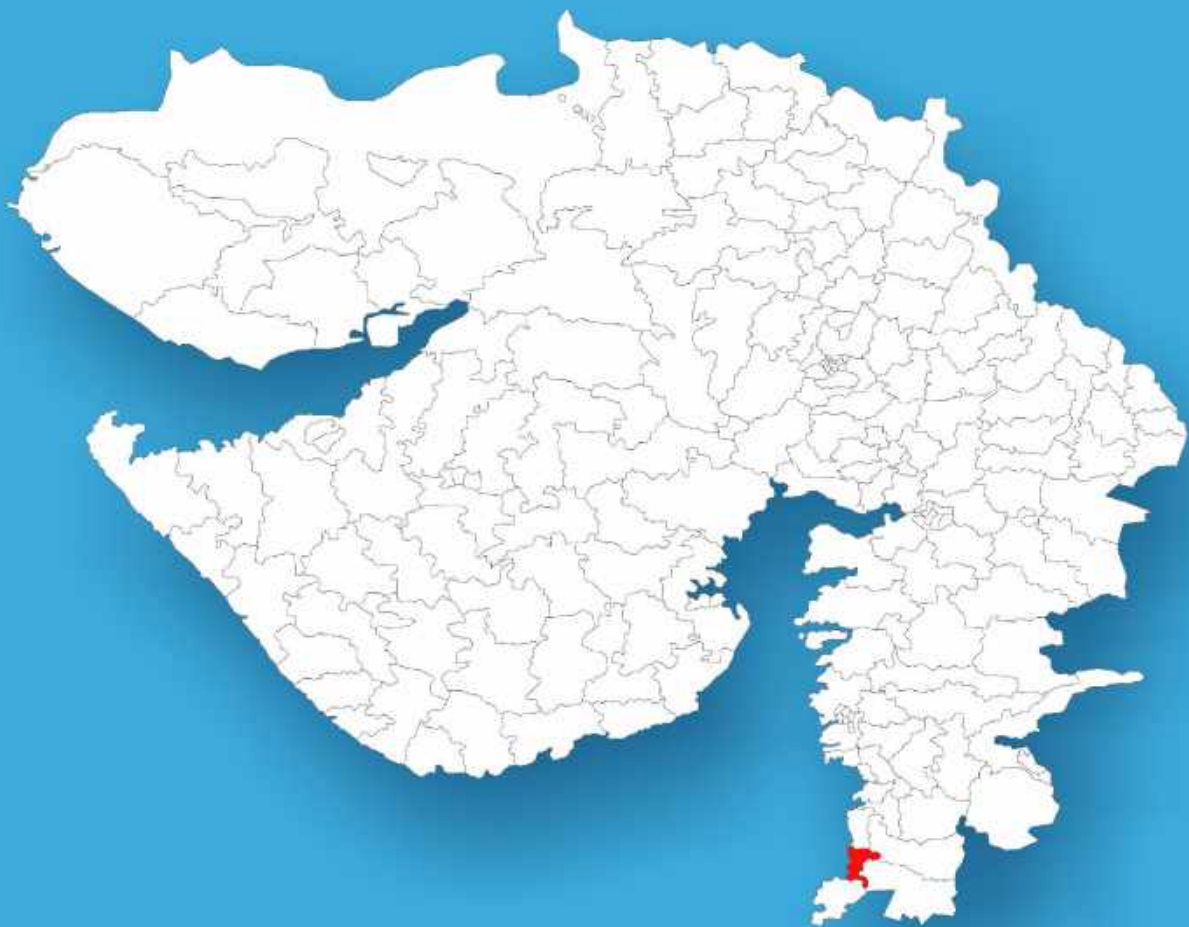




Gujarat

Assembly Factbook™

Pardi Assembly Constituency



Key Electoral Data of Pardi
Assembly Constituency (Vidhan Sabha)

Gujarat

Assembly Factbook™

Pardi Assembly Constituency



Pardi Vidhan Sabha

Editor & Director

Dr. R.K. Thukral

Research Editor

Dr. Shafeeq Rahman

**Compiled, Researched and Published by
Datanet India Pvt. Ltd.**

D-100, 1st Floor,

Okhla Industrial Area, Phase-I,

New Delhi- 110020.

Ph.: 91-11- 43580781-84

Email : support@indiastatpublications.com

Website : www.indiastatelections.com

Online Book Store :

www.indiastatpublications.com

Report No. : AFB/GJ-180-0125

ISBN : 978-93-5905-317-2

First Edition : January, 2018

Eighth Updated Edition : January, 2024

Price : Rs. 11500/-

US\$ 310

© Datanet India Pvt. Ltd.

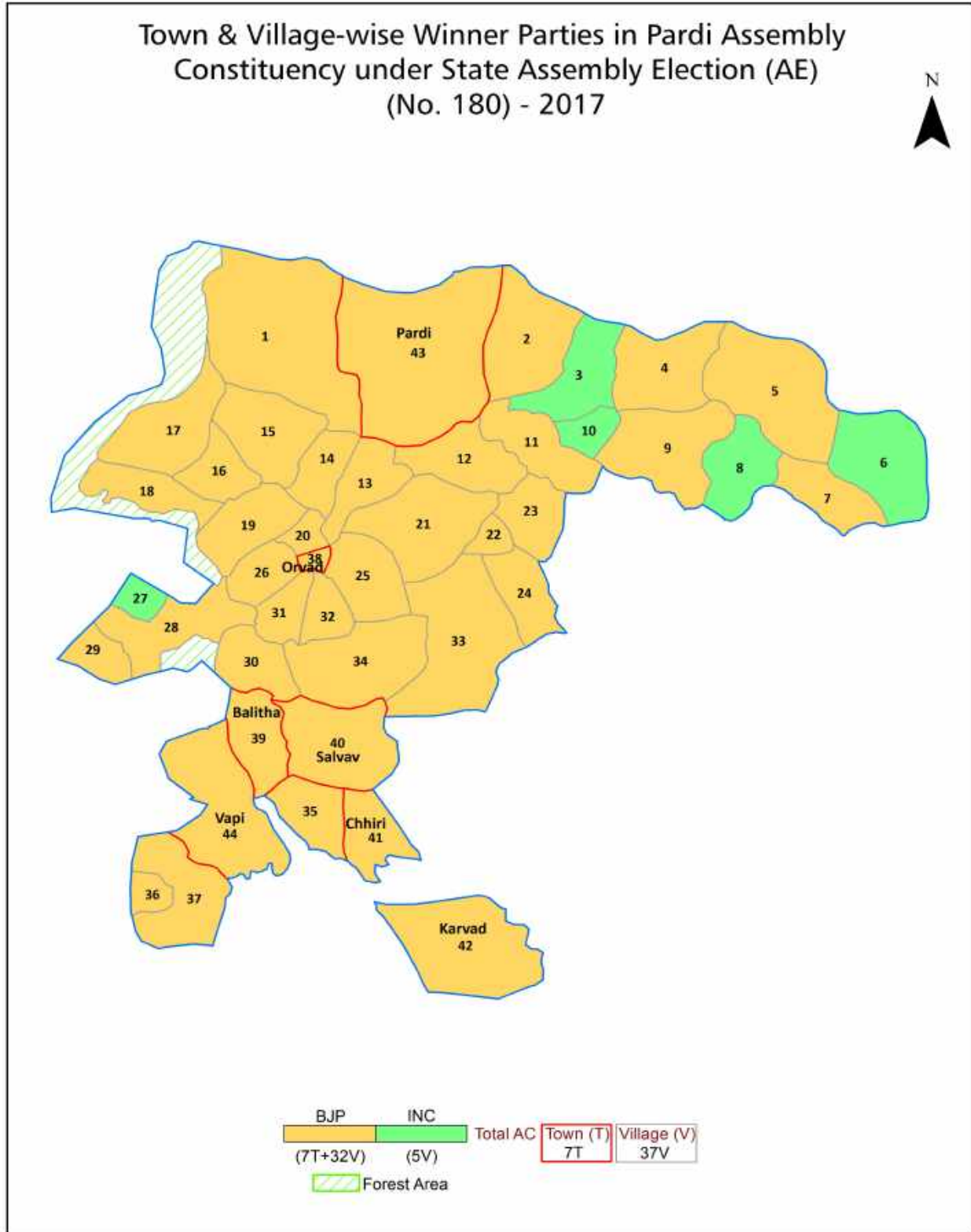
All rights reserved. No part of this book may be reproduced, stored in a retrieval system or transmitted in any form or by any means, mechanical photocopying, photographing, scanning, recording or otherwise without the prior written permission of the publisher. Please refer to Disclaimer at page no. 212 for the use of this publication.

Printed in India

Contents

No.	Particulars	Page No.
	Introduction	
1	Assembly Constituency - (Vidhan Sabha) at a Glance Features of Assembly as per Delimitation Commission of India (2008)	1-2
	Location and Political Maps	
2	Location Map Boundaries of Assembly Constituency - (Vidhan Sabha) in District Boundaries of Assembly Constituency under Parliamentary Constituency - (Lok Sabha) Town & Village-wise Winner Parties- 2024, 2022, 2019, 2017, 2014, 2012 and 2009	3-11
	Administrative Setup (2011)	
3	District Sub-district Towns Villages Inhabited Villages Uninhabited Villages Village Panchayat Intermediate Panchayat	12-14
	Demographics (2011)	
4	Population Households Rural/Urban Population Towns and Villages by Population Size Sex Ratio (Total & 0-6 Years) Religious Population Social Population Literacy Rate	15-16
	Electoral Features	
5	Important Dates of Last Elections Held Electors by Gender Service Electors Voters Voters Turnout Polling Stations & Average Number of Electors per Polling Station Electors by Age Group Present Elected Representatives	17-22
	Historical Summary Election Results	
6	Vote Share of Major Parties Winning Margin (Number & Percentage) Polarity of Parties Summary Result of Assembly Segment of Parliamentary Elections 2024, 2019, 2014, 2009, 2004 and 1999 Summary Result of Assembly Elections 2022, 2017, 2012, 2007, 2002, 1998, 1995, 1990, 1985, 1980, 1975, 1972, 1967 and 1962	23-45
	Polling Station Level Election Results	
7	Name and Number of Polling Station 2024, 2022, 2019, 2017, 2014, 2012 and 2009 Polling Station-wise Electors, Voters & Voters Turnout 2024, 2022, 2019, 2017, 2014, 2012 and 2009 Polling Station wise Elections Results 2024, 2022, 2019, 2017, 2014, 2012 and 2009	46-191
	Share of Assembly Constituency	
8	Share of Assembly Constituency - (Vidhan Sabha) in State, District and Parliamentary Constituency - (Lok Sabha)	192
	Socio-Economic Amenities (2011)	
9	Access to Administrative Units Agricultural, Manufacturing and Industrial Commodities Demographic Indicators Education Health & Manpower Drinking Water Supply Sanitation Entertainment and Recreations Infrastructure Power Food Allocation Distribution and Marketing of Agriculture Commodities Infrastructure Transport and Road Infrastructure Communication Banking and Financial Services Land Use Irrigation Source	194-208
10	Abbreviation & Sources	210-211
11	Disclaimer	212

Location & Political Map



Administrative Setup

List of Village Panchayat & Intermediate Panchayat (Block) Name - 2011

Village Name	Village Panchayat Name	Intermediate Panchayat Name
Akli	Akli	Pardi
Bagwada	Bagwada	Pardi
Balda	Balda	Pardi
Borlai	Borlai	Pardi
Chandor	Chandor	Pardi
Chharwada	Chharwada	Pardi
Dashwada	Dashwada	Pardi
Dungri	Dungri	Pardi
Kachwal	Kachwal	Pardi
Kalsar	Kalsar	Pardi
Khadki	Khadki	Pardi
Khuntej	Khuntej	Pardi
Kikarla	Kikarla	Pardi
Kolak	Kolak	Pardi
Kumbhariya	Kumbhariya	Pardi
Kunta	Kunta	Pardi
Morai	Morai	Pardi
Mota Waghchhipa	Mota Waghchhipa	Pardi
Motiwada	Motiwada	Pardi
Namdha	Namdha	Pardi
Nana Waghchhipa	Nana Waghchhipa	Pardi
Palsana	Palsana	Pardi
Paria	Paria	Pardi
Parvasa	Parvasa	Pardi
Rentlav	Rentlav	Pardi
Saran	Saran	Pardi
Sarodhi	Sarodhi	Pardi
Sondhalwada	Sondhalwada	Pardi
Sukhesh	Sukhesh	Pardi

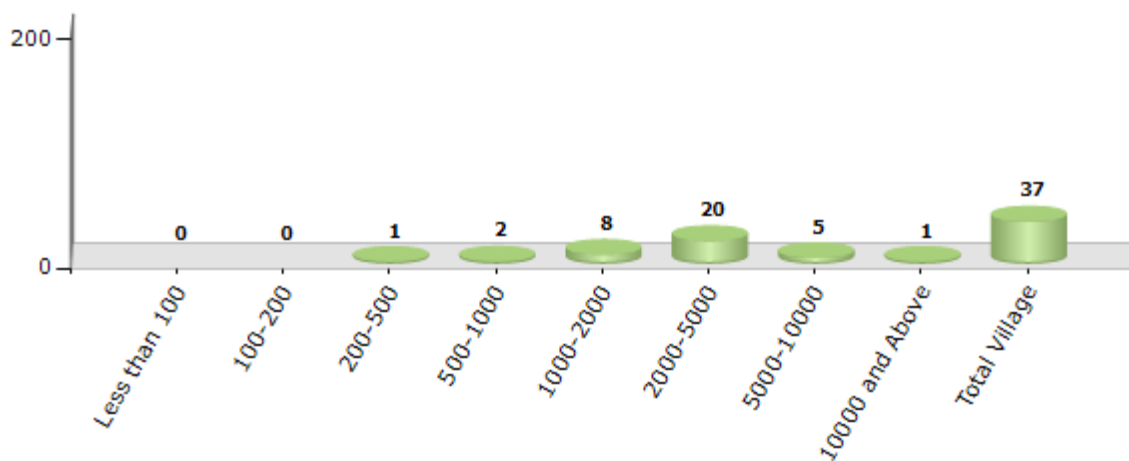
Contd....

Demographics

Number of Villages by Population Size - 2011

Less than 100	100-200	200-500	500-1000	1000-2000	2000-5000	5000-10000	10000 and Above	Total Village
0	0	1	2	8	20	5	1	37

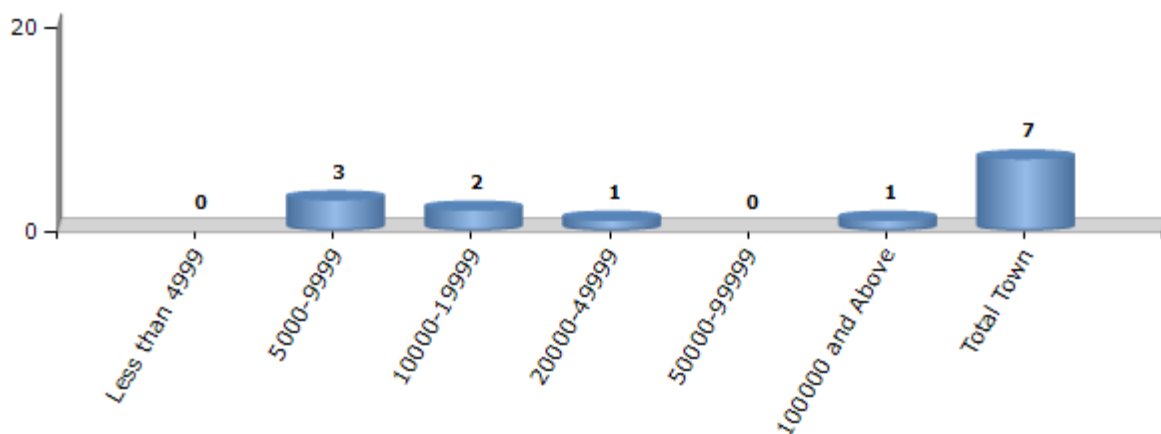
Number of Villages by Population Size - 2011



Number of Towns by Population Size - 2011

Less than 4999	5000-9999	10000-19999	20000-49999	50000-99999	100000 and Above	Total Town
0	3	2	1	0	1	7

Number of Towns by Population Size - 2011

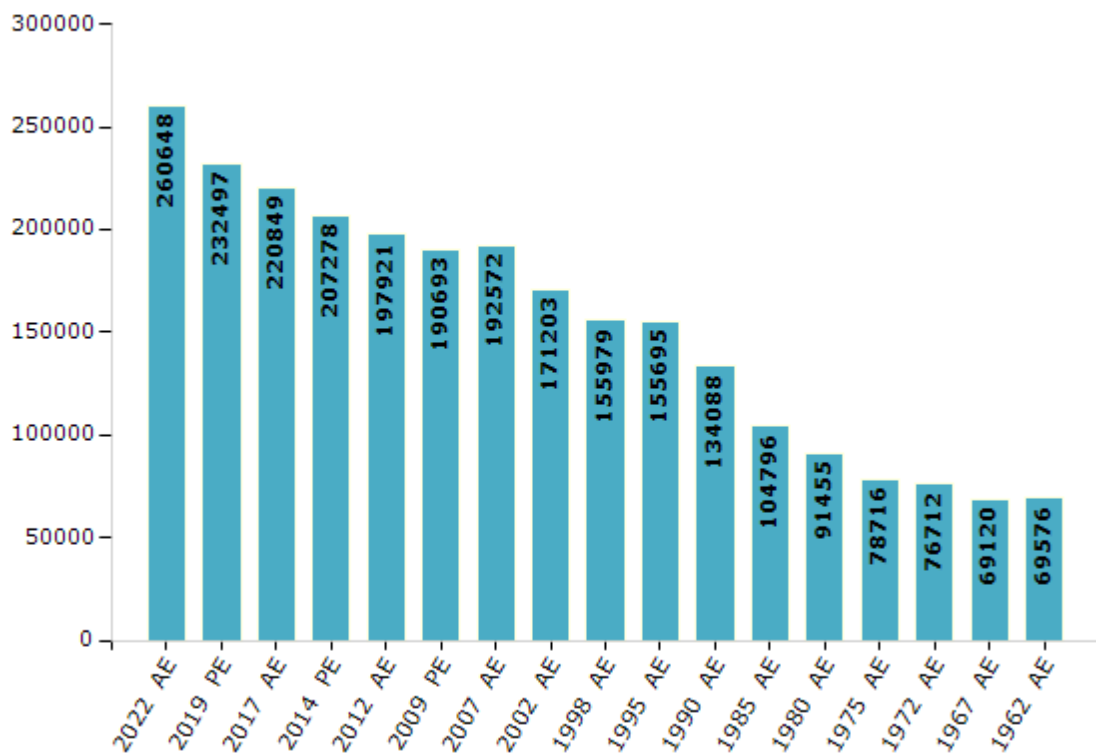


Electoral Features

Electors by Male & Female

Year	Male	Female	Others	Total	Year	Male	Female	Others	Total
2022 AE	137536	123107	5	260648	1998 AE	79667	76312	-	155979
2019 PE	122662	109834	1	232497	1995 AE	79673	76022	-	155695
2017 AE	116520	104329	0	220849	1990 AE	68945	65143	-	134088
2014 PE	109734	97544	0	207278	1985 AE	52680	52116	-	104796
2012 AE	105493	92428	0	197921	1980 AE	45680	45775	-	91455
2009 PE	101790	88903	-	190693	1975 AE	39011	39705	-	78716
2007 AE	98782	93790	-	192572	1972 AE	37892	38820	-	76712
2004 PE	-	-	-	-	1967 AE	-	-	-	69120
2002 AE	87421	83782	-	171203	1962 AE	-	-	-	69576
1999 PE	-	-	-	-					

Number of Electors

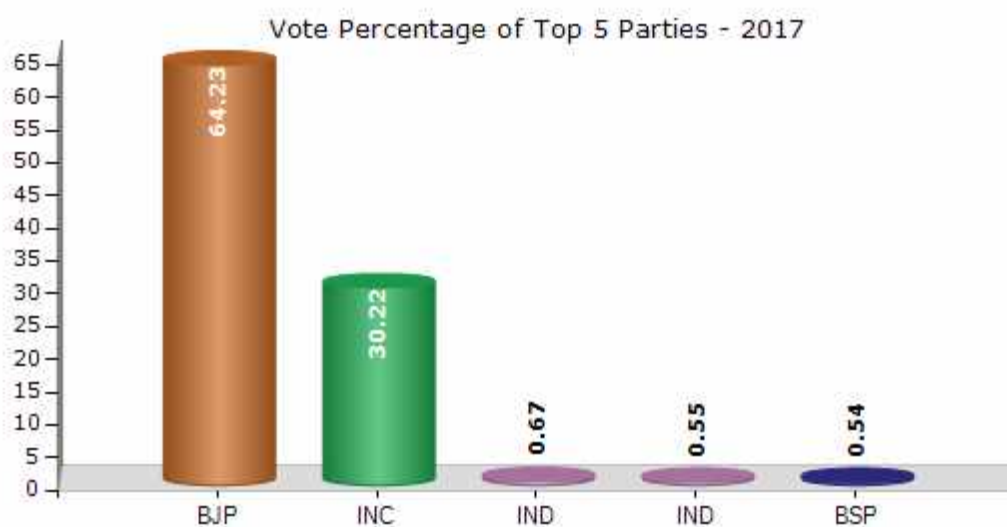


Note : AE : Assembly Election, PE : Assembly Segment of Parliamentary Election

Historical Summary Election Results

Summary Result of Assembly Election - 2017

Candidate Name	Party	Votes	Votes %
Desai Kanubhai Mohanlal	BJP	98379	64.23
Bharatbhai Mohanbhai Patel	INC	46293	30.22
Advocate Purva Pradip Gajare	IND	1021	0.67
Patel Natvarlal Zinabhai	IND	835	0.55
Parmar Girishbhai Jivanbhai	BSP	826	0.54
Abbaji Dhyanu Jadav	SHS	620	0.4
Shankarbhai Alias Mahendrashankar Ramsuratbhai Alias Ramsurat Yadav	SP	584	0.38
Dr. Rajiv Shambhunath Pandey	AAP	539	0.35
Bhanushali Amit Rajubhai	IND	455	0.3
Rajeshbhai Chimanbhai Patel	AINHCP	378	0.25
Patel Sanjaybhai Dahyabhai	IND	277	0.18
Patel Navinkumar Shankarbhai	IND	239	0.16
Bhatkar Mukeshbhai Ramjibhai	BARESP	149	0.1
	NOTA	2583	1.69



Polling Station Level Election Results

Number and Name of Polling Stations (PS) (2022)

Number of Polling Stations	Name of Polling Stations	Number of Polling Stations	Name of Polling Stations
1	Primary School, North Wing, Kotlav Faliya Station Road Pardi, Umarsadi	22	D C O Sarva High School Chauhan Building Pardi, West Wing, Satation Road, Pardi
2	Primary School, South Wing, Kotlav Faliya Station Road Pardi, Umarsadi	23	D C O Sarva High School Chauhan Building Pardi, Room No 1, Middle Room, Satation Road, Pardi
3	Primary School, Middle Room, Kotlav Faliya Station Road Pardi, Umarsadi	24	D C O Sarva High School Chauhan Building Pardi, Room No 2, New Building, Station Road, Pardi
4	Primari School, East Side Old Building, Machhiwad, Umarsadi	25	D C O Sarva High School Hire Secondary Near Physics Laboratory Portion Holl, Near Leboratory, Station Road, Pardi
5	Primari School, West Wing, Patel Faliya, Umarsadi	26	Primari Kumar School, North Wing, N H, Pardi
6	Primari School, South Side New Room, Machhiwad, Umarsadi	27	Primari Kumar School, South Wing, N H, Pardi
7	Primari School, East Side New Room (West Wing), Machhiwad, Umarsadi	28	Primari Taluka School, East Wing, Kansarwad, Pardi
8	Primari School, Sagiya Faliya, Umarsadi	29	Primari Taluka School, West Wing, Kansarwad, Pardi
9	Primari School, New Building (West Wing), Machhiwad, Umarsadi	30	Primari Kumar School, Room No.9, N H, Pardi
10	Primari School, North Side Building (East Wing), Machhiwad, Umarsadi	31	Nagar Panchayat New Building, New Building, Maji Mahhollo, Pardi
11	Primari School, North Side New Room (West Wing), Machhiwad, Umarsadi	32	Primari School, Ponia Faliya, Pardi
12	Primari School, East Wing Old Building, Patel Faliya, Umarsadi	33	Shishu Mandir High School, Room No-4, Ponia, Pardi
13	Primari School, East Wing Old Building, Patel Faliya, Umarsadi	34	Asharamsala, Daman Ganga Colony Near, Pardi
14	Primari School, Middal Room, Patel Faliya, Umarsadi	35	Asharamsala, Room No 2, Daman Ganga Colony Near, Pardi
15	Primari School, Desai Faliya, Umarsadi	36	Primari School Bihind New Panchayat Building Office Balda, East Wing, Desai Faliya, Balda
16	D C O Sarva High School Old Building, North Wing, Satation Road, Pardi	37	Primari School Old Building Balda, Old Building, Desai Faliya, Balda
17	D C O Sarva High School Old Building, South Wing, Satation Road, Pardi	38	Primari School Bihind New Panchayat Building Office Balda, West Wing, Desai Faliya, Balda
18	D C O Sarva High School Old Building, East Wing, Satation Road, Pardi	39	Primari School, Sati Faliya Kolivad, Kumbhariya
19	Dco Sarva High School Brjp Eng Med School (Dj Damania), Old Jr K G Room No-5, Station Road Pardi, Pardi	40	Primari School, Mandir Faliya, Sondhalwada
20	D C O Sarva High School, East Wing Room No -1, Chauhan Building, Station Road, Pardi	41	Primari Varg School, Vadiya Kachchha Faliya, Sondhalwada
21	D C O Sarva High School Chauhan Building Pardi, East Wing, Room No-2, Satation Road, Pardi	42	Primary School, Zari Faliya, Sondhalwada

Contd....

Polling Station Level Election Results

Polling Station-wise Votes Secured by Overall Top Five Parties in Pardi Assembly in Assembly Election (AE) under Valsad Parliamentary Constituency in Gujarat (2022)

Number of Polling Station	Winner - Kanubhai Mohanlal Desai (BJP)	Runner-up - Jayshreeben Patel (INC)	3rd - Ketanbhai Kishorbhai Patel (AAP)	4th - Pravinkumar Bholaprasad Singh (IND)	5th - Patel Navinkumar Shankarbhai (IND)	NOTA	Other	Total Votes Secured
36	812	15	32	1	1	5	2	868
37	566	46	70	11	5	25	2	725
38	528	75	105	3	7	7	3	728
39	895	62	68	3	0	11	3	1042
40	439	24	33	2	1	13	1	513
41	393	49	83	5	3	8	6	547
42	333	125	125	7	4	12	0	606
43	449	217	203	5	4	10	5	893
44	299	168	93	4	2	9	0	575
45	216	87	52	2	3	12	3	375
46	247	209	362	13	4	16	3	854
47	492	92	187	6	3	7	1	788
48	573	90	226	11	7	5	10	922
49	494	201	213	3	5	16	2	934
50	178	193	96	1	3	1	2	474
51	648	99	156	11	5	17	1	937
52	609	61	95	10	3	11	6	795
53	505	87	97	1	0	10	4	704
54	569	110	170	13	2	16	2	882
55	304	52	201	2	2	5	4	570
56	503	87	101	9	5	7	2	714
57	516	82	152	14	3	12	6	785
58	461	111	77	4	7	5	2	667
59	209	137	94	4	3	9	1	457
60	323	79	78	1	0	11	4	496
61	556	141	118	7	3	13	3	841
62	500	58	32	3	0	3	0	596
63	759	47	30	3	6	16	0	861
64	224	16	9	0	0	1	1	251
65	614	163	94	5	0	9	1	886
66	115	21	18	0	0	3	1	158
67	479	53	29	3	6	4	0	574
68	553	84	22	1	0	12	3	675
69	637	212	31	4	2	14	4	904
70	531	65	29	2	4	11	5	647

Contd....

Polling Station Level Election Results

Winner, Runner-up and 3rd Party Position & Winning Margin According to Polling Stations in Pardi Assembly in Assembly Election (AE) under Valsad Parliamentary Constituency in Gujarat (2022)

Polling Station Number	Winner Party	Winner Votes (%)	Runner-up Party	Runner-up Votes (%)	Winning Margin Votes (%)	Third Party	Third Party Votes (%)	Other Votes (%)
71	BJP	615 (73.56)	INC	129 (15.43)	486 (58.13)	AAP	56 (6.7)	36 (4.31)
72	BJP	436 (83.85)	INC	52 (10)	384 (73.85)	AAP	22 (4.23)	10 (1.92)
73	BJP	451 (77.62)	INC	87 (14.97)	364 (62.65)	AAP	25 (4.3)	18 (3.1)
74	BJP	573 (78.71)	INC	98 (13.46)	475 (65.25)	AAP	33 (4.53)	24 (3.3)
75	BJP	416 (72.73)	INC	90 (15.73)	326 (57)	AAP	42 (7.34)	24 (4.2)
76	BJP	720 (91.25)	AAP	33 (4.18)	687 (87.07)	INC	25 (3.17)	11 (1.39)
77	BJP	428 (72.54)	INC	71 (12.03)	357 (60.51)	AAP	71 (12.03)	20 (3.39)
78	BJP	519 (91.7)	AAP	17 (3)	502 (88.7)	INC	13 (2.3)	17 (3)
79	BJP	488 (85.31)	INC	41 (7.17)	447 (78.14)	AAP	27 (4.72)	16 (2.8)
80	BJP	678 (92.62)	INC	27 (3.69)	651 (88.93)	AAP	10 (1.37)	17 (2.32)
81	BJP	441 (75)	INC	67 (11.39)	374 (63.61)	AAP	60 (10.2)	20 (3.4)
82	BJP	599 (87.06)	AAP	43 (6.25)	556 (80.81)	INC	32 (4.65)	14 (2.03)
83	BJP	657 (83.16)	AAP	58 (7.34)	599 (75.82)	INC	57 (7.22)	18 (2.28)
84	BJP	615 (83.56)	AAP	64 (8.7)	551 (74.86)	INC	45 (6.11)	12 (1.63)
85	BJP	253 (79.81)	INC	38 (11.99)	215 (67.82)	AAP	22 (6.94)	4 (1.26)
86	BJP	546 (90.4)	INC	29 (4.8)	517 (85.6)	AAP	17 (2.81)	12 (1.99)
87	BJP	485 (85.54)	INC	37 (6.53)	448 (79.01)	AAP	27 (4.76)	18 (3.17)
88	BJP	563 (62)	INC	265 (29.19)	298 (32.81)	AAP	55 (6.06)	25 (2.75)
89	BJP	507 (82.98)	INC	72 (11.78)	435 (71.2)	AAP	13 (2.13)	19 (3.11)
90	INC	328 (46.99)	BJP	309 (44.27)	19 (2.72)	AAP	36 (5.16)	25 (3.58)
91	BJP	522 (88.62)	INC	45 (7.64)	477 (80.98)	AAP	13 (2.21)	9 (1.53)
92	BJP	435 (76.72)	INC	77 (13.58)	358 (63.14)	AAP	49 (8.64)	6 (1.06)
93	BJP	443 (56.29)	INC	172 (21.86)	271 (34.43)	AAP	133 (16.9)	39 (4.96)
94	BJP	336 (51.22)	INC	149 (22.71)	187 (28.51)	AAP	147 (22.41)	24 (3.66)
95	BJP	228 (70.15)	INC	56 (17.23)	172 (52.92)	AAP	30 (9.23)	11 (3.38)
96	BJP	440 (47.26)	AAP	310 (33.3)	130 (13.96)	INC	141 (15.15)	40 (4.3)
97	BJP	544 (74.73)	INC	90 (12.36)	454 (62.37)	AAP	65 (8.93)	29 (3.98)
98	BJP	490 (74.02)	INC	128 (19.34)	362 (54.68)	AAP	24 (3.63)	20 (3.02)
99	BJP	360 (46.75)	INC	232 (30.13)	128 (16.62)	AAP	151 (19.61)	27 (3.51)
100	BJP	351 (66.23)	INC	105 (19.81)	246 (46.42)	AAP	51 (9.62)	23 (4.34)
101	BJP	400 (51.22)	INC	276 (35.34)	124 (15.88)	AAP	79 (10.12)	26 (3.33)
102	BJP	286 (52.48)	INC	147 (26.97)	139 (25.51)	AAP	95 (17.43)	17 (3.12)
103	AAP	266 (35.99)	BJP	249 (33.69)	17 (2.3)	INC	174 (23.55)	50 (6.77)
104	BJP	393 (70.94)	INC	112 (20.22)	281 (50.72)	AAP	26 (4.69)	23 (4.15)
105	BJP	454 (78.55)	INC	79 (13.67)	375 (64.88)	AAP	37 (6.4)	8 (1.38)

Contd....

Socio-Economic Amenities - Rural

Access to Education Facilities

Particulars	Number of Villages (% of Population)				
	Available	Not Available	If Not Available (Distance of Nearest Facility)		
			A	B	C
Govt. Primary School	37 (100)	0 (0)	0 (0)	0 (0)	0 (0)
Private Primary School	5 (28)	32 (72)	0 (0)	0 (0)	0 (0)
Govt. Middle School	0 (0)	37 (100)	0 (0)	0 (0)	0 (0)
Private Middle School	0 (0)	37 (100)	0 (0)	0 (0)	0 (0)
Govt. Secondary School	12 (47)	25 (53)	9 (21)	14 (22)	0 (0)
Private Secondary School	2 (10)	35 (90)	0 (0)	0 (0)	0 (0)
Govt. Senior Secondary School	7 (35)	30 (65)	15 (37)	12 (20)	1 (2)
Private Senior Secondary School	4 (15)	33 (85)	0 (0)	0 (0)	0 (0)
Govt. Arts and Science Degree College	0 (0)	37 (100)	11 (33)	24 (65)	2 (2)
Private Arts and Science Degree College	0 (0)	37 (100)	0 (0)	0 (0)	0 (0)
Govt. Engineering College	0 (0)	37 (100)	0 (0)	0 (0)	37 (100)
Private Engineering College	0 (0)	37 (100)	0 (0)	0 (0)	0 (0)
Govt. Medicine College	0 (0)	37 (100)	0 (0)	0 (0)	37 (100)
Private Medicine College	0 (0)	37 (100)	0 (0)	0 (0)	0 (0)
Govt. Management Institute	0 (0)	37 (100)	4 (15)	4 (8)	29 (78)
Private Management Institute	0 (0)	37 (100)	0 (0)	0 (0)	0 (0)
Govt. Polytechnic	0 (0)	37 (100)	0 (0)	0 (0)	37 (100)
Private Polytechnic	0 (0)	37 (100)	0 (0)	0 (0)	0 (0)
Govt. Vocational Training School/ITI	0 (0)	37 (100)	8 (21)	23 (67)	6 (11)
Private Vocational Training School/ITI	0 (0)	37 (100)	0 (0)	0 (0)	0 (0)
Govt. Non Formal Training Centre	0 (0)	37 (100)	0 (0)	0 (0)	37 (100)
Private Non Formal Training Centre	0 (0)	37 (100)	0 (0)	0 (0)	0 (0)
Govt. School For Disabled	0 (0)	37 (100)	0 (0)	0 (0)	37 (100)
Private School For Disabled	0 (0)	37 (100)	0 (0)	0 (0)	0 (0)
Government Others	0 (0)	37 (100)	0 (0)	0 (0)	0 (0)
Private Others	0 (0)	37 (100)	0 (0)	0 (0)	0 (0)

Note : Distance A : Less than 5 km; B : Between 5-10 km; C : 10+ km.; Source : Data Analysis is based on 2011 Census.

DISCLAIMER

The Terms of Use and Disclaimer of Datanet India Private Limited (hereinafter referred to as "Datanet") for use of this analysis report of **Pardi Assembly Constituency (Pardi Vidhan Sabha)** :-

1. **Assembly Factbook™** is a Registered Trade Mark owned by Datanet.
2. All the maps are sketched and graphical representation only and have not been drawn to the scale and also not to represent the actual geographical area or boundary of the unit.
3. The data for the aforesaid analysis is based on authentic sources and has been culled from the various publications of Census, CSO and NSSO for district and block level data, various central and state government departments, Central & State Elections Commissions and the concerned Returning Officers' releases, Electoral Rolls, Election results and allied publications, internal assessment, surveys, estimates and analysis. Therefore, certain adjustment of data at micro level may have been done to arrive closer to the macro data.
4. Data have been provided on an "As Is" and "As AVAILABLE" basis
5. The colours shown in the maps or diagram and charts of a particular party, alliance or AC are indicative and do not represent them.
6. This publication which includes maps, sheets, graphs and data would be the property under copyright of Datanet only. The user may use these for its internal study, analysis and research purposes. It's public display, re-selling or any commercial uses by the user are not allowed.
7. Datanet has taken due care and caution in compilation and processing of data and allied information, but does not guarantee the accuracy, adequacy or completeness of any information/analysis and will be not responsible for any errors or omissions or for the results obtained from the use of such information/analysis.
8. All the contents for the publication have been culled from various authentic sources and Datanet reasonably believes such sources to be reliable, but does not make any representations, express or implied as to the accuracy or fitness of use of such information. The information or contents of the information/analysis do not constitute advice and should not be relied upon in making (or refraining from making) any decision. Any reliance placed upon the information provided by Datanet is the sole responsibility and strictly at the user's risk.
9. In no event will Datanet be liable for any damages (including, without limitation, damages for loss of business projects, or loss of profits) arising in contract, tort or otherwise from the use of or inability to use any of its contents, or from any action taken (or refrained from being taken) as a result of using the analysis or any of its contents. Datanet its directors, owners, editors, officials, employees, distributor and agents or any associate will not be liable for any errors in the information contained or any consequences arising from the use of the contents of the provided information/analysis.
10. If any provision of these terms and conditions is held invalid or illegal or unenforceable for any reason by any court of competent jurisdiction, such provision shall be severed and the remainder of provisions of the terms and conditions shall continue in full force and effect as if the Term of Use had been executed with the invalid, illegal or unenforceable provision eliminated.
11. If there are any discrepancies in the information provided, please bring it to attention of Datanet for suitable rectification measures.

**Buy Online This Complete Book At
Datanet India eBooks Store**

www.indiastatpublications.com

or go directly at

[http://www.indiastatpublications.com/
Assembly_factbook/Gujarat/Valsad/ Pardi](http://www.indiastatpublications.com/Assembly_factbook/Gujarat/Valsad/Pardi)

 **india**stat**elections**

ISBN - 978-93-5905-317-2



9 789359 053172