



Himachal Pradesh

# Assembly Factbook™

Bhoranj Assembly Constituency



Key Electoral Data of Bhoranj  
Assembly Constituency (Vidhan Sabha)



indiastatpublications

Himachal Pradesh

# **Assembly Factbook™**

Bhoranj Assembly Constituency



Bhoranj Vidhan Sabha

**Editor & Director**

Dr. R.K. Thukral

**Research Editor**

Dr. Shafeeq Rahman

**Compiled, Researched and Published by  
Datanet India Pvt. Ltd.**

D-100, 1st Floor,

Okhla Industrial Area, Phase-I,

New Delhi- 110020.

Ph.: 91-11- 43580781-84

Email : support@indiastatpublications.com

Website : www.indiastatelections.com

**Online Book Store :**

www.indiastatpublications.com

**Report No. :** AFB/HP-36-0123

**ISBN :** 978-93-5822-682-9

**First Edition :** January, 2018

**Sixth Updated Edition :** January, 2023

**Price :** Rs.11500/-

US\$ 310

© **Datanet India Pvt. Ltd.**

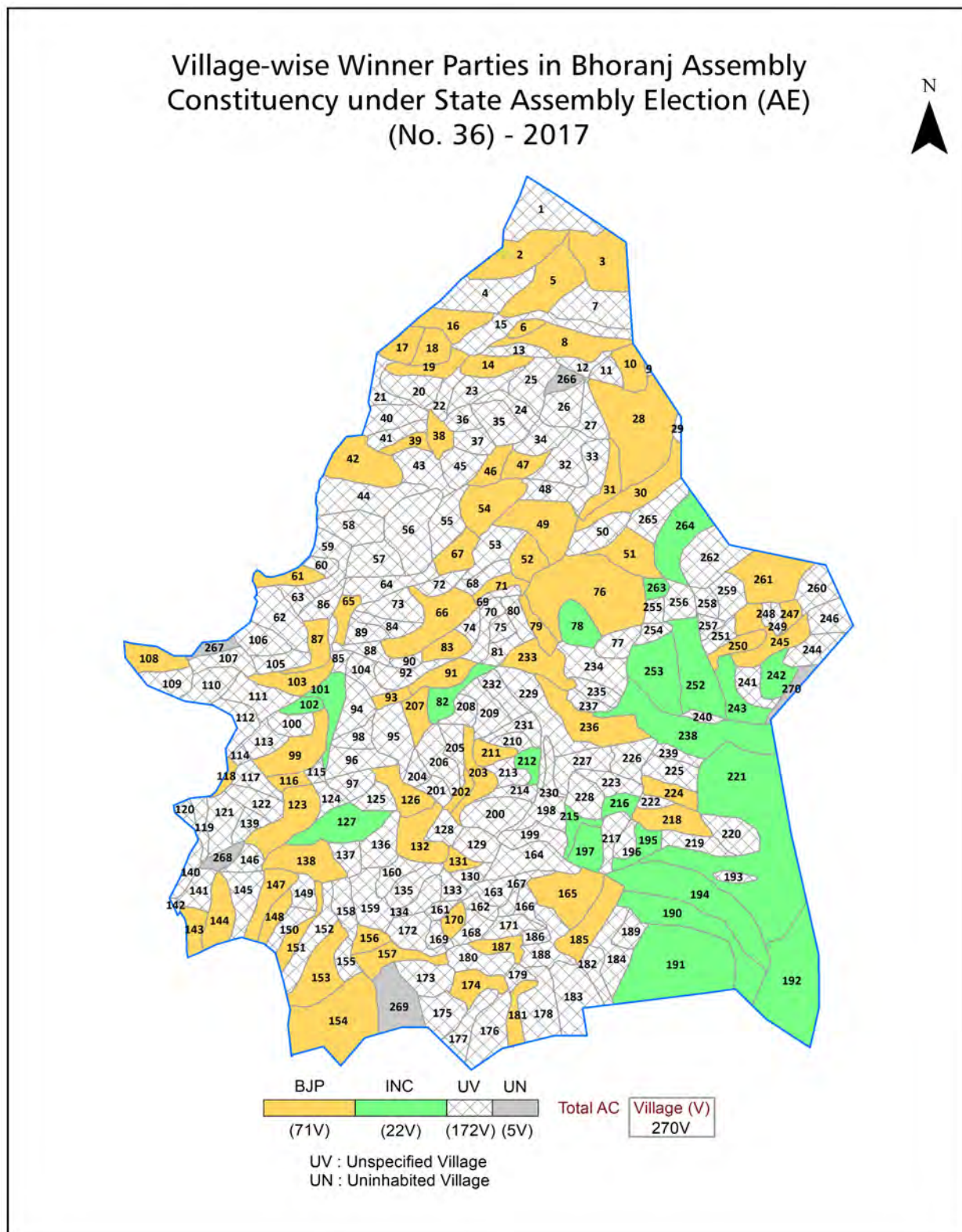
All rights reserved. No part of this book may be reproduced, stored in a retrieval system or transmitted in any form or by any means, mechanical photocopying, photographing, scanning, recording or otherwise without the prior written permission of the publisher. Please refer to Disclaimer at page no. 130 for the use of this publication.

Printed in India

No.	Particulars	Page No.
	<b>Introduction</b>	
1	Assembly Constituency - (Vidhan Sabha) at a Glance   Features of Assembly as per Delimitation Commission of India (2008)	1-2
	<b>Location and Political Maps</b>	
2	Location Map   Boundaries of Assembly Constituency - (Vidhan Sabha) in District   Boundaries of Assembly Constituency under Parliamentary Constituency - (Lok Sabha)   Village-wise Winner Parties- 2022, 2019, 2017, 2014, 2012 and 2009	3-11
	<b>Administrative Setup (2011)</b>	
3	District   Sub-district   Towns   Villages   Inhabited Villages   Uninhabited Villages   Village Panchayat   Intermediate Panchayat	12-26
	<b>Demographics (2011)</b>	
4	Population   Households   Rural/Urban Population   Villages by Population Size   Sex Ratio (Total & 0-6 Years)   Religious Population   Social Population   Literacy Rate	27-28
	<b>Electoral Features</b>	
5	Important Dates of Last Elections Held   Electors by Gender   Service Electors   Voters   Voters Turnout   Polling Stations & Average Number of Electors per Polling Station   Electors by Age Group   Present Elected Representatives	29-34
	<b>Historical Summary Election Results</b>	
6	Vote Share of Major Parties   Winning Margin (Number & Percentage)   Polarity of Parties   Summary Result of Assembly Segment of Parliamentary Elections 2019, 2014 and 2009   Summary Result of Assembly Elections 2022, 2017 and 2012	35-44
	<b>Polling Station Level Election Results</b>	
7	Name and Number of Polling Station 2022, 2019, 2017, 2014, 2012 and 2009   Polling Station-wise Electors, Voters & Voters Turnout 2022, 2019, 2017, 2014, 2012 and 2009   Polling Station wise Elections Results 2022, 2019, 2017, 2014, 2012 and 2009	45-110
	<b>Share of Assembly Constituency</b>	
8	Share of Assembly Constituency - (Vidhan Sabha) in State, District and Parliamentary Constituency - (Lok Sabha)	111
	<b>Socio-Economic Amenities (2011)</b>	
9	Access to Administrative Units   Agricultural, Manufacturing and Industrial Commodities   Demographic Indicators   Education   Health & Manpower   Drinking Water Supply   Sanitation   Entertainment and Recreations Infrastructure   Power   Food Allocation Distribution and Marketing of Agriculture Commodities Infrastructure   Transport and Road Infrastructure   Communication   Banking and Financial Services   Land Use   Irrigation Source	113-127
10	<b>Abbreviation &amp; Sources</b>	128-129
11	<b>Disclaimer</b>	130



## Location & Political Map



## Administrative Setup

### List of Village Panchayat & Intermediate Panchayat (Block) Name - 2011

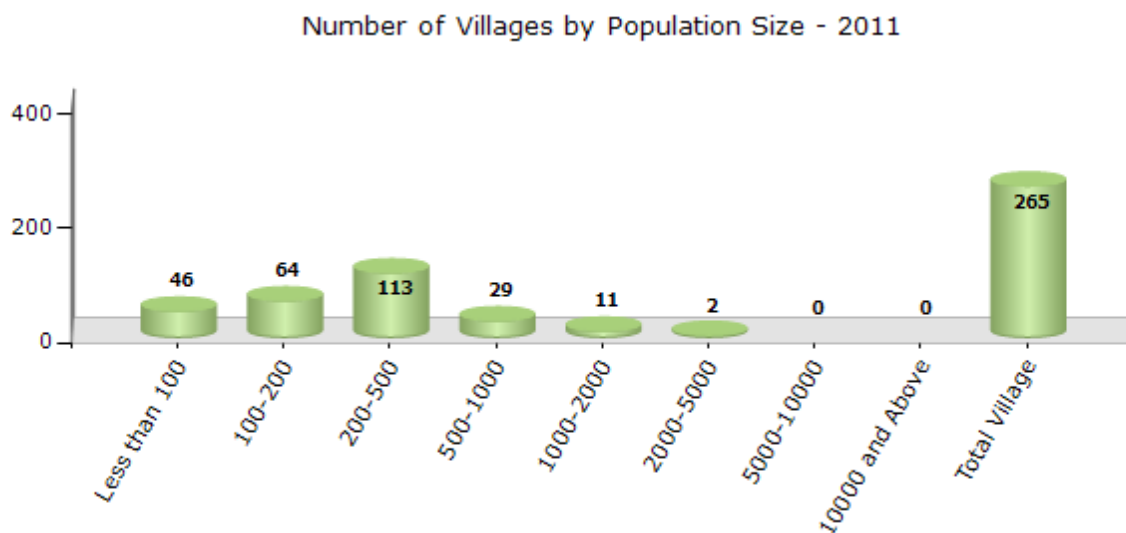
Village Name	Village Panchayat Name	Intermediate Panchayat Name
Aman (44/64)	Amman	Bamson
Amroh (43/54)	Amroh	Bhoranj
Anyawin (43/19)	Dhamrol	Bhoranj
Badar (44/65)	Amman	Bamson
Badehr (43/65)	Badehar	Bhoranj
Badhani (43/76)	Badhani	Bamson
Badiana Lawaniyan (43/7)	Lag-Manwin	Bhoranj
Badiana Manasha (43/8)	Lag-Manwin	Bhoranj
Badiana Mian (43/9)	Lag-Manwin	Bhoranj
Bagwar (42/114)	Mundkhar	Bhoranj
Bagwar (43/4)	Ludar Mahadev	Bhoranj
Bagwara (44/2)	Bagwara	Bamson
Bahli (43/3)	Ludar Mahadev	Bhoranj
Bajoura (43/41)	Amroh	Bhoranj
Bajroh (43/82)	Bajdoh	Bamson
Bajwal (44/32)	Tikker-Buhla	Bamson
Bakhota (42/115)	Kadohata	Bhoranj
Balet (42/23)	Nandan	Bhoranj
Balokhar (42/37)	Nandan	Bhoranj
Balor (44/70)	Bhoranj	Bhoranj
Ban Badiana (43/11)	Lag-Manwin	Bhoranj
Banhwin (43/72)	Bahanwin	Bhoranj
Barara (44/9)	Barara	Bamson
Baroh (42/78)	Bajdoh	Bamson
Baroh (43/83)	Kharwar	Bhoranj
Barthwan (43/66)	Bahanwin	Bhoranj
Basi Hazaman (43/12)	Tikkari-Minhasan	Bhoranj
Bassi (44/88)	Bhoranj	Bhoranj
Behal Bagg (42/58)	Mehal	Bhoranj

Contd....

## Demographics

### Number of Villages by Population Size - 2011

Less than 100	100-200	200-500	500-1000	1000-2000	2000-5000	5000-10000	10000 and Above	Total Village
46	64	113	29	11	2	0	0	265



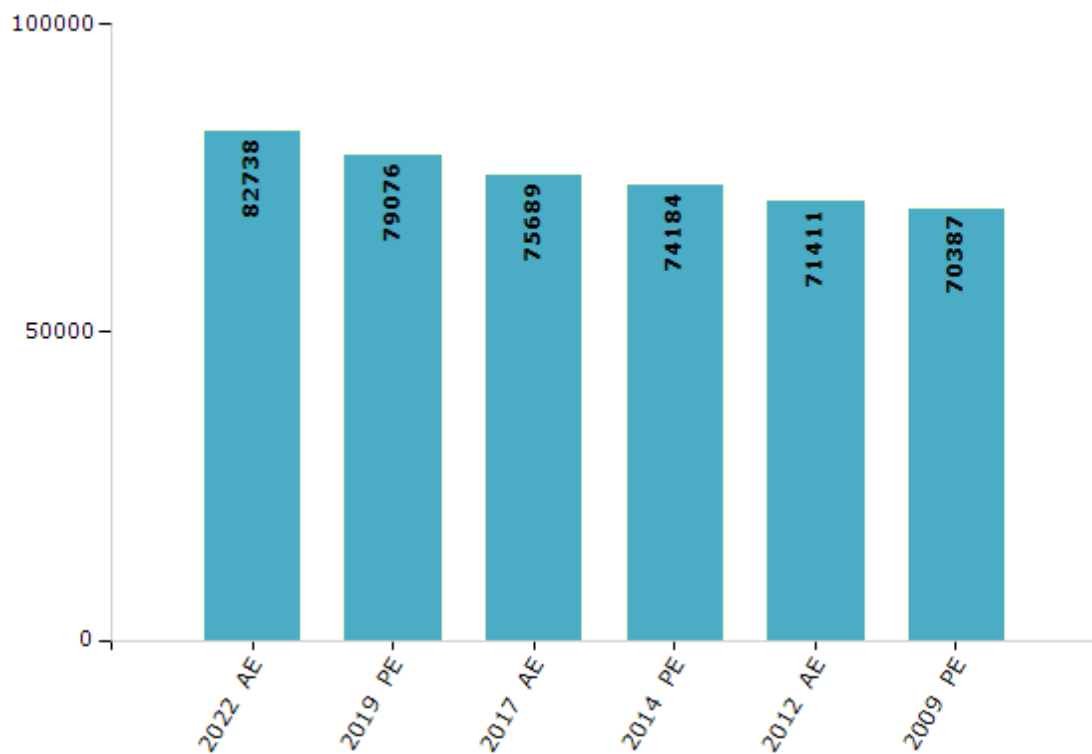
## Electoral Features

### Electors by Male & Female

Year	Male	Female	Others	Total
2022 AE	41266	41472	0	82738
2019 PE	39156	39920	0	79076
2017 AE	37178	38511	0	75689
2014 PE	36500	37684	0	74184
2012 AE	35138	36273	0	71411
2009 PE	34181	36206	-	70387
2007 AE	-	-	-	-
2004 PE	-	-	-	-
2003 AE	-	-	-	-
1999 PE	-	-	-	-

Year	Male	Female	Others	Total
1998 AE	-	-	-	-
1993 AE	-	-	-	-
1990 AE	-	-	-	-
1985 AE	-	-	-	-
1982 AE	-	-	-	-
1977 AE	-	-	-	-
1972 AE	-	-	-	-
1967 AE	-	-	-	-
1952 AE	-	-	-	-

Number of Electors



**Note :** AE : Assembly Election, PE : Assembly Segment of Parliamentary Election

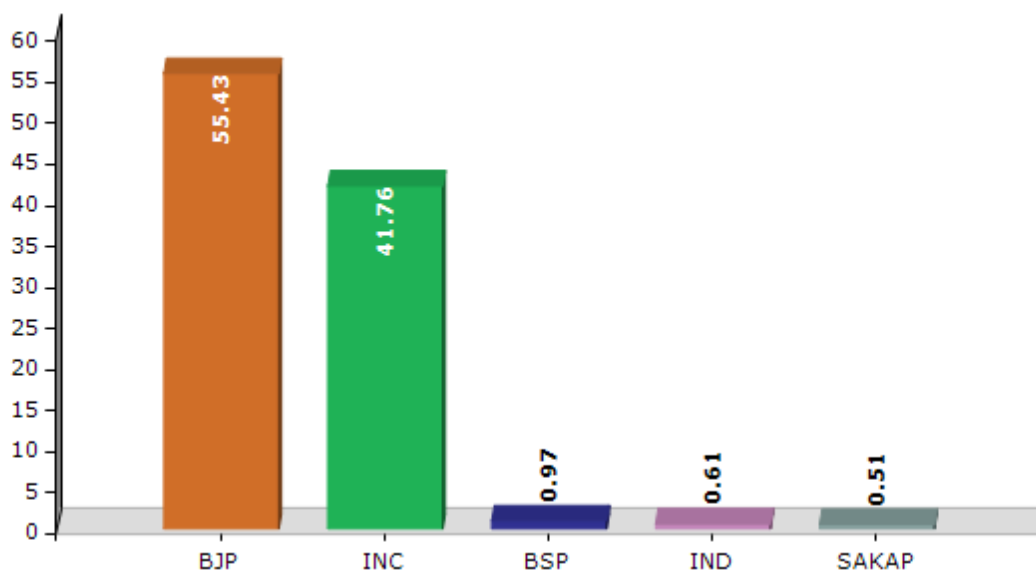


## Historical Summary Election Results

### Summary Result of Assembly Election - 2017

Candidate Name	Party	Votes	Votes %
Kamlesh Kumari	BJP	27961	55.43
Suresh Kumar	INC	21069	41.76
Praveen Kaushal	BSP	491	0.97
Dhani Ram	IND	308	0.61
Madan Lal	SAKAP	256	0.51
	NOTA	362	0.72

Votes Percentage of Top Parties - 2017



## Polling Station Level Election Results

### Number and Name of Polling Stations (PS) (2022)

Number of Polling Stations	Name of Polling Stations	Number of Polling Stations	Name of Polling Stations
1	Sapnehra 1	22	Bajrouh
2	Sapnehra 2	23	Jouh
3	Chhaon	24	Chamboh 1
4	Panjot	25	Chamboh 2
5	Matlana	26	Amroh 1
6	Bhuana	27	Amroh 2
7	Samirpur	28	Bhukkar 1
8	Sangroh	29	Bhukkar 2
9	Dari	30	Kakkar 1
10	Bagwara 1	31	Kakkar 2
11	Bagwara 2	32	Hanoh
12	Himmer 1	33	Dadu
13	Himmer 2	34	Badhani
14	Bajwal	35	Dho
15	Tikker Uperla	36	Jijwin
16	Dimmi	37	Tarkwari 1
17	Baloh	38	Tarkwari 2
18	Parol 1	39	Tarkwari 3
19	Parol 2	40	Thathwani
20	Kanjian 1	41	Amman
21	Kanjian 2	42	Dhirwin

Contd....

## Polling Station Level Election Results

### Polling Station-wise Votes Secured by Overall Top Five Parties in Bhoranj Assembly in Assembly Election (AE) under Hamirpur Parliamentary Constituency in Himachal Pradesh (2022)

Number of Polling Station	Winner - Suresh Kumar (INC)	Runner-up - Dr. Anil Dhiman (BJP)	3rd - Pawan Kumar (IND)	4th - Rajni Kaushal (AAP)	5th - Jarnail Singh (BSP)	NOTA	Other	Total Votes Secured
36	192	170	139	4	3	3	0	511
37	176	356	67	1	0	1	0	601
38	296	313	155	10	2	7	0	783
39	123	340	36	5	2	4	0	510
40	308	201	14	6	5	0	0	534
41	267	260	16	6	0	1	0	550
42	210	242	131	6	5	3	0	597
43	111	264	102	6	5	3	0	491
44	141	324	54	4	7	4	0	534
45	144	128	74	2	2	1	0	351
46	222	308	44	11	12	3	0	600
47	170	226	40	2	0	4	0	442
48	267	285	67	5	3	10	0	637
49	142	186	77	3	1	4	0	413
50	262	201	53	3	3	3	0	525
51	63	182	41	1	1	0	0	288
52	44	121	21	0	0	0	0	186
53	77	329	44	0	14	3	0	467
54	325	231	53	16	3	4	0	632
55	162	228	68	4	3	4	0	469
56	141	244	108	3	0	6	0	502
57	294	91	98	2	3	4	0	492
58	203	184	151	7	5	8	0	558
59	309	152	86	8	3	1	0	559
60	142	234	164	0	1	3	0	544
61	257	271	117	7	3	4	0	659
62	371	276	59	5	4	4	0	719
63	334	343	58	0	2	1	0	738
64	254	212	66	2	1	0	0	535
65	371	252	72	6	0	4	0	705
66	239	235	42	4	0	5	0	525
67	452	293	35	2	5	1	0	788
68	355	199	52	8	2	3	0	619
69	376	308	36	5	9	8	0	742
70	307	160	12	3	0	1	0	483

Contd....

## Polling Station Level Election Results

**Winner, Runner-up and 3rd Party Position & Winning Margin According to Polling Stations in Bhoranj Assembly in Assembly Election (AE) under Hamirpur Parliamentary Constituency in Himachal Pradesh (2022)**

Polling Station Number	Winner Party	Winner Votes (%)	Runner-up Party	Runner-up Votes (%)	Winning Margin Votes (%)	Third Party	Third Party Votes (%)	Other Votes (%)
71	BJP	363 (50.56)	INC	273 (38.02)	90 (12.54)	IND (PK)	70 (9.75)	12 (1.67)
72	INC	522 (72.5)	BJP	170 (23.61)	352 (48.89)	IND (PK)	18 (2.5)	10 (1.39)
73	INC	324 (54.45)	BJP	236 (39.66)	88 (14.79)	IND (PK)	24 (4.03)	11 (1.85)
74	INC	295 (51.22)	BJP	220 (38.19)	75 (13.03)	IND (PK)	49 (8.51)	12 (2.08)
75	BJP	210 (46.77)	INC	192 (42.76)	18 (4.01)	IND (PK)	37 (8.24)	10 (2.23)
76	BJP	266 (46.75)	INC	219 (38.49)	47 (8.26)	IND (PK)	75 (13.18)	9 (1.58)
77	INC	186 (45.48)	BJP	157 (38.39)	29 (7.09)	IND (PK)	54 (13.2)	12 (2.93)
78	INC	442 (56.38)	BJP	298 (38.01)	144 (18.37)	IND (PK)	32 (4.08)	12 (1.53)
79	INC	411 (54.29)	BJP	298 (39.37)	113 (14.92)	IND (PK)	31 (4.1)	17 (2.25)
80	INC	569 (74.28)	BJP	189 (24.67)	380 (49.61)	IND (PK)	5 (0.65)	3 (0.39)
81	INC	345 (68.32)	BJP	127 (25.15)	218 (43.17)	IND (PK)	28 (5.54)	5 (0.99)
82	INC	380 (70.37)	BJP	148 (27.41)	232 (42.96)	IND (PK)	7 (1.3)	5 (0.93)
83	INC	349 (78.78)	BJP	88 (19.86)	261 (58.92)	IND (PK)	5 (1.13)	1 (0.23)
84	INC	547 (64.5)	BJP	255 (30.07)	292 (34.43)	IND (PK)	35 (4.13)	11 (1.3)
85	INC	524 (68.68)	BJP	199 (26.08)	325 (42.6)	IND (PK)	31 (4.06)	9 (1.18)
86	BJP	233 (53.94)	INC	184 (42.59)	49 (11.35)	IND (PK)	11 (2.55)	4 (0.93)
87	BJP	278 (51.58)	INC	162 (30.06)	116 (21.52)	IND (PK)	90 (16.7)	9 (1.67)
88	INC	320 (58.18)	BJP	183 (33.27)	137 (24.91)	IND (PK)	36 (6.55)	11 (2)
89	INC	353 (56.21)	BJP	235 (37.42)	118 (18.79)	IND (PK)	23 (3.66)	17 (2.71)
90	BJP	330 (61.34)	INC	110 (20.45)	220 (40.89)	IND (PK)	92 (17.1)	6 (1.12)
91	INC	327 (45.8)	BJP	316 (44.26)	11 (1.54)	IND (PK)	56 (7.84)	15 (2.1)
92	BJP	309 (50.33)	INC	194 (31.6)	115 (18.73)	IND (PK)	103 (16.78)	8 (1.3)
93	BJP	171 (52.45)	INC	99 (30.37)	72 (22.08)	IND (PK)	50 (15.34)	6 (1.84)
94	BJP	257 (56.48)	INC	173 (38.02)	84 (18.46)	IND (PK)	21 (4.62)	4 (0.88)
95	BJP	278 (50.27)	INC	213 (38.52)	65 (11.75)	IND (PK)	50 (9.04)	12 (2.17)
96	INC	257 (46.22)	BJP	249 (44.78)	8 (1.44)	IND (PK)	40 (7.19)	10 (1.8)
97	BJP	224 (52.83)	INC	152 (35.85)	72 (16.98)	IND (PK)	37 (8.73)	11 (2.59)
98	BJP	254 (49.51)	INC	217 (42.3)	37 (7.21)	IND (PK)	23 (4.48)	19 (3.7)
99	BJP	243 (63.78)	INC	89 (23.36)	154 (40.42)	IND (PK)	43 (11.29)	6 (1.57)
100	BJP	231 (47.24)	INC	230 (47.03)	1 (0.21)	IND (PK)	20 (4.09)	8 (1.64)
101	BJP	272 (61.96)	INC	141 (32.12)	131 (29.84)	IND (PK)	18 (4.1)	8 (1.82)
<b>Total Bhoranj AC</b>	<b>INC</b>	<b>24779 (43.16)</b>	<b>BJP</b>	<b>24719 (43.05)</b>	<b>60 (0.11)</b>	<b>IND (PK)</b>	<b>6861 (11.95)</b>	<b>1058 (1.84)</b>

**Note :** IND - PK : Pawan Kumar

## Socio-Economic Amenities - Rural

### Access to Education Facilities

Particulars	Number of Villages (% of Population)				
	Available	Not Available	If Not Available (Distance of Nearest Facility)		
			A	B	C
Govt. Primary School	107 (65)	158 (35)	155 (33)	0 (0)	0 (0)
Private Primary School	12 (14)	253 (86)	2 (1)	0 (0)	0 (0)
Govt. Middle School	66 (46)	199 (54)	193 (51)	1 (0)	0 (0)
Private Middle School	14 (11)	251 (89)	0 (0)	0 (0)	0 (0)
Govt. Secondary School	39 (32)	226 (68)	216 (66)	5 (1)	1 (0)
Private Secondary School	7 (6)	258 (94)	1 (0)	0 (0)	0 (0)
Govt. Senior Secondary School	27 (24)	238 (76)	209 (67)	22 (8)	0 (0)
Private Senior Secondary School	6 (4)	259 (96)	4 (1)	0 (0)	0 (0)
Govt. Arts and Science Degree College	1 (0)	264 (100)	34 (10)	114 (40)	114 (49)
Private Arts and Science Degree College	0 (0)	265 (100)	0 (0)	2 (1)	0 (0)
Govt. Engineering College	0 (0)	265 (100)	0 (0)	0 (0)	265 (100)
Private Engineering College	0 (0)	265 (100)	0 (0)	0 (0)	0 (0)
Govt. Medicine College	0 (0)	265 (100)	1 (0)	0 (0)	263 (99)
Private Medicine College	0 (0)	265 (100)	0 (0)	0 (0)	1 (0)
Govt. Management Institute	0 (0)	265 (100)	0 (0)	1 (0)	264 (100)
Private Management Institute	0 (0)	265 (100)	0 (0)	0 (0)	0 (0)
Govt. Polytechnic	0 (0)	265 (100)	0 (0)	0 (0)	233 (89)
Private Polytechnic	1 (1)	264 (99)	15 (5)	13 (4)	3 (1)
Govt. Vocational Training School/ITI	0 (0)	265 (100)	46 (15)	116 (41)	68 (30)
Private Vocational Training School/ITI	1 (1)	264 (99)	18 (6)	12 (4)	4 (1)
Govt. Non Formal Training Centre	0 (0)	265 (100)	0 (0)	1 (1)	258 (98)
Private Non Formal Training Centre	0 (0)	265 (100)	0 (0)	2 (0)	4 (1)
Govt. School For Disabled	0 (0)	265 (100)	0 (0)	0 (0)	265 (100)
Private School For Disabled	0 (0)	265 (100)	0 (0)	0 (0)	0 (0)
Government Others	2 (2)	263 (98)	0 (0)	0 (0)	0 (0)
Private Others	1 (1)	264 (99)	0 (0)	0 (0)	0 (0)

Note : Distance A : Less than 5 km; B : Between 5-10 km; C : 10+ km.; Source : Data Analysis is based on 2011 Census.



## DISCLAIMER

The Terms of Use and Disclaimer of Datanet India Private Limited (hereinafter referred to as "Datanet") for use of this analysis report of **Bhoranj Assembly Constituency (Bhoranj Vidhan Sabha)** :-

1. **Assembly Factbook™** is a Registered Trade Mark owned by Datanet.
2. All the maps are sketched and graphical representation only and have not been drawn to the scale and also not to represent the actual geographical area or boundary of the unit.
3. The data for the aforesaid analysis is based on authentic sources and has been culled from the various publications of Census, CSO and NSSO for district and block level data, various central and state government departments, Central & State Elections Commissions and the concerned Returning Officers' releases, Electoral Rolls, Election results and allied publications, internal assessment, surveys, estimates and analysis. Therefore, certain adjustment of data at micro level may have been done to arrive closer to the macro data.
4. Data have been provided on an "As Is" and "As AVAILABLE" basis
5. The colours shown in the maps or diagram and charts of a particular party, alliance or AC are indicative and do not represent them.
6. This publication which includes maps, sheets, graphs and data would be the property under copyright of Datanet only. The user may use these for its internal study, analysis and research purposes. It's public display, re-selling or any commercial uses by the user are not allowed.
7. Datanet has taken due care and caution in compilation and processing of data and allied information, but does not guarantee the accuracy, adequacy or completeness of any information/analysis and will be not responsible for any errors or omissions or for the results obtained from the use of such information/analysis.
8. All the contents for the publication have been culled from various authentic sources and Datanet reasonably believes such sources to be reliable, but does not make any representations, express or implied as to the accuracy or fitness of use of such information. The information or contents of the information/analysis do not constitute advice and should not be relied upon in making (or refraining from making) any decision. Any reliance placed upon the information provided by Datanet is the sole responsibility and strictly at the user's risk.
9. In no event will Datanet be liable for any damages (including, without limitation, damages for loss of business projects, or loss of profits) arising in contract, tort or otherwise from the use of or inability to use any of its contents, or from any action taken (or refrained from being taken) as a result of using the analysis or any of its contents. Datanet its directors, owners, editors, officials, employees, distributor and agents or any associate will not be liable for any errors in the information contained or any consequences arising from the use of the contents of the provided information/analysis.
10. If any provision of these terms and conditions is held invalid or illegal or unenforceable for any reason by any court of competent jurisdiction, such provision shall be severed and the remainder of provisions of the terms and conditions shall continue in full force and effect as if the Term of Use had been executed with the invalid, illegal or unenforceable provision eliminated.
11. If there are any discrepancies in the information provided, please bring it to attention of Datanet for suitable rectification measures.

**Buy Online This Complete Book At  
Datanet India eBooks Store**

**[www.indiastatpublications.com](http://www.indiastatpublications.com)**

**or go directly at**

**[http://www.indiastatpublications.com/  
Assembly\\_factbook/Himachal Pradesh/Hamirpur/ Bhoranj](http://www.indiastatpublications.com/Assembly_factbook/Himachal%20Pradesh/Hamirpur/Bhoranj)**

 **indiastat**elections

ISBN : 978-93-5822-682-9



9 789358 226829