



Himachal Pradesh

# Assembly Factbook™

Bilaspur Assembly Constituency



Key Electoral Data of Bilaspur  
Assembly Constituency (Vidhan Sabha)

Himachal Pradesh  
**Assembly Factbook**<sup>TM</sup>  
Bilaspur Assembly Constituency



Bilaspur Vidhan Sabha

## **Editor & Director**

Dr. R.K. Thukral

## **Research Editor**

Dr. Shafeeq Rahman

## **Compiled, Researched and Published by Datanet India Pvt. Ltd.**

D-100, 1st Floor,

Okhla Industrial Area, Phase-I,

New Delhi- 110020.

Ph.: 91-11- 43580781-84

Email : support@indiastatpublications.com

Website : www.indiastatelections.com

## **Online Book Store :**

www.indiastatpublications.com

**Report No. :** AFB/HP-48-0125

**ISBN :** 978-93-5822-677-5

**First Edition :** January, 2018

**Eighth Updated Edition :** January, 2025

**Price :** Rs.11500/-

US\$ 310

© **Datanet India Pvt. Ltd.**

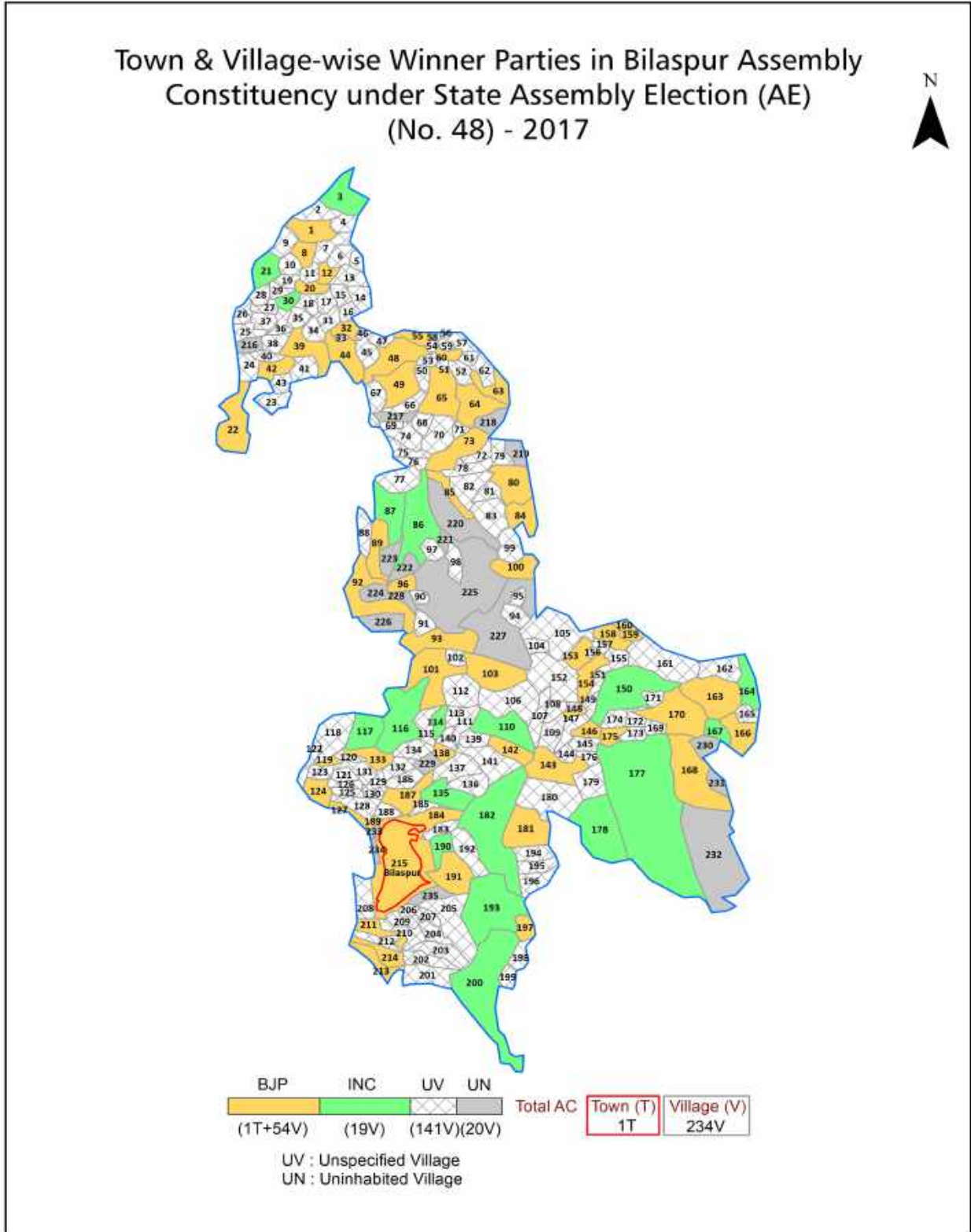
All rights reserved. No part of this book may be reproduced, stored in a retrieval system or transmitted in any form or by any means, mechanical photocopying, photographing, scanning, recording or otherwise without the prior written permission of the publisher. Please refer to Disclaimer at page no. 139 for the use of this publication.

Printed in India

# Contents

No.	Particulars	Page No.
	<b>Introduction</b>	
1	Assembly Constituency - (Vidhan Sabha) at a Glance   Features of Assembly as per Delimitation Commission of India (2008)	1-2
	<b>Location and Political Maps</b>	
2	Location Map   Boundaries of Assembly Constituency - (Vidhan Sabha) in District   Boundaries of Assembly Constituency under Parliamentary Constituency - (Lok Sabha)   Town & Village-wise Winner Parties- 2024, 2022, 2019, 2017, 2014, 2012 and 2009	3-11
	<b>Administrative Setup (2011)</b>	
3	District   Sub-district   Towns   Villages   Inhabited Villages   Uninhabited Villages   Village Panchayat   Intermediate Panchayat	12-23
	<b>Demographics (2011)</b>	
4	Population   Households   Rural/Urban Population   Towns and Villages by Population Size   Sex Ratio (Total & 0-6 Years)   Religious Population   Social Population   Literacy Rate	24-25
	<b>Electoral Features</b>	
5	Important Dates of Last Elections Held   Electors by Gender   Service Electors   Voters   Voters Turnout   Polling Stations & Average Number of Electors per Polling Station   Electors by Age Group   Present Elected Representatives	26-31
	<b>Historical Summary Election Results</b>	
6	Vote Share of Major Parties   Winning Margin (Number & Percentage)   Polarity of Parties   Summary Result of Assembly Segment of Parliamentary Elections 2024, 2019, 2014, 2009, 2004 and 1999   Summary Result of Assembly Elections 2022, 2017, 2012, 2007, 2003, 1998, 1993, 1990, 1985, 1982, 1977, 1972 and 1967	32-53
	<b>Polling Station Level Election Results</b>	
7	Name and Number of Polling Station 2024, 2022, 2019, 2017, 2014, 2012 and 2009   Polling Station-wise Electors, Voters & Voters Turnout 2024, 2022, 2019, 2017, 2014, 2012 and 2009   Polling Station wise Elections Results 2024, 2022, 2019, 2017, 2014, 2012 and 2009	54-119
	<b>Share of Assembly Constituency</b>	
8	Share of Assembly Constituency - (Vidhan Sabha) in State, District and Parliamentary Constituency - (Lok Sabha)	120
	<b>Socio-Economic Amenities (2011)</b>	
9	Access to Administrative Units   Agricultural, Manufacturing and Industrial Commodities   Demographic Indicators   Education   Health & Manpower   Drinking Water Supply   Sanitation   Entertainment and Recreations Infrastructure   Power   Food Allocation Distribution and Marketing of Agriculture Commodities Infrastructure   Transport and Road Infrastructure   Communication   Banking and Financial Services   Land Use   Irrigation Source	122-136
10	<b>Abbreviation &amp; Sources</b>	137-138
11	<b>Disclaimer</b>	139

Location & Political Map



## Administrative Setup

### List of Village Panchayat & Intermediate Panchayat (Block) Name - 2011

Village Name	Village Panchayat Name	Intermediate Panchayat Name
Amar Singh Pura (473/1)	Malyawar	Ghumarwin
Bachhri (378)	Mor Singhi	Ghumarwin
Badhiat (176)	Bamta	Bilaspur Sadar
Badsaur (195)	Sihra	Bilaspur Sadar
Bagaun (122)	Dhaun Kothi	Bilaspur Sadar
Bagharin (148)	Nichli Bhater	Bilaspur Sadar
Bagi (180)	Binaula	Bilaspur Sadar
Bah Ranotan (374)	Pater	Ghumarwin
Bahal Bhalwan (172)	Balh Balwana	Bilaspur Sadar
Bahli Chaleda (153)	Kuddi	Bilaspur Sadar
Baihl Kandaila (175)	Bamta	Bilaspur Sadar
Baldwara (497)	Harlog	Ghumarwin
Balh Churani (492)	Rohin	Ghumarwin
Balhi Vilan (151)	Kuddi	Bilaspur Sadar
Baloh (127)	Dhaun Kothi	Bilaspur Sadar
Baloh (476)	Patta	Ghumarwin
Bamta (201)	Bamta	Bilaspur Sadar
Banaula (183)	Binaula	Bilaspur Sadar
Bandla (194)	Bandla	Bilaspur Sadar
Bandla Miyan (166)	Kandrour	Bilaspur Sadar
Banglera (498)	Harlog	Ghumarwin
Banoha (526)	Ladda	Ghumarwin
Bardhin (496)	Harlog	Ghumarwin
Bari Bagot (523)	Bhulswai	Ghumarwin
Bari Bharann (522)	Bhulswai	Ghumarwin
Barmana (128)	Barmana	Bilaspur Sadar
Barog (187)	Makari Markand	Bilaspur Sadar
Barota Jatan (140)	Beri Rajadian	Bilaspur Sadar
Behal Nawanny (504)	Talyana	Ghumarwin

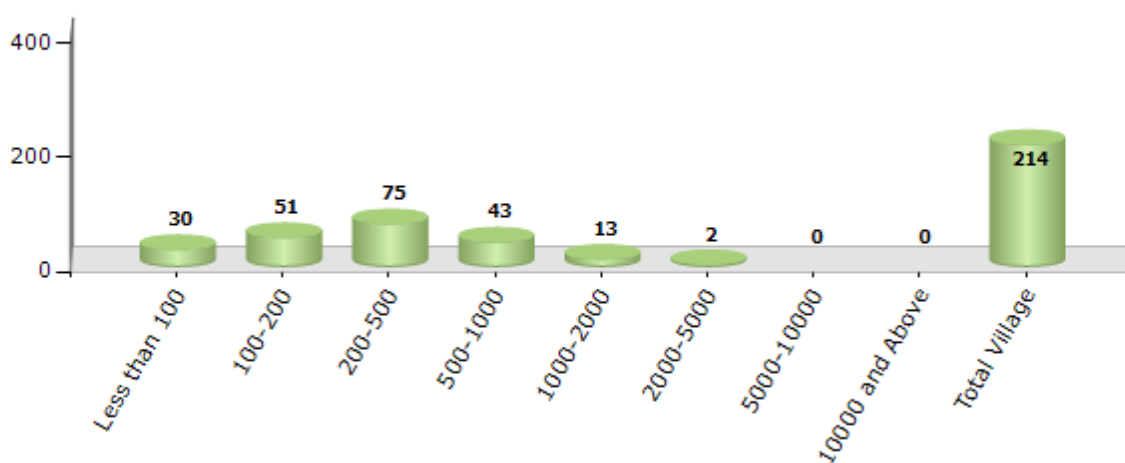
Contd....

## Demographics

### Number of Villages by Population Size - 2011

Less than 100	100-200	200-500	500-1000	1000-2000	2000-5000	5000-10000	10000 and Above	Total Village
30	51	75	43	13	2	0	0	214

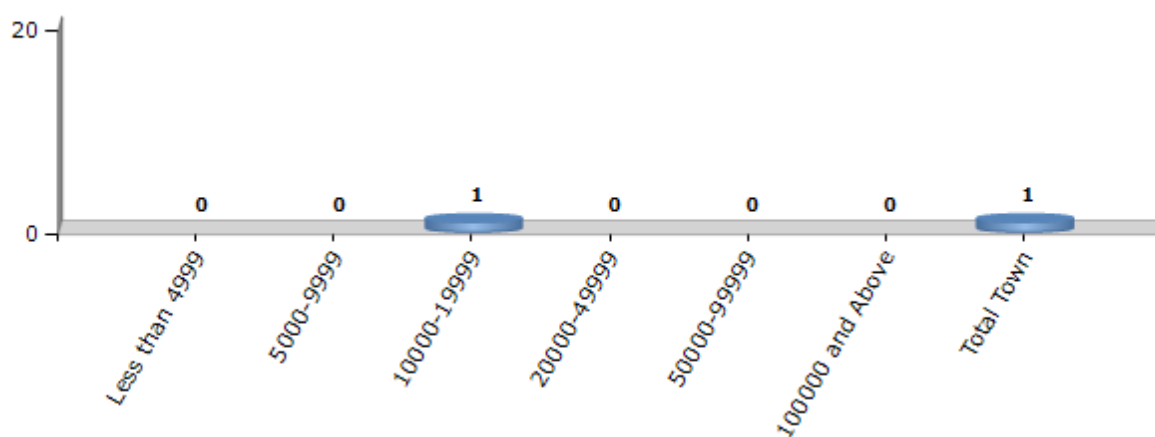
Number of Villages by Population Size - 2011



### Number of Towns by Population Size - 2011

Less than 4999	5000-9999	10000-19999	20000-49999	50000-99999	100000 and Above	Total Town
0	0	1	0	0	0	1

Number of Towns by Population Size - 2011

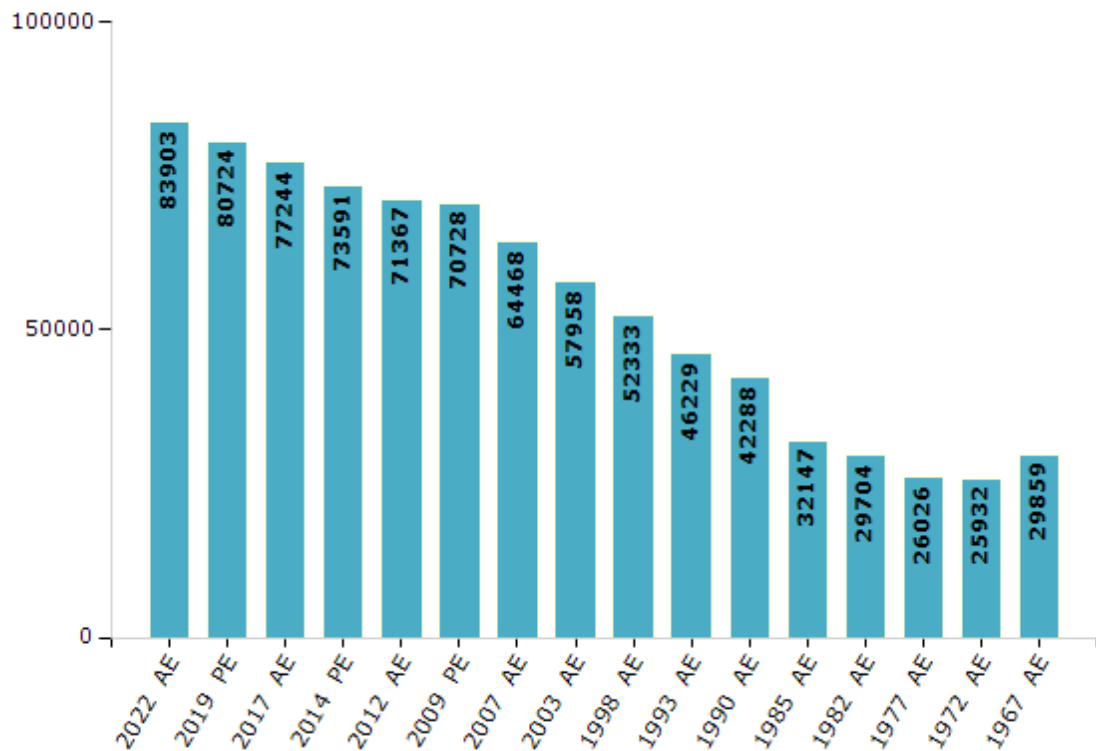


## Electoral Features

### Electors by Male & Female

Year	Male	Female	Others	Total	Year	Male	Female	Others	Total
2022 AE	42588	41315	0	83903	1998 AE	26589	25744	-	52333
2019 PE	40916	39808	0	80724	1993 AE	23477	22752	-	46229
2017 AE	39054	38190	0	77244	1990 AE	21355	20933	-	42288
2014 PE	37485	36106	0	73591	1985 AE	16110	16037	-	32147
2012 AE	36513	34854	0	71367	1982 AE	14757	14947	-	29704
2009 PE	36040	34688	-	70728	1977 AE	13254	12772	-	26026
2007 AE	32735	31733	-	64468	1972 AE	13373	12559	-	25932
2004 PE	-	-	-	-	1967 AE	-	-	-	29859
2003 AE	29381	28577	-	57958	1952 AE	-	-	-	-
1999 PE	-	-	-	-					

Number of Electors



Note : AE : Assembly Election, PE : Assembly Segment of Parliamentary Election

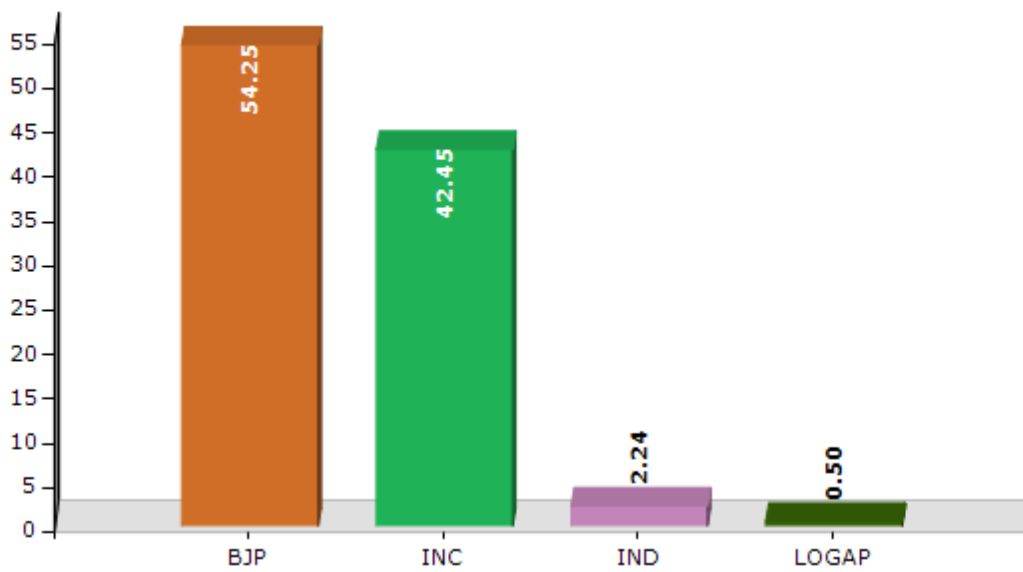


## Historical Summary Election Results

### Summary Result of Assembly Election - 2017

Candidate Name	Party	Votes	Votes %
Subhash Thakur	BJP	31547	54.25
Bumber Thakur	INC	24685	42.45
Basant Ram Sandhu	IND	1300	2.24
Amar Singh	LOGAP	292	0.5
	NOTA	322	0.55

Votes Percentage of Top Parties - 2017



## Polling Station Level Election Results

### Number and Name of Polling Stations (PS) (2022)

Number of Polling Stations	Name of Polling Stations	Number of Polling Stations	Name of Polling Stations
1	Parnal 1	22	Talyana 2
2	Parnal 2	23	Hawan 1
3	Parnal 3	24	Hawan 2
4	Talwara	25	Churadi
5	Bah Ranauta 1	26	Majhwar
6	Bah Ranauta 2	27	Dhadat
7	Morsinghi 1	28	Saryun Khas
8	Morsinghi 2	29	Jabbalyana
9	Kasohal	30	Nanawan 1
10	Masaur	31	Nanawan 2
11	Dharbada	32	Malyawar
12	Ladda 1	33	Malyawar 2
13	Ladda 2	34	Balhchurani
14	Kuthera 1	35	Baldwara
15	Kuthera 2	36	Chlehli
16	Jolplakhi	37	Rohin 1
17	Tantha	38	Rohin 2
18	Bhalswai	39	Harlog
19	Bari Bhagot	40	Bhandwad 1
20	Sindhar	41	Bhandwad 2
21	Talyana 1	42	Kandraur

Contd....

## Polling Station Level Election Results

### Polling Station-wise Votes Secured by Overall Top Five Parties in Bilaspur Assembly in Assembly Election (AE) under Hamirpur Parliamentary Constituency in Himachal Pradesh (2022)

Number of Polling Station	Winner - Trilok Jamwal (BJP)	Runner-up - Bumber Thakur (INC)	3rd - Subhash Sharma (IND)	4th - Amar Singh (AAP)	5th - Puja Pal (RTRYDVBHMP)	NOTA	Other	Total Votes Secured
36	297	313	0	3	0	3	2	618
37	481	438	5	2	6	2	4	938
38	110	137	1	0	0	1	4	253
39	244	172	12	0	0	4	3	435
40	284	271	93	4	13	4	0	669
41	388	219	94	1	12	2	6	722
42	394	495	16	1	21	1	6	934
43	355	509	21	1	10	1	8	905
44	311	553	7	4	4	6	7	892
45	177	81	7	0	6	0	1	272
46	443	463	15	5	8	1	12	947
47	355	426	3	1	1	0	4	790
48	286	314	3	0	4	2	2	611
49	264	268	1	5	0	1	9	548
50	525	263	4	16	5	2	11	826
51	247	324	12	36	1	1	8	629
52	269	196	8	4	1	2	3	483
53	294	150	15	9	1	4	41	514
54	310	165	14	21	4	3	7	524
55	120	28	1	1	0	1	4	155
56	168	205	44	2	1	0	5	425
57	256	337	39	0	0	1	3	636
58	42	125	7	1	1	1	6	183
59	299	375	4	18	2	1	13	712
60	253	416	52	3	0	2	6	732
61	272	259	16	3	1	4	11	566
62	354	464	42	8	2	1	6	877
63	337	216	35	1	0	0	5	594
64	270	197	29	4	0	2	4	506
65	325	443	22	6	0	7	11	814
66	197	308	3	0	3	0	4	515
67	397	422	5	6	0	5	13	848
68	337	455	7	4	3	4	11	821
69	305	538	87	5	5	7	19	966
70	206	104	4	2	1	3	5	325

Contd....

**Polling Station Level Election Results**

**Winner, Runner-up and 3rd Party Position & Winning Margin According to Polling Stations in Bilaspur Assembly in Assembly Election (AE) under Hamirpur Parliamentary Constituency in Himachal Pradesh (2022)**

Polling Station Number	Winner Party	Winner Votes (%)	Runner-up Party	Runner-up Votes (%)	Winning Margin Votes (%)	Third Party	Third Party Votes (%)	Other Votes (%)
71	BJP	191 (64.09)	INC	99 (33.22)	92 (30.87)	IND (SS)	4 (1.34)	4 (1.34)
72	BJP	403 (58.41)	INC	249 (36.09)	154 (22.32)	AAP	12 (1.74)	26 (3.77)
73	BJP	416 (48.71)	INC	379 (44.38)	37 (4.33)	IND (SS)	45 (5.27)	14 (1.64)
74	BJP	382 (52.91)	INC	300 (41.55)	82 (11.36)	IND (SS)	13 (1.8)	27 (3.74)
75	INC	359 (56.45)	BJP	256 (40.25)	103 (16.2)	IND (SS)	6 (0.94)	15 (2.36)
76	BJP	261 (41.96)	INC	174 (27.97)	87 (13.99)	IND (SS)	172 (27.65)	15 (2.41)
77	INC	461 (52.93)	BJP	344 (39.49)	117 (13.44)	IND (SS)	45 (5.17)	21 (2.41)
78	BJP	436 (49.49)	INC	416 (47.22)	20 (2.27)	IND (SS)	12 (1.36)	17 (1.93)
79	INC	460 (51.57)	BJP	404 (45.29)	56 (6.28)	IND (SS)	16 (1.79)	12 (1.35)
80	INC	461 (53.36)	BJP	368 (42.59)	93 (10.77)	RTRYDVBHMP	9 (1.04)	26 (3.01)
81	BJP	130 (56.28)	INC	93 (40.26)	37 (16.02)	IND (SS)	4 (1.73)	4 (1.73)
82	BJP	247 (51.89)	INC	211 (44.33)	36 (7.56)	IND (SS)	6 (1.26)	12 (2.52)
83	BJP	401 (58.03)	INC	246 (35.6)	155 (22.43)	IND (SS)	37 (5.35)	7 (1.01)
84	INC	298 (49.34)	BJP	288 (47.68)	10 (1.66)	IND (SS)	9 (1.49)	9 (1.49)
85	BJP	334 (62.08)	INC	161 (29.93)	173 (32.15)	IND (SS)	21 (3.9)	22 (4.09)
86	BJP	406 (49.21)	INC	385 (46.67)	21 (2.54)	IND (SS)	11 (1.33)	23 (2.79)
87	INC	456 (49.67)	BJP	419 (45.64)	37 (4.03)	IND (SS)	29 (3.16)	14 (1.53)
88	INC	274 (48.5)	BJP	272 (48.14)	2 (0.36)	IND (SS)	9 (1.59)	10 (1.77)
89	BJP	166 (50.76)	INC	140 (42.81)	26 (7.95)	IND (SS)	15 (4.59)	6 (1.83)
90	BJP	36 (50.7)	INC	27 (38.03)	9 (12.67)	IND (SS)	3 (4.23)	5 (7.04)
91	INC	367 (51.54)	BJP	320 (44.94)	47 (6.6)	BSP	7 (0.98)	18 (2.53)
92	INC	416 (60.12)	BJP	237 (34.25)	179 (25.87)	IND (SS)	12 (1.73)	27 (3.9)
93	BJP	284 (49.82)	INC	254 (44.56)	30 (5.26)	IND (SS)	13 (2.28)	19 (3.33)
94	INC	484 (51.22)	BJP	436 (46.14)	48 (5.08)	RTRYDVBHMP	8 (0.85)	17 (1.8)
95	BJP	342 (60.96)	INC	193 (34.4)	149 (26.56)	IND (SS)	9 (1.6)	17 (3.03)
96	BJP	337 (54.8)	INC	256 (41.63)	81 (13.17)	RTRYDVBHMP	13 (2.11)	9 (1.46)
97	INC	478 (51.23)	BJP	398 (42.66)	80 (8.57)	RTRYDVBHMP	23 (2.47)	34 (3.64)
98	INC	250 (49.41)	BJP	235 (46.44)	15 (2.97)	RTRYDVBHMP	13 (2.57)	8 (1.58)
99	INC	314 (52.42)	BJP	257 (42.9)	57 (9.52)	RTRYDVBHMP	18 (3.01)	10 (1.67)
100	INC	517 (58.88)	BJP	323 (36.79)	194 (22.09)	RTRYDVBHMP	14 (1.59)	24 (2.73)
101	BJP	356 (47.34)	INC	339 (45.08)	17 (2.26)	BSP	14 (1.86)	43 (5.72)
<b>Total Bilaspur AC</b>	<b>BJP</b>	<b>30373 (47.85)</b>	<b>INC</b>	<b>29977 (47.23)</b>	<b>396 (0.62)</b>	<b>IND (SS)</b>	<b>1470 (2.32)</b>	<b>1655 (2.61)</b>

Note : IND - SS : Subhash Sharma

**Socio-Economic Amenities - Rural**

**Access to Education Facilities**

Particulars	Number of Villages (% of Population)				
	Available	Not Available	If Not Available (Distance of Nearest Facility)		
			A	B	C
Govt. Primary School	119 (77)	95 (23)	89 (20)	1 (0)	0 (0)
Private Primary School	6 (8)	208 (92)	4 (1)	0 (0)	0 (0)
Govt. Middle School	59 (47)	155 (53)	140 (48)	11 (4)	0 (0)
Private Middle School	9 (12)	205 (88)	1 (0)	0 (0)	0 (0)
Govt. Secondary School	26 (25)	188 (75)	157 (63)	30 (11)	0 (0)
Private Secondary School	3 (1)	211 (99)	0 (0)	0 (0)	0 (0)
Govt. Senior Secondary School	21 (18)	193 (82)	147 (66)	42 (15)	4 (1)
Private Senior Secondary School	2 (1)	212 (99)	0 (0)	0 (0)	0 (0)
Govt. Arts and Science Degree College	0 (0)	214 (100)	17 (7)	44 (20)	152 (73)
Private Arts and Science Degree College	0 (0)	214 (100)	1 (0)	0 (0)	0 (0)
Govt. Engineering College	0 (0)	214 (100)	4 (1)	1 (2)	46 (23)
Private Engineering College	0 (0)	214 (100)	23 (11)	37 (15)	103 (48)
Govt. Medicine College	0 (0)	214 (100)	0 (0)	2 (2)	211 (98)
Private Medicine College	1 (0)	213 (100)	0 (0)	0 (0)	0 (0)
Govt. Management Institute	0 (0)	214 (100)	15 (6)	38 (18)	105 (57)
Private Management Institute	0 (0)	214 (100)	0 (0)	2 (1)	54 (18)
Govt. Polytechnic	0 (0)	214 (100)	0 (0)	0 (0)	214 (100)
Private Polytechnic	0 (0)	214 (100)	0 (0)	0 (0)	0 (0)
Govt. Vocational Training School/ITI	0 (0)	214 (100)	16 (6)	37 (18)	161 (76)
Private Vocational Training School/ITI	0 (0)	214 (100)	0 (0)	0 (0)	0 (0)
Govt. Non Formal Training Centre	0 (0)	214 (100)	16 (6)	42 (21)	155 (72)
Private Non Formal Training Centre	0 (0)	214 (100)	1 (1)	0 (0)	0 (0)
Govt. School For Disabled	0 (0)	214 (100)	7 (3)	23 (11)	22 (13)
Private School For Disabled	0 (0)	214 (100)	9 (4)	15 (7)	138 (63)
Government Others	0 (0)	214 (100)	0 (0)	0 (0)	0 (0)
Private Others	0 (0)	214 (100)	0 (0)	0 (0)	1 (0)

Note : Distance A : Less than 5 km; B : Between 5-10 km; C : 10+ km.; Source : Data Analysis is based on 2011 Census.

## DISCLAIMER

The Terms of Use and Disclaimer of Datanet India Private Limited (hereinafter referred to as "Datanet") for use of this analysis report of **Bilaspur Assembly Constituency (Bilaspur Vidhan Sabha)** :-

1. **Assembly Factbook™** is a Registered Trade Mark owned by Datanet.
2. All the maps are sketched and graphical representation only and have not been drawn to the scale and also not to represent the actual geographical area or boundary of the unit.
3. The data for the aforesaid analysis is based on authentic sources and has been culled from the various publications of Census, CSO and NSSO for district and block level data, various central and state government departments, Central & State Elections Commissions and the concerned Returning Officers' releases, Electoral Rolls, Election results and allied publications, internal assessment, surveys, estimates and analysis. Therefore, certain adjustment of data at micro level may have been done to arrive closer to the macro data.
4. Data have been provided on an "As Is" and "As AVAILABLE" basis
5. The colours shown in the maps or diagram and charts of a particular party, alliance or AC are indicative and do not represent them.
6. This publication which includes maps, sheets, graphs and data would be the property under copyright of Datanet only. The user may use these for its internal study, analysis and research purposes. It's public display, re-selling or any commercial uses by the user are not allowed.
7. Datanet has taken due care and caution in compilation and processing of data and allied information, but does not guarantee the accuracy, adequacy or completeness of any information/analysis and will be not responsible for any errors or omissions or for the results obtained from the use of such information/analysis.
8. All the contents for the publication have been culled from various authentic sources and Datanet reasonably believes such sources to be reliable, but does not make any representations, express or implied as to the accuracy or fitness of use of such information. The information or contents of the information/analysis do not constitute advice and should not be relied upon in making (or refraining from making) any decision. Any reliance placed upon the information provided by Datanet is the sole responsibility and strictly at the user's risk.
9. In no event will Datanet be liable for any damages (including, without limitation, damages for loss of business projects, or loss of profits) arising in contract, tort or otherwise from the use of or inability to use any of its contents, or from any action taken (or refrained from being taken) as a result of using the analysis or any of its contents. Datanet its directors, owners, editors, officials, employees, distributor and agents or any associate will not be liable for any errors in the information contained or any consequences arising from the use of the contents of the provided information/analysis.
10. If any provision of these terms and conditions is held invalid or illegal or unenforceable for any reason by any court of competent jurisdiction, such provision shall be severed and the remainder of provisions of the terms and conditions shall continue in full force and effect as if the Term of Use had been executed with the invalid, illegal or unenforceable provision eliminated.
11. If there are any discrepancies in the information provided, please bring it to attention of Datanet for suitable rectification measures.

Buy Online This Complete Book At  
**Datanet India eBooks Store**

[www.indiastatpublications.com](http://www.indiastatpublications.com)

or go directly at

[http://www.indiastatpublications.com/  
Assembly\\_factbook/Himachal Pradesh/Hamirpur/ Bilaspur](http://www.indiastatpublications.com/Assembly_factbook/Himachal%20Pradesh/Hamirpur/Bilaspur)

 **indiastat**elections

ISBN : 978-93-5822-677-5



9 789358 226775