



Himachal Pradesh

# Assembly Factbook™

Dharampur Assembly Constituency



Key Electoral Data of Dharampur  
Assembly Constituency (Vidhan Sabha)

Himachal Pradesh  
**Assembly Factbook**<sup>TM</sup>  
Dharampur Assembly Constituency



Dharampur Vidhan Sabha

## **Editor & Director**

Dr. R.K. Thukral

## **Research Editor**

Dr. Shafeeq Rahman

## **Compiled, Researched and Published by Datanet India Pvt. Ltd.**

D-100, 1st Floor,

Okhla Industrial Area, Phase-I,

New Delhi- 110020.

Ph.: 91-11- 43580781-84

Email : support@indiastatpublications.com

Website : www.indiastatelections.com

## **Online Book Store :**

www.indiastatpublications.com

**Report No. :** AFB/HP-32-0125

**ISBN :** 978-93-5822-659-1

**First Edition :** January, 2018

**Eighth Updated Edition :** January, 2025

**Price :** Rs.11500/-

US\$ 310

© **Datanet India Pvt. Ltd.**

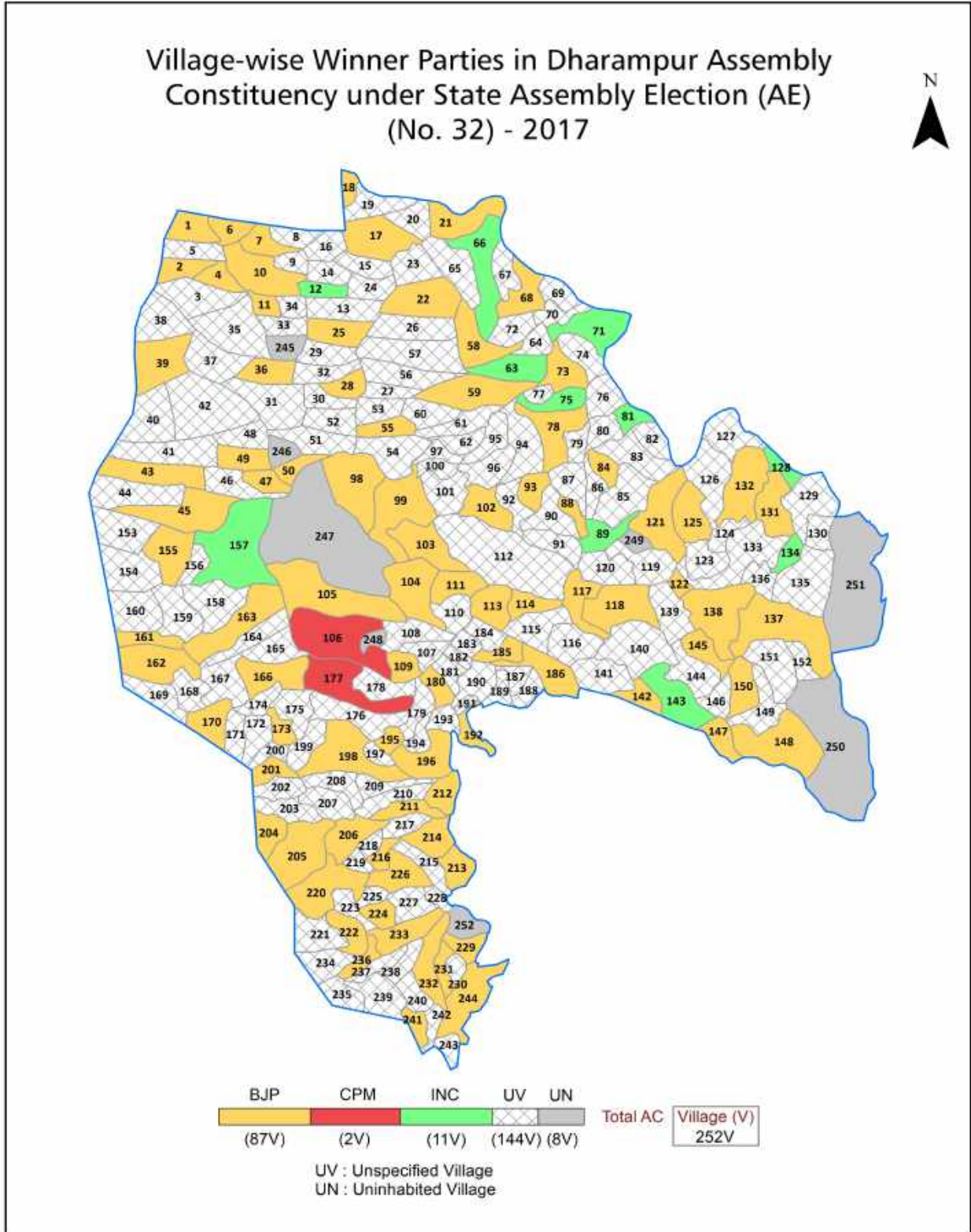
All rights reserved. No part of this book may be reproduced, stored in a retrieval system or transmitted in any form or by any means, mechanical photocopying, photographing, scanning, recording or otherwise without the prior written permission of the publisher. Please refer to Disclaimer at page no. 142 for the use of this publication.

Printed in India

No.	Particulars	Page No.
	<b>Introduction</b>	
1	Assembly Constituency - (Vidhan Sabha) at a Glance   Features of Assembly as per Delimitation Commission of India (2008)	1-2
	<b>Location and Political Maps</b>	
2	Location Map   Boundaries of Assembly Constituency - (Vidhan Sabha) in District   Boundaries of Assembly Constituency under Parliamentary Constituency - (Lok Sabha)   Village-wise Winner Parties- 2024, 2022, 2019, 2017, 2014, 2012 and 2009	3-11
	<b>Administrative Setup (2011)</b>	
3	District   Sub-district   Towns   Villages   Inhabited Villages   Uninhabited Villages   Village Panchayat   Intermediate Panchayat	12-24
	<b>Demographics (2011)</b>	
4	Population   Households   Rural/Urban Population   Villages by Population Size   Sex Ratio (Total & 0-6 Years)   Religious Population   Social Population   Literacy Rate	25-26
	<b>Electoral Features</b>	
5	Important Dates of Last Elections Held   Electors by Gender   Service Electors   Voters   Voters Turnout   Polling Stations & Average Number of Electors per Polling Station   Electors by Age Group   Present Elected Representatives	27-32
	<b>Historical Summary Election Results</b>	
6	Vote Share of Major Parties   Winning Margin (Number & Percentage)   Polarity of Parties   Summary Result of Assembly Segment of Parliamentary Elections 2024, 2019, 2014, 2009, 2004 and 1999   Summary Result of Assembly Elections 2022, 2017, 2012, 2007, 2003, 1998, 1993, 1990, 1985, 1982, 1977, 1972 and 1967	33-54
	<b>Polling Station Level Election Results</b>	
7	Name and Number of Polling Station 2024, 2022, 2019, 2017, 2014, 2012 and 2009   Polling Station-wise Electors, Voters & Voters Turnout 2024, 2022, 2019, 2017, 2014, 2012 and 2009   Polling Station wise Elections Results 2024, 2022, 2019, 2017, 2014, 2012 and 2009	55-122
	<b>Share of Assembly Constituency</b>	
8	Share of Assembly Constituency - (Vidhan Sabha) in State, District and Parliamentary Constituency - (Lok Sabha)	123
	<b>Socio-Economic Amenities (2011)</b>	
9	Access to Administrative Units   Agricultural, Manufacturing and Industrial Commodities   Demographic Indicators   Education   Health & Manpower   Drinking Water Supply   Sanitation   Entertainment and Recreations Infrastructure   Power   Food Allocation Distribution and Marketing of Agriculture Commodities Infrastructure   Transport and Road Infrastructure   Communication   Banking and Financial Services   Land Use   Irrigation Source	125-139
10	<b>Abbreviation &amp; Sources</b>	140-141
11	<b>Disclaimer</b>	142



Location & Political Map



## Administrative Setup

### List of Village Panchayat & Intermediate Panchayat (Block) Name - 2011

Village Name	Village Panchayat Name	Intermediate Panchayat Name
Answai (167)	Darwad	Dharampur
Arli Paryal (57)	Samaur (DPR)	Dharampur
Badari (269)	Darpa	Gopalpur
Badohal (63)	Bhur	Dharampur
Bag (175)	Garoru	Dharampur
Bahan (34)	Kothuan (DPR)	Dharampur
Bahri (108)	Behri (DPR)	Dharampur
Bahru (239)	Sadhot (DPR)	Dharampur
Baihal (262)	Bsantpur Rasain	Dharampur
Bakarta (278)	Bakarta	Gopalpur
Baldwara (160)	Sajao Piplu (DPR)	Dharampur
Balh (32)	Dhalara (DPR)	Dharampur
Balhara (101)	Behri (DPR)	Dharampur
Balyali (37)	Soher (DPR)	Dharampur
Banal (131)	Banal (DPR)	Dharampur
Banali (255)	Sadhot (DPR)	Dharampur
Bandal (190)	Kot	Dharampur
Bandal Brahmana (191)	Kot	Dharampur
Banerari (121)	Paihar (DPR)	Dharampur
Banog (49)	Sidhpur (DPR)	Dharampur
Banwar Kalan (96)	Dharampur (DPR)	Dharampur
Baral (134)	Langehad	Dharampur
Barchhwar (284)	Barchhwar (GPR)	Gopalpur
Bardana (94)	Dharampur (DPR)	Dharampur
Barnota Awal (206)	Parasada Hawani	Dharampur
Barnota Dom (205)	Parasada Hawani	Dharampur
Basantpur (261)	Bsantpur Rasain	Dharampur
Batwan (256)	Bsantpur Rasain	Dharampur
Bhadehr (19)	Badehad	Dharampur

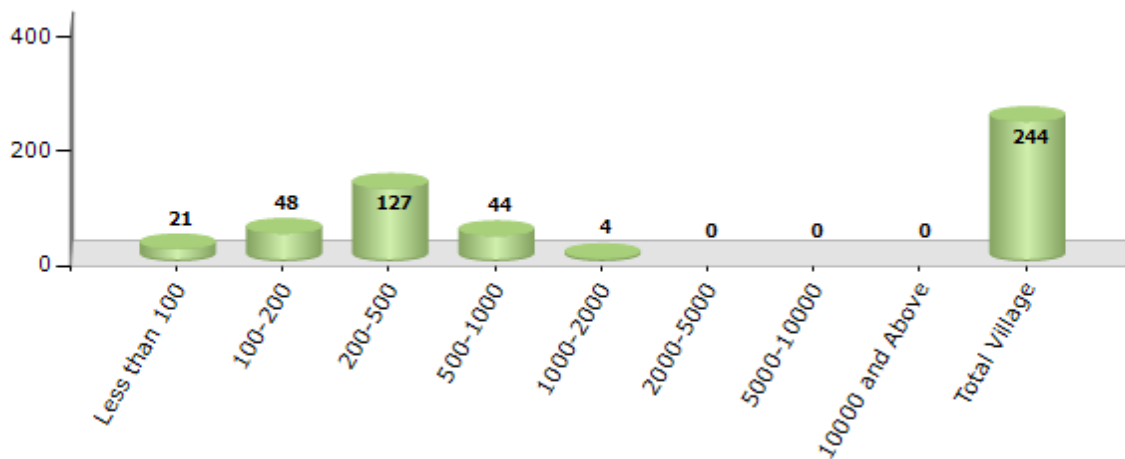
Contd....

## Demographics

### Number of Villages by Population Size - 2011

Less than 100	100-200	200-500	500-1000	1000-2000	2000-5000	5000-10000	10000 and Above	Total Village
21	48	127	44	4	0	0	0	244

Number of Villages by Population Size - 2011

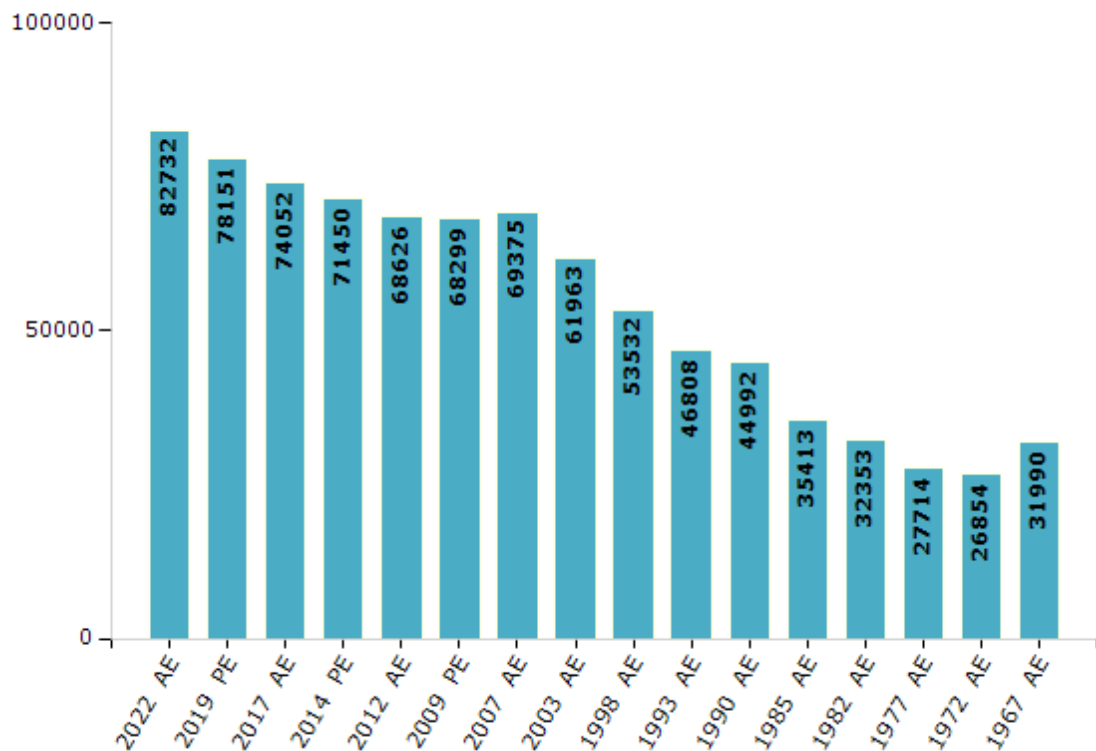


## Electoral Features

### Electors by Male & Female

Year	Male	Female	Others	Total	Year	Male	Female	Others	Total
2022 AE	41584	41147	1	82732	1998 AE	24908	28624	-	53532
2019 PE	39251	38900	0	78151	1993 AE	20977	25831	-	46808
2017 AE	36761	37291	0	74052	1990 AE	20664	24328	-	44992
2014 PE	35295	36155	0	71450	1985 AE	15881	19532	-	35413
2012 AE	33893	34733	0	68626	1982 AE	13938	18415	-	32353
2009 PE	33037	35262	-	68299	1977 AE	12521	15193	-	27714
2007 AE	33580	35795	-	69375	1972 AE	12941	13913	-	26854
2004 PE	-	-	-	-	1967 AE	-	-	-	31990
2003 AE	29775	32188	-	61963	1952 AE	-	-	-	-
1999 PE	-	-	-	-					

Number of Electors



Note : AE : Assembly Election, PE : Assembly Segment of Parliamentary Election

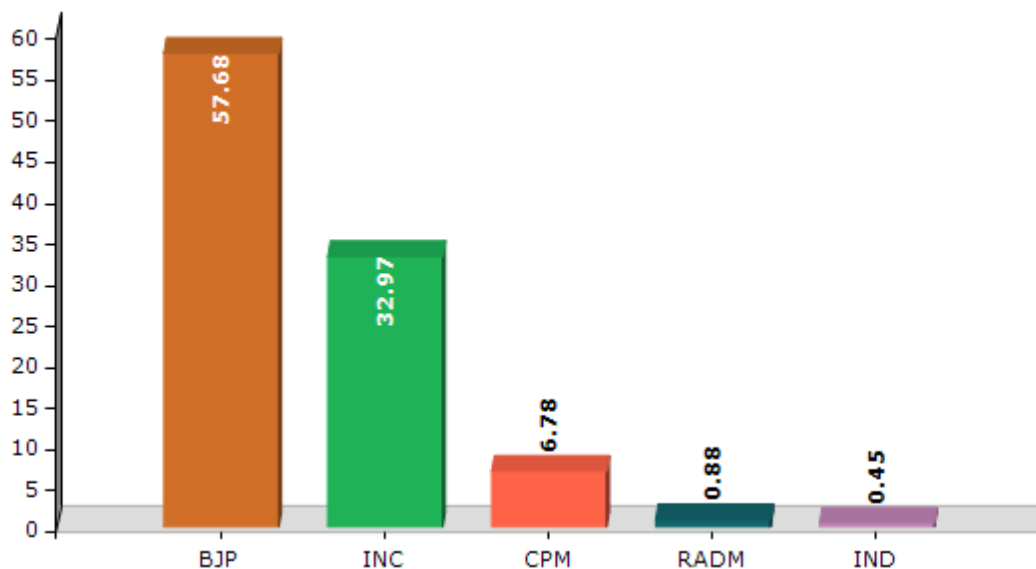


## Historical Summary Election Results

### Summary Result of Assembly Election - 2017

Candidate Name	Party	Votes	Votes %
Mahender Singh	BJP	27931	57.68
Chandershekhar	INC	15967	32.97
Bhupender Singh	CPM	3284	6.78
Ramesh Kumar Guleria	RADM	428	0.88
Dr. Prakash Chand Bhardwaj	IND	219	0.45
Digvijay Singh	IND	190	0.39
Sajuram Saklani	IND	74	0.15
	NOTA	333	0.69

Votes Percentage of Top Parties - 2017



## Polling Station Level Election Results

### Number and Name of Polling Stations (PS) (2022)

Number of Polling Stations	Name of Polling Stations	Number of Polling Stations	Name of Polling Stations
1	Nichali Beri	22	Kamlah
2	Kothwan	23	Saloun
3	Chatroun	24	Garoru Ganehara Gadidhar
4	Sohar	25	Bag
5	Ghanala 1	26	Hiun
6	Ghanala 2	27	Tanyar
7	Chhej	28	Manyoh Lambri
8	Datwar	29	Tihaa 1
9	Lasrana	30	Tihra 2
10	Neri	31	Bandal
11	Sandhol	32	Kango Ka Gehra
12	Takrehar	33	Thana
13	Dhalara	34	Dhagwani
14	Chhamehar	35	Saroun Cholthra 1
15	Gorat	36	Saroun Cholthra 2
16	Bhoor	37	Karyal
17	Tourkhola	38	Jandhru Khurd
18	Koon	39	Panyarwin
19	Uperla Cholgarh	40	Darpa
20	Fanehal	41	Barchhwar 1
21	Brehal	42	Barchhwar 2

Contd....

## Polling Station Level Election Results

### Polling Station-wise Votes Secured by Overall Top Five Parties in Dharampur Assembly in Assembly Election (AE) under Hamirpur Parliamentary Constituency in Himachal Pradesh (2022)

Number of Polling Station	Winner - Chander Shekhar (INC)	Runner-up - Rajat Thakur (BJP)	3rd - Rakesh Mandhotra (AAP)	4th - Prakash Chand Bhardwaj (BSP)	5th - Chander Shekhar (IND)	NOTA	Other	Total Votes Secured
36	387	269	1	6	2	4	0	669
37	264	216	0	1	3	2	0	486
38	287	198	5	4	0	2	0	496
39	343	407	1	0	1	3	0	755
40	385	403	5	10	1	5	0	809
41	193	250	3	4	3	4	0	457
42	378	314	6	2	2	4	0	706
43	208	207	0	0	4	3	0	422
44	219	221	0	7	3	2	0	452
45	403	309	4	4	3	4	0	727
46	161	107	1	0	1	5	0	275
47	254	214	1	0	4	3	0	476
48	293	263	2	2	3	3	0	566
49	282	189	2	2	0	0	0	475
50	242	181	0	1	1	1	0	426
51	240	231	0	2	1	2	0	476
52	220	163	0	1	1	0	0	385
53	339	222	1	0	1	2	0	565
54	326	406	1	0	3	1	0	737
55	381	220	1	1	4	2	0	609
56	211	190	0	0	2	4	0	407
57	407	364	5	3	0	0	0	779
58	543	288	1	3	3	0	0	838
59	393	327	2	3	1	5	0	731
60	397	235	1	0	0	3	0	636
61	220	217	2	1	0	0	0	440
62	206	110	1	0	2	0	0	319
63	242	99	0	0	0	0	0	341
64	76	117	0	1	1	1	0	196
65	329	281	2	1	0	0	0	613
66	300	230	2	0	1	0	0	533
67	165	189	0	1	0	0	0	355
68	163	185	3	1	0	1	0	353
69	446	341	3	6	5	3	0	804
70	224	155	0	0	0	2	0	381

Contd....

## Polling Station Level Election Results

### Winner, Runner-up and 3rd Party Position & Winning Margin According to Polling Stations in Dharampur Assembly in Assembly Election (AE) under Hamirpur Parliamentary Constituency in Himachal Pradesh (2022)

Polling Station Number	Winner Party	Winner Votes (%)	Runner-up Party	Runner-up Votes (%)	Winning Margin Votes (%)	Third Party	Third Party Votes (%)	Other Votes (%)
71	BJP	296 (54.92)	INC	243 (45.08)	53 (9.84)	AAP	0 (0)	0 (0)
72	BJP	363 (67.98)	INC	166 (31.09)	197 (36.89)	BSP	2 (0.37)	3 (0.56)
73	BJP	244 (68.35)	INC	109 (30.53)	135 (37.82)	AAP	1 (0.28)	3 (0.84)
74	INC	301 (52.81)	BJP	265 (46.49)	36 (6.32)	AAP	2 (0.35)	2 (0.35)
75	BJP	200 (57.14)	INC	145 (41.43)	55 (15.71)	AAP	2 (0.57)	3 (0.86)
76	INC	498 (67.85)	BJP	232 (31.61)	266 (36.24)	AAP	1 (0.14)	3 (0.41)
77	INC	331 (60.85)	BJP	209 (38.42)	122 (22.43)	AAP	2 (0.37)	2 (0.37)
78	INC	190 (66.2)	BJP	95 (33.1)	95 (33.1)	AAP	2 (0.7)	0 (0)
79	INC	344 (52.68)	BJP	301 (46.09)	43 (6.59)	AAP	2 (0.31)	6 (0.92)
80	INC	369 (59.9)	BJP	243 (39.45)	126 (20.45)	AAP	2 (0.32)	2 (0.32)
81	INC	241 (56.31)	BJP	185 (43.22)	56 (13.09)	AAP	1 (0.23)	1 (0.23)
82	INC	492 (73.32)	BJP	176 (26.23)	316 (47.09)	AAP	3 (0.45)	0 (0)
83	INC	479 (54.43)	BJP	391 (44.43)	88 (10)	BSP	4 (0.45)	6 (0.68)
84	INC	333 (71.77)	BJP	130 (28.02)	203 (43.75)	AAP	1 (0.22)	0 (0)
85	INC	204 (69.62)	BJP	88 (30.03)	116 (39.59)	AAP	1 (0.34)	0 (0)
86	INC	484 (55.31)	BJP	384 (43.89)	100 (11.42)	AAP	6 (0.69)	1 (0.11)
87	INC	483 (56.1)	BJP	375 (43.55)	108 (12.55)	AAP	1 (0.12)	2 (0.23)
88	INC	420 (61.49)	BJP	258 (37.77)	162 (23.72)	AAP	1 (0.15)	4 (0.59)
89	INC	256 (53.89)	BJP	216 (45.47)	40 (8.42)	AAP	2 (0.42)	1 (0.21)
90	INC	521 (63.61)	BJP	293 (35.78)	228 (27.83)	BSP	2 (0.24)	3 (0.37)
91	INC	191 (61.81)	BJP	111 (35.92)	80 (25.89)	AAP	5 (1.62)	2 (0.65)
92	INC	342 (60.53)	BJP	218 (38.58)	124 (21.95)	AAP	1 (0.18)	4 (0.71)
93	BJP	270 (51.43)	INC	251 (47.81)	19 (3.62)	BSP	2 (0.38)	2 (0.38)
94	BJP	413 (52.02)	INC	372 (46.85)	41 (5.17)	AAP	3 (0.38)	6 (0.76)
95	BJP	121 (54.5)	INC	99 (44.59)	22 (9.91)	BSP	1 (0.45)	1 (0.45)
96	INC	448 (54.57)	BJP	367 (44.7)	81 (9.87)	AAP	3 (0.37)	3 (0.37)
97	BJP	192 (52.17)	INC	176 (47.83)	16 (4.34)	AAP	0 (0)	0 (0)
98	INC	399 (55.8)	BJP	312 (43.64)	87 (12.16)	IND (CS)	3 (0.42)	1 (0.14)
99	INC	248 (50.51)	BJP	233 (47.45)	15 (3.06)	AAP	4 (0.81)	6 (1.22)
100	INC	409 (66.4)	BJP	203 (32.95)	206 (33.45)	AAP	1 (0.16)	3 (0.49)
101	BJP	359 (50.42)	INC	341 (47.89)	18 (2.53)	BSP	4 (0.56)	8 (1.12)
102	INC	351 (58.31)	BJP	245 (40.7)	106 (17.61)	AAP	1 (0.17)	5 (0.83)
103	INC	244 (53.28)	BJP	205 (44.76)	39 (8.52)	AAP	5 (1.09)	4 (0.87)
104	BJP	252 (54.9)	INC	204 (44.44)	48 (10.46)	BSP	2 (0.44)	1 (0.22)
105	INC	213 (57.41)	BJP	152 (40.97)	61 (16.44)	AAP	1 (0.27)	5 (1.35)

Contd....

## Socio-Economic Amenities - Rural

### Access to Education Facilities

Particulars	Number of Villages (% of Population)				
	Available	Not Available	If Not Available (Distance of Nearest Facility)		
			A	B	C
Govt. Primary School	165 (77)	79 (23)	73 (21)	1 (0)	1 (0)
Private Primary School	13 (11)	231 (89)	2 (1)	0 (0)	0 (0)
Govt. Middle School	76 (42)	168 (58)	151 (50)	6 (2)	0 (0)
Private Middle School	24 (16)	220 (84)	2 (1)	0 (0)	0 (0)
Govt. Secondary School	38 (23)	206 (77)	169 (63)	27 (7)	0 (0)
Private Secondary School	16 (11)	228 (89)	1 (0)	0 (0)	0 (0)
Govt. Senior Secondary School	29 (18)	215 (82)	166 (65)	40 (13)	1 (0)
Private Senior Secondary School	10 (6)	234 (94)	2 (1)	0 (0)	0 (0)
Govt. Arts and Science Degree College	2 (2)	242 (98)	19 (10)	62 (26)	161 (62)
Private Arts and Science Degree College	0 (0)	244 (100)	0 (0)	0 (0)	0 (0)
Govt. Engineering College	0 (0)	244 (100)	1 (0)	1 (0)	238 (97)
Private Engineering College	0 (0)	244 (100)	0 (0)	0 (0)	4 (2)
Govt. Medicine College	0 (0)	244 (100)	1 (0)	0 (0)	243 (100)
Private Medicine College	0 (0)	244 (100)	0 (0)	0 (0)	0 (0)
Govt. Management Institute	0 (0)	244 (100)	0 (0)	0 (0)	166 (66)
Private Management Institute	0 (0)	244 (100)	0 (0)	0 (0)	78 (34)
Govt. Polytechnic	0 (0)	244 (100)	0 (0)	0 (0)	243 (100)
Private Polytechnic	0 (0)	244 (100)	0 (0)	0 (0)	1 (0)
Govt. Vocational Training School/ITI	1 (1)	243 (99)	7 (3)	24 (11)	198 (81)
Private Vocational Training School/ITI	0 (0)	244 (100)	6 (2)	2 (0)	6 (3)
Govt. Non Formal Training Centre	1 (0)	243 (100)	3 (1)	1 (0)	187 (78)
Private Non Formal Training Centre	1 (0)	243 (100)	0 (0)	0 (0)	51 (20)
Govt. School For Disabled	0 (0)	244 (100)	0 (0)	0 (0)	243 (100)
Private School For Disabled	0 (0)	244 (100)	0 (0)	0 (0)	1 (0)
Government Others	0 (0)	244 (100)	0 (0)	0 (0)	0 (0)
Private Others	1 (0)	243 (100)	0 (0)	0 (0)	0 (0)

Note : Distance A : Less than 5 km; B : Between 5-10 km; C : 10+ km.; Source : Data Analysis is based on 2011 Census.

## DISCLAIMER

The Terms of Use and Disclaimer of Datanet India Private Limited (hereinafter referred to as "Datanet") for use of this analysis report of **Dharampur Assembly Constituency (Dharampur Vidhan Sabha)** :-

1. **Assembly Factbook™** is a Registered Trade Mark owned by Datanet.
2. All the maps are sketched and graphical representation only and have not been drawn to the scale and also not to represent the actual geographical area or boundary of the unit.
3. The data for the aforesaid analysis is based on authentic sources and has been culled from the various publications of Census, CSO and NSSO for district and block level data, various central and state government departments, Central & State Elections Commissions and the concerned Returning Officers' releases, Electoral Rolls, Election results and allied publications, internal assessment, surveys, estimates and analysis. Therefore, certain adjustment of data at micro level may have been done to arrive closer to the macro data.
4. Data have been provided on an "As Is" and "As AVAILABLE" basis
5. The colours shown in the maps or diagram and charts of a particular party, alliance or AC are indicative and do not represent them.
6. This publication which includes maps, sheets, graphs and data would be the property under copyright of Datanet only. The user may use these for its internal study, analysis and research purposes. It's public display, re-selling or any commercial uses by the user are not allowed.
7. Datanet has taken due care and caution in compilation and processing of data and allied information, but does not guarantee the accuracy, adequacy or completeness of any information/analysis and will be not responsible for any errors or omissions or for the results obtained from the use of such information/analysis.
8. All the contents for the publication have been culled from various authentic sources and Datanet reasonably believes such sources to be reliable, but does not make any representations, express or implied as to the accuracy or fitness of use of such information. The information or contents of the information/analysis do not constitute advice and should not be relied upon in making (or refraining from making) any decision. Any reliance placed upon the information provided by Datanet is the sole responsibility and strictly at the user's risk.
9. In no event will Datanet be liable for any damages (including, without limitation, damages for loss of business projects, or loss of profits) arising in contract, tort or otherwise from the use of or inability to use any of its contents, or from any action taken (or refrained from being taken) as a result of using the analysis or any of its contents. Datanet its directors, owners, editors, officials, employees, distributor and agents or any associate will not be liable for any errors in the information contained or any consequences arising from the use of the contents of the provided information/analysis.
10. If any provision of these terms and conditions is held invalid or illegal or unenforceable for any reason by any court of competent jurisdiction, such provision shall be severed and the remainder of provisions of the terms and conditions shall continue in full force and effect as if the Term of Use had been executed with the invalid, illegal or unenforceable provision eliminated.
11. If there are any discrepancies in the information provided, please bring it to attention of Datanet for suitable rectification measures.



**Buy Online This Complete Book At  
Datanet India eBooks Store**

[www.indiastatpublications.com](http://www.indiastatpublications.com)

or go directly at

[http://www.indiastatpublications.com/  
Assembly\\_factbook/Himachal Pradesh/Hamirpur/ Dharampur](http://www.indiastatpublications.com/Assembly_factbook/Himachal%20Pradesh/Hamirpur/Dharampur)

 **indiastat**elections

ISBN : 978-93-5822-659-1



9 789358 226591