



Himachal Pradesh

# Assembly Factbook™

Hamirpur Assembly Constituency



Key Electoral Data of Hamirpur  
Assembly Constituency (Vidhan Sabha)

Himachal Pradesh  
**Assembly Factbook**<sup>TM</sup>  
Hamirpur Assembly Constituency



Hamirpur Vidhan Sabha

## **Editor & Director**

Dr. R.K. Thukral

## **Research Editor**

Dr. Shafeeq Rahman

## **Compiled, Researched and Published by Datanet India Pvt. Ltd.**

D-100, 1st Floor,

Okhla Industrial Area, Phase-I,

New Delhi- 110020.

Ph.: 91-11- 43580781-84

Email : support@indiastatpublications.com

Website : www.indiastatelections.com

## **Online Book Store :**

www.indiastatpublications.com

**Report No. :** AFB/HP-38-0125

**ISBN :** 978-93-5822-680-5

**First Edition :** January, 2018

**Eighth Updated Edition :** January, 2025

**Price :** Rs.11500/-

US\$ 310

© **Datanet India Pvt. Ltd.**

All rights reserved. No part of this book may be reproduced, stored in a retrieval system or transmitted in any form or by any means, mechanical photocopying, photographing, scanning, recording or otherwise without the prior written permission of the publisher. Please refer to Disclaimer at page no. 141 for the use of this publication.

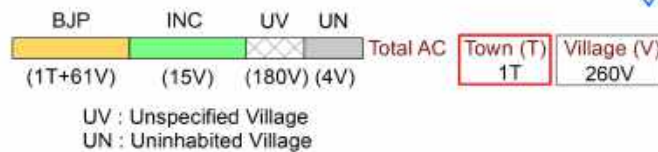
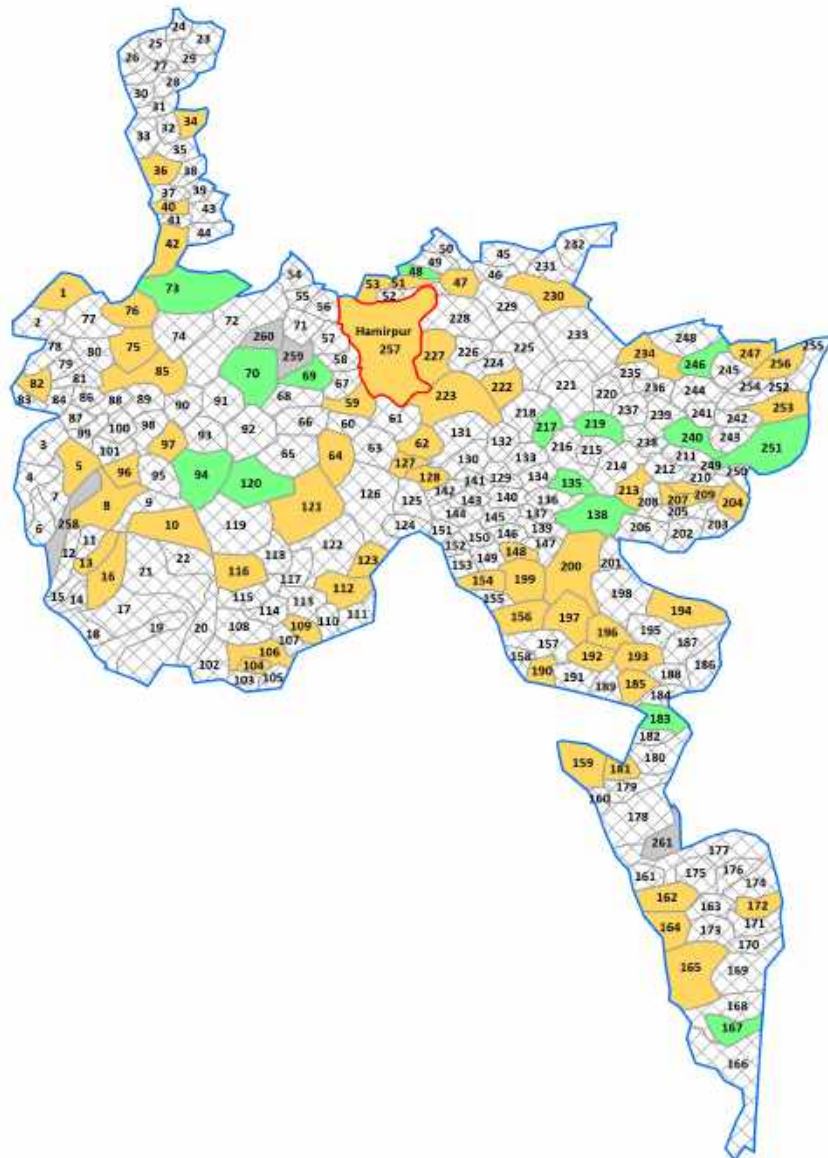
Printed in India

# Contents

No.	Particulars	Page No.
	<b>Introduction</b>	
1	Assembly Constituency - (Vidhan Sabha) at a Glance   Features of Assembly as per Delimitation Commission of India (2008)	1-2
	<b>Location and Political Maps</b>	
2	Location Map   Boundaries of Assembly Constituency - (Vidhan Sabha) in District   Boundaries of Assembly Constituency under Parliamentary Constituency - (Lok Sabha)   Town & Village-wise Winner Parties- 2024, 2022, 2019, 2017, 2014, 2012 and 2009	3-11
	<b>Administrative Setup (2011)</b>	
3	District   Sub-district   Towns   Villages   Inhabited Villages   Uninhabited Villages   Village Panchayat   Intermediate Panchayat	12-25
	<b>Demographics (2011)</b>	
4	Population   Households   Rural/Urban Population   Towns and Villages by Population Size   Sex Ratio (Total & 0-6 Years)   Religious Population   Social Population   Literacy Rate	26-27
	<b>Electoral Features</b>	
5	Important Dates of Last Elections Held   Electors by Gender   Service Electors   Voters   Voters Turnout   Polling Stations & Average Number of Electors per Polling Station   Electors by Age Group   Present Elected Representatives	28-33
	<b>Historical Summary Election Results</b>	
6	Vote Share of Major Parties   Winning Margin (Number & Percentage)   Polarity of Parties   Summary Result of Assembly Segment of Parliamentary Elections 2024, 2019, 2014, 2009, 2004 and 1999   Summary Result of Assembly Elections 2022, 2017, 2012, 2007, 2003, 1998, 1993, 1990, 1985, 1982, 1977, 1972 and 1967	34-55
	<b>Polling Station Level Election Results</b>	
7	Name and Number of Polling Station 2024, 2022, 2019, 2017, 2014, 2012 and 2009   Polling Station-wise Electors, Voters & Voters Turnout 2024, 2022, 2019, 2017, 2014, 2012 and 2009   Polling Station wise Elections Results 2024, 2022, 2019, 2017, 2014, 2012 and 2009	56-121
	<b>Share of Assembly Constituency</b>	
8	Share of Assembly Constituency - (Vidhan Sabha) in State, District and Parliamentary Constituency - (Lok Sabha)	122
	<b>Socio-Economic Amenities (2011)</b>	
9	Access to Administrative Units   Agricultural, Manufacturing and Industrial Commodities   Demographic Indicators   Education   Health & Manpower   Drinking Water Supply   Sanitation   Entertainment and Recreations Infrastructure   Power   Food Allocation Distribution and Marketing of Agriculture Commodities Infrastructure   Transport and Road Infrastructure   Communication   Banking and Financial Services   Land Use   Irrigation Source	124-138
10	<b>Abbreviation &amp; Sources</b>	139-140
11	<b>Disclaimer</b>	141

Location & Political Map

Town & Village-wise Winner Parties in Hamirpur Assembly  
Constituency under State Assembly Election (AE)  
(No. 38) - 2017



## Administrative Setup

### List of Village Panchayat & Intermediate Panchayat (Block) Name - 2011

Village Name	Village Panchayat Name	Intermediate Panchayat Name
Aghar (42/41)	Aghar	Bhoranj
Amned (42/50)	Tal	Bhoranj
Amroh (49/14)	Amroh	Hamirpur
Anu Kalan (47/28)	Anu	Hamirpur
Anu Khurd (47/14)	Anu	Hamirpur
Badar (42/42)	Sahanwin	Bhoranj
Baddu (39/9)	Laleen	Hamirpur
Badhiana (49/9)	Amroh	Hamirpur
Bafrin (45/70)	Bafrin	Bamson
Bag Jhauri (42/61)	Mehal	Bhoranj
Baghetu (42/11)	Pandwin	Bhoranj
Bahal (38/1)	Uttap	Nadaun
Bahal (47/11)	Mati-Tihra	Hamirpur
Bahdla (37/3)	Jangal Ropa	Hamirpur
Bahl Bhalwalan (49/7)	Sasan	Hamirpur
Bahl Dhadwalan (49/8)	Sasan	Hamirpur
Bajuri Khas (47/40)	Bajuri	Hamirpur
Bakarti (37/4)	Jangal Ropa	Hamirpur
Balaungni (46/4)	Sarahkar	Bamson
Baleta Kalan (37/29)	Neri	Hamirpur
Baleta Khurd (37/22)	Neri	Hamirpur
Baloh (45/32)	Baloh	Bamson
Baloni (39/24)	Ser-Balouni	Hamirpur
Balu (42/45)	Tal	Bhoranj
Balyut Tehlu (45/44)	Pandher	Bamson
Balyut Tikhu (45/34)	Pandher	Bamson
Banal (49/11)	Amroh	Hamirpur
Bani (47/1)	Ropa	Hamirpur
Barahlari (37/35)	Brahlari	Hamirpur

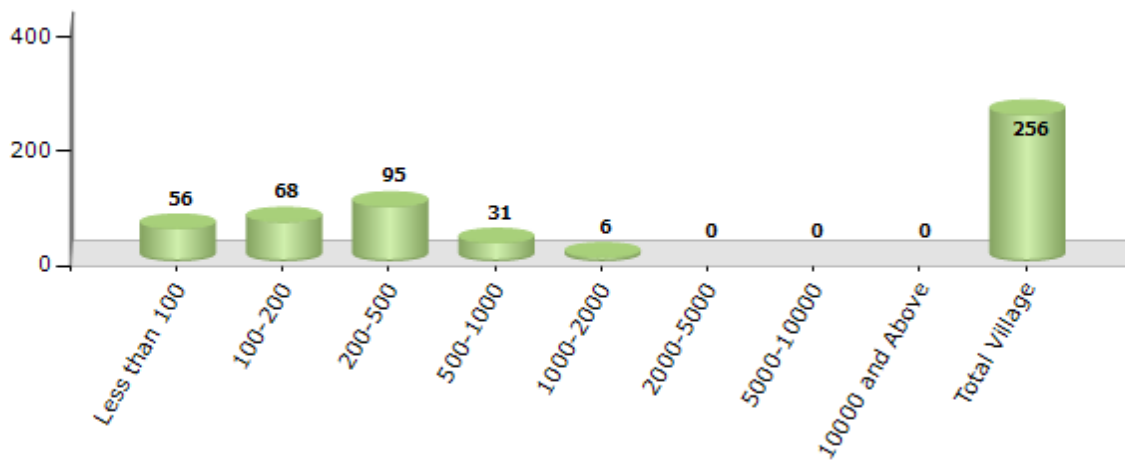
Contd....

## Demographics

### Number of Villages by Population Size - 2011

Less than 100	100-200	200-500	500-1000	1000-2000	2000-5000	5000-10000	10000 and Above	Total Village
56	68	95	31	6	0	0	0	256

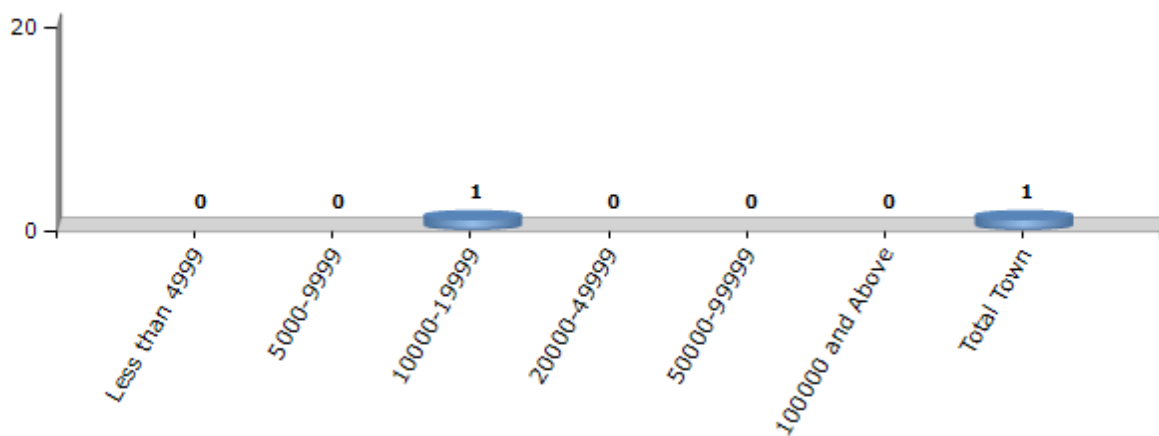
Number of Villages by Population Size - 2011



### Number of Towns by Population Size - 2011

Less than 4999	5000-9999	10000-19999	20000-49999	50000-99999	100000 and Above	Total Town
0	0	1	0	0	0	1

Number of Towns by Population Size - 2011

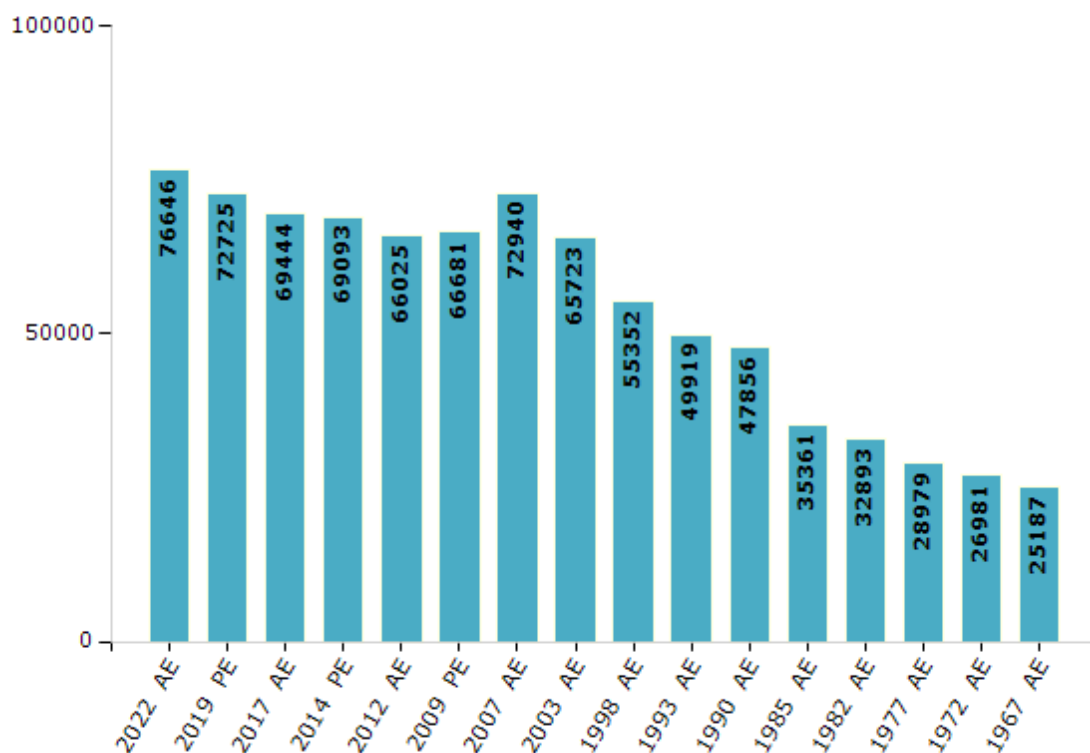


## Electoral Features

### Electors by Male & Female

Year	Male	Female	Others	Total	Year	Male	Female	Others	Total
2022 AE	38606	38039	1	76646	1998 AE	26900	28452	-	55352
2019 PE	36662	36062	1	72725	1993 AE	24344	25575	-	49919
2017 AE	34849	34595	0	69444	1990 AE	23732	24124	-	47856
2014 PE	34855	34238	0	69093	1985 AE	16444	18917	-	35361
2012 AE	33357	32668	0	66025	1982 AE	15391	17502	-	32893
2009 PE	33497	33184	-	66681	1977 AE	13869	15110	-	28979
2007 AE	36467	36473	-	72940	1972 AE	12390	14591	-	26981
2004 PE	-	-	-	-	1967 AE	-	-	-	25187
2003 AE	32539	33184	-	65723	1952 AE	-	-	-	-
1999 PE	-	-	-	-					

Number of Electors



Note : AE : Assembly Election, PE : Assembly Segment of Parliamentary Election

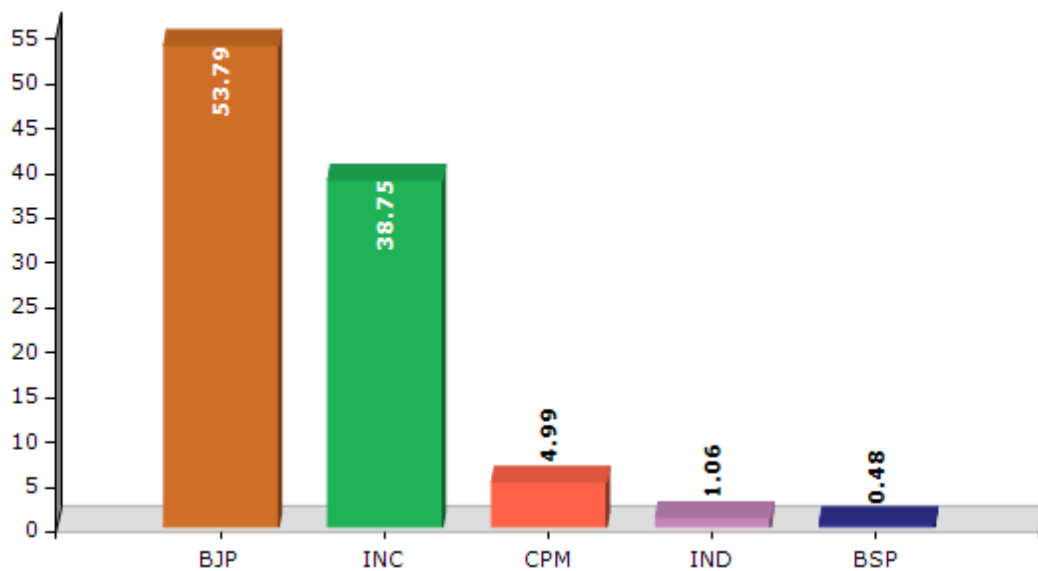


## Historical Summary Election Results

### Summary Result of Assembly Election - 2017

Candidate Name	Party	Votes	Votes %
Narinder Thakur	BJP	25854	53.79
Kuldeep Singh Pathania	INC	18623	38.75
Anil Mankotia	CPM	2398	4.99
Kamal Pathania	IND	509	1.06
Lal Singh Mastana	BSP	231	0.48
Ashish Kumar	IND	111	0.23
Raj Kumar	SAKAP	78	0.16
	NOTA	259	0.54

Votes Percentage of Top Parties - 2017



## Polling Station Level Election Results

### Number and Name of Polling Stations (PS) (2022)

Number of Polling Stations	Name of Polling Stations	Number of Polling Stations	Name of Polling Stations
1	Amroh	22	Hamirpur 4
2	Darbeli	23	Hamirpur 5
3	Ghartheri Brahmna 1	24	Hamirpur 6
4	Ghartheri Brahmna 2	25	Hamirpur 7
5	Neri	26	Hamirpur 8
6	Baleta Kalan	27	Hamirpur 9
7	Plasan	28	Hamirpur 10
8	Plasan	29	Hamirpur 11
9	Bakarti	30	Hamirpur 12
10	Kaswar	31	Hamirpur 13
11	Bakarti	32	Baru 1
12	Khagal	33	Lahlari
13	Dulehra	34	Laleehan
14	Matani 1	35	Talasi
15	Matani 2	36	Dhaned 1
16	Anukhurd 1	37	Dhaned 2
17	Anukhurd 2	38	Dhaned 2
18	Anu Khurd 3	39	Pharnol
19	Hamirpur 1	40	Bari
20	Hamirpur 2	41	Gartheri 1
21	Hamirpur 3	42	Ghartheri 2

Contd....

**Polling Station Level Election Results**

**Polling Station-wise Votes Secured by Overall Top Five Parties in Hamirpur Assembly in Assembly Election (AE) under Hamirpur Parliamentary Constituency in Himachal Pradesh (2022)**

Number of Polling Station	Winner - Ashish Sharma (IND)	Runner-up - Dr. Pushpinder Verma (INC)	3rd - Narinder Thakur (BJP)	4th - Naresh Kumar Darji (IND)	5th - Dr. Kashmir Singh Thakur (CPI(M))	NOTA	Other	Total Votes Secured
36	465	81	153	14	3	3	17	736
37	171	78	68	15	2	7	5	346
38	353	159	105	9	1	1	14	642
39	394	106	147	2	1	2	9	661
40	379	92	137	8	1	3	16	636
41	377	164	138	19	6	2	13	719
42	302	148	103	6	7	2	20	588
43	299	176	127	12	11	2	15	642
44	332	142	139	3	1	5	30	652
45	377	150	213	14	6	5	16	781
46	414	108	245	7	1	1	39	815
47	477	176	144	6	18	7	25	853
48	410	209	74	15	6	6	18	738
49	181	89	31	11	1	3	8	324
50	364	68	78	7	2	5	15	539
51	430	139	170	11	7	1	19	777
52	667	119	113	10	3	4	21	937
53	322	89	137	5	3	2	7	565
54	251	94	161	6	7	1	8	528
55	180	86	104	12	0	1	12	395
56	210	197	261	9	3	7	15	702
57	252	174	187	5	4	1	14	637
58	219	46	132	0	8	2	9	416
59	163	106	85	31	16	2	5	408
60	273	76	59	6	10	3	6	433
61	323	168	173	8	13	2	14	701
62	239	116	97	4	9	2	13	480
63	356	65	117	2	8	2	5	555
64	180	55	67	1	0	0	2	305
65	402	218	144	9	9	5	13	800
66	176	83	159	6	0	2	5	431
67	237	97	53	2	3	3	5	400
68	314	98	89	3	13	4	5	526
69	570	99	111	12	11	4	12	819
70	386	99	134	93	6	3	30	751

Contd....

## Polling Station Level Election Results

### Winner, Runner-up and 3rd Party Position & Winning Margin According to Polling Stations in Hamirpur Assembly in Assembly Election (AE) under Hamirpur Parliamentary Constituency in Himachal Pradesh (2022)

Polling Station Number	Winner Party	Winner Votes (%)	Runner-up Party	Runner-up Votes (%)	Winning Margin Votes (%)	Third Party	Third Party Votes (%)	Other Votes (%)
71	IND (AS)	465 (60.7)	BJP	120 (15.67)	345 (45.03)	INC	110 (14.36)	71 (9.27)
72	IND (AS)	320 (56.64)	BJP	135 (23.89)	185 (32.75)	INC	87 (15.4)	23 (4.07)
73	IND (AS)	256 (49.9)	BJP	158 (30.8)	98 (19.1)	INC	65 (12.67)	34 (6.63)
74	IND (AS)	242 (56.15)	INC	98 (22.74)	144 (33.41)	BJP	77 (17.87)	14 (3.25)
75	IND (AS)	261 (43.07)	BJP	167 (27.56)	94 (15.51)	INC	154 (25.41)	24 (3.96)
76	IND (AS)	448 (55.51)	BJP	192 (23.79)	256 (31.72)	INC	108 (13.38)	59 (7.31)
77	IND (AS)	267 (53.4)	BJP	102 (20.4)	165 (33)	INC	93 (18.6)	38 (7.6)
78	IND (AS)	279 (57.06)	INC	101 (20.65)	178 (36.41)	BJP	82 (16.77)	27 (5.52)
79	IND (AS)	440 (56.27)	INC	202 (25.83)	238 (30.44)	BJP	109 (13.94)	31 (3.96)
80	IND (AS)	261 (55.18)	INC	146 (30.87)	115 (24.31)	BJP	32 (6.77)	34 (7.19)
81	IND (AS)	267 (48.46)	BJP	147 (26.68)	120 (21.78)	INC	115 (20.87)	22 (3.99)
82	IND (AS)	219 (36.2)	INC	208 (34.38)	11 (1.82)	BJP	137 (22.64)	41 (6.78)
83	INC	166 (33.27)	IND (AS)	147 (29.46)	19 (3.81)	BJP	96 (19.24)	90 (18.04)
84	IND (AS)	246 (40.39)	INC	164 (26.93)	82 (13.46)	BJP	160 (26.27)	39 (6.4)
85	IND (AS)	289 (55.68)	INC	139 (26.78)	150 (28.9)	BJP	73 (14.07)	18 (3.47)
86	IND (AS)	308 (49.2)	INC	131 (20.93)	177 (28.27)	BJP	124 (19.81)	63 (10.06)
87	IND (AS)	214 (38.01)	INC	211 (37.48)	3 (0.53)	BJP	91 (16.16)	47 (8.35)
88	IND (AS)	260 (37.9)	INC	260 (37.9)	0 (0)	BJP	143 (20.85)	23 (3.35)
89	INC	145 (39.62)	BJP	105 (28.69)	40 (10.93)	IND (AS)	89 (24.32)	27 (7.38)
90	IND (AS)	392 (54.14)	BJP	205 (28.31)	187 (25.83)	INC	83 (11.46)	44 (6.08)
91	IND (AS)	290 (51.97)	BJP	161 (28.85)	129 (23.12)	INC	76 (13.62)	31 (5.56)
92	IND (AS)	280 (48.44)	INC	142 (24.57)	138 (23.87)	BJP	113 (19.55)	43 (7.44)
93	BJP	225 (46.49)	IND (AS)	176 (36.36)	49 (10.13)	INC	43 (8.88)	40 (8.26)
94	BJP	245 (31.94)	IND (AS)	237 (30.9)	8 (1.04)	INC	228 (29.73)	57 (7.43)
<b>Total Hamirpur AC</b>	<b>IND (AS)</b>	<b>25533 (47.49)</b>	<b>INC</b>	<b>12482 (23.21)</b>	<b>13051 (24.28)</b>	<b>BJP</b>	<b>12480 (23.21)</b>	<b>3274 (6.09)</b>

Note : IND - AS : Ashish Sharma; NKD : Naresh Kumar Darji

## Socio-Economic Amenities - Rural

### Access to Education Facilities

Particulars	Number of Villages (% of Population)				
	Available	Not Available	If Not Available (Distance of Nearest Facility)		
			A	B	C
Govt. Primary School	93 (57)	163 (43)	156 (39)	1 (0)	0 (0)
Private Primary School	7 (8)	249 (92)	3 (1)	0 (0)	0 (0)
Govt. Middle School	45 (29)	211 (71)	202 (67)	3 (0)	0 (0)
Private Middle School	9 (6)	247 (94)	0 (0)	0 (0)	0 (0)
Govt. Secondary School	25 (15)	231 (85)	202 (72)	21 (7)	1 (1)
Private Secondary School	7 (5)	249 (95)	2 (1)	0 (0)	0 (0)
Govt. Senior Secondary School	12 (10)	244 (90)	196 (72)	40 (14)	5 (3)
Private Senior Secondary School	3 (2)	253 (98)	0 (0)	0 (0)	0 (0)
Govt. Arts and Science Degree College	0 (0)	256 (100)	21 (10)	92 (36)	143 (54)
Private Arts and Science Degree College	0 (0)	256 (100)	0 (0)	0 (0)	0 (0)
Govt. Engineering College	0 (0)	256 (100)	21 (11)	85 (33)	149 (56)
Private Engineering College	0 (0)	256 (100)	1 (0)	0 (0)	0 (0)
Govt. Medicine College	0 (0)	256 (100)	1 (1)	3 (1)	252 (98)
Private Medicine College	0 (0)	256 (100)	0 (0)	0 (0)	0 (0)
Govt. Management Institute	0 (0)	256 (100)	34 (14)	62 (24)	134 (54)
Private Management Institute	0 (0)	256 (100)	0 (0)	10 (4)	16 (3)
Govt. Polytechnic	0 (0)	256 (100)	31 (14)	80 (31)	144 (55)
Private Polytechnic	0 (0)	256 (100)	0 (0)	0 (0)	1 (0)
Govt. Vocational Training School/ITI	0 (0)	256 (100)	47 (20)	71 (34)	121 (42)
Private Vocational Training School/ITI	0 (0)	256 (100)	1 (0)	0 (0)	16 (3)
Govt. Non Formal Training Centre	0 (0)	256 (100)	26 (10)	82 (33)	138 (51)
Private Non Formal Training Centre	1 (1)	255 (99)	1 (3)	2 (1)	6 (1)
Govt. School For Disabled	0 (0)	256 (100)	23 (11)	54 (23)	100 (34)
Private School For Disabled	0 (0)	256 (100)	3 (1)	30 (12)	46 (19)
Government Others	1 (0)	255 (100)	0 (0)	0 (0)	0 (0)
Private Others	1 (0)	255 (100)	0 (0)	0 (0)	0 (0)

Note : Distance A : Less than 5 km; B : Between 5-10 km; C : 10+ km.; Source : Data Analysis is based on 2011 Census.

## DISCLAIMER

The Terms of Use and Disclaimer of Datanet India Private Limited (hereinafter referred to as "Datanet") for use of this analysis report of **Hamirpur Assembly Constituency (Hamirpur Vidhan Sabha)** :-

1. **Assembly Factbook™** is a Registered Trade Mark owned by Datanet.
2. All the maps are sketched and graphical representation only and have not been drawn to the scale and also not to represent the actual geographical area or boundary of the unit.
3. The data for the aforesaid analysis is based on authentic sources and has been culled from the various publications of Census, CSO and NSSO for district and block level data, various central and state government departments, Central & State Elections Commissions and the concerned Returning Officers' releases, Electoral Rolls, Election results and allied publications, internal assessment, surveys, estimates and analysis. Therefore, certain adjustment of data at micro level may have been done to arrive closer to the macro data.
4. Data have been provided on an "As Is" and "As AVAILABLE" basis
5. The colours shown in the maps or diagram and charts of a particular party, alliance or AC are indicative and do not represent them.
6. This publication which includes maps, sheets, graphs and data would be the property under copyright of Datanet only. The user may use these for its internal study, analysis and research purposes. It's public display, re-selling or any commercial uses by the user are not allowed.
7. Datanet has taken due care and caution in compilation and processing of data and allied information, but does not guarantee the accuracy, adequacy or completeness of any information/analysis and will be not responsible for any errors or omissions or for the results obtained from the use of such information/analysis.
8. All the contents for the publication have been culled from various authentic sources and Datanet reasonably believes such sources to be reliable, but does not make any representations, express or implied as to the accuracy or fitness of use of such information. The information or contents of the information/analysis do not constitute advice and should not be relied upon in making (or refraining from making) any decision. Any reliance placed upon the information provided by Datanet is the sole responsibility and strictly at the user's risk.
9. In no event will Datanet be liable for any damages (including, without limitation, damages for loss of business projects, or loss of profits) arising in contract, tort or otherwise from the use of or inability to use any of its contents, or from any action taken (or refrained from being taken) as a result of using the analysis or any of its contents. Datanet its directors, owners, editors, officials, employees, distributor and agents or any associate will not be liable for any errors in the information contained or any consequences arising from the use of the contents of the provided information/analysis.
10. If any provision of these terms and conditions is held invalid or illegal or unenforceable for any reason by any court of competent jurisdiction, such provision shall be severed and the remainder of provisions of the terms and conditions shall continue in full force and effect as if the Term of Use had been executed with the invalid, illegal or unenforceable provision eliminated.
11. If there are any discrepancies in the information provided, please bring it to attention of Datanet for suitable rectification measures.

Buy Online This Complete Book At  
**Datanet India eBooks Store**

[www.indiastatpublications.com](http://www.indiastatpublications.com)

or go directly at

[http://www.indiastatpublications.com/  
Assembly\\_factbook/Himachal Pradesh/Hamirpur/ Hamirpur](http://www.indiastatpublications.com/Assembly_factbook/Himachal%20Pradesh/Hamirpur/Hamirpur)

 **indiastat**elections

ISBN : 978-93-5822-680-5



9 789358 226805