



Himachal Pradesh

# Assembly Factbook™

Jhanduta Assembly Constituency



Key Electoral Data of Jhanduta  
Assembly Constituency (Vidhan Sabha)

Himachal Pradesh  
**Assembly Factbook**<sup>TM</sup>  
Jhanduta Assembly Constituency



Jhanduta Vidhan Sabha

**Editor & Director**

Dr. R.K. Thukral

**Research Editor**

Dr. Shafeeq Rahman

**Compiled, Researched and Published by  
Datanet India Pvt. Ltd.**

D-100, 1st Floor,

Okhla Industrial Area, Phase-I,

New Delhi- 110020.

Ph.: 91-11- 43580781-84

Email : support@indiastatpublications.com

Website : www.indiastatelections.com

**Online Book Store :**

www.indiastatpublications.com

**Report No. :** AFB/HP-46-0125

**ISBN :** 978-93-5905-162-8

**First Edition :** January, 2018

**Eighth Updated Edition :** January, 2025

**Price :** Rs.11500/-

US\$ 310

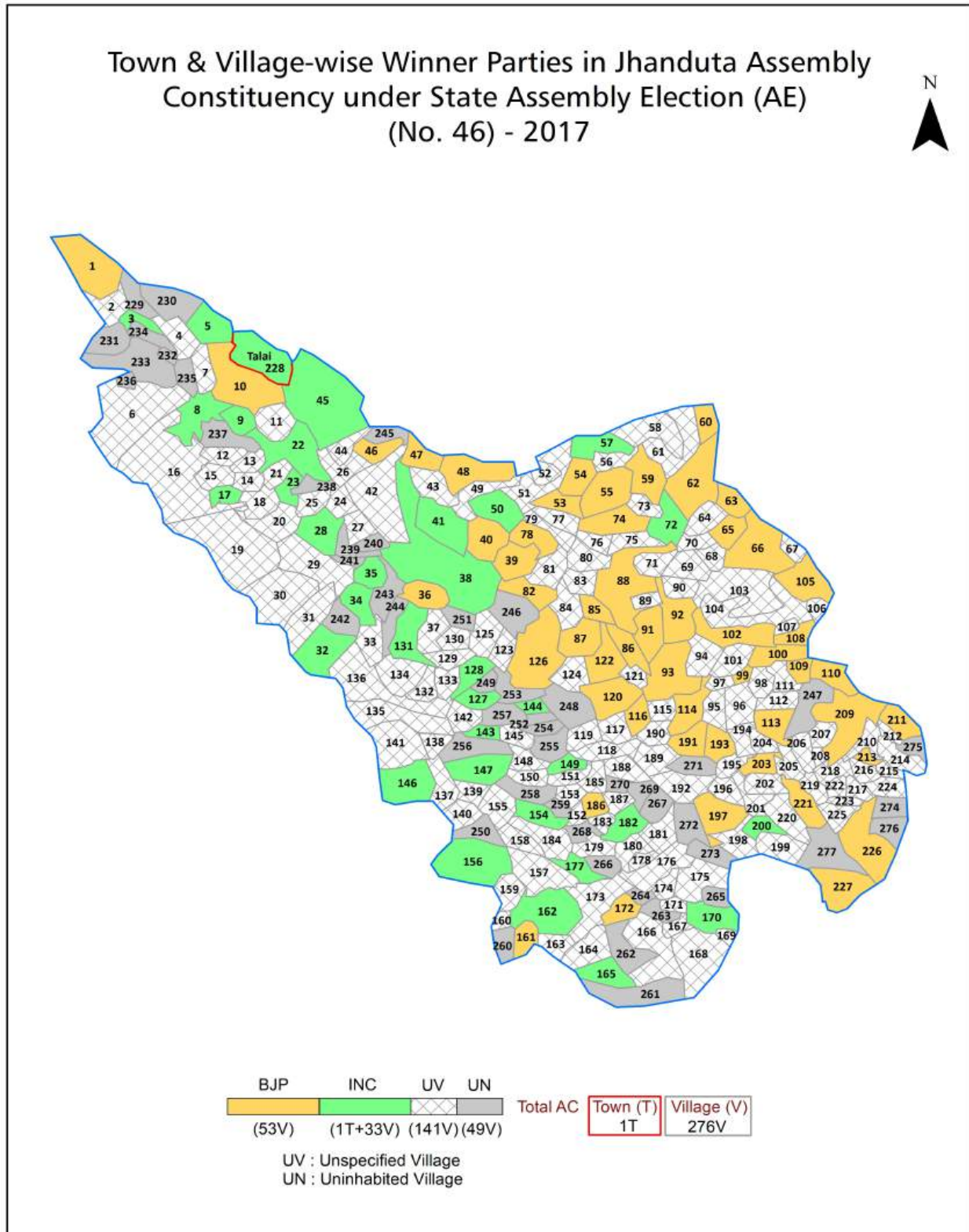
© **Datanet India Pvt. Ltd.**

All rights reserved. No part of this book may be reproduced, stored in a retrieval system or transmitted in any form or by any means, mechanical photocopying, photographing, scanning, recording or otherwise without the prior written permission of the publisher. Please refer to Disclaimer at page no. 131 for the use of this publication.

Printed in India

No.	Particulars	Page No.
	<b>Introduction</b>	
1	Assembly Constituency - (Vidhan Sabha) at a Glance   Features of Assembly as per Delimitation Commission of India (2008)	1-2
	<b>Location and Political Maps</b>	
2	Location Map   Boundaries of Assembly Constituency - (Vidhan Sabha) in District   Boundaries of Assembly Constituency under Parliamentary Constituency - (Lok Sabha)   Town & Village-wise Winner Parties- 2024, 2022, 2019, 2017, 2014, 2012 and 2009	3-11
	<b>Administrative Setup (2011)</b>	
3	District   Sub-district   Towns   Villages   Inhabited Villages   Uninhabited Villages   Village Panchayat   Intermediate Panchayat	12-23
	<b>Demographics (2011)</b>	
4	Population   Households   Rural/Urban Population   Towns and Villages by Population Size   Sex Ratio (Total & 0-6 Years)   Religious Population   Social Population   Literacy Rate	24-25
	<b>Electoral Features</b>	
5	Important Dates of Last Elections Held   Electors by Gender   Service Electors   Voters   Voters Turnout   Polling Stations & Average Number of Electors per Polling Station   Electors by Age Group   Present Elected Representatives	26-31
	<b>Historical Summary Election Results</b>	
6	Vote Share of Major Parties   Winning Margin (Number & Percentage)   Polarity of Parties   Summary Result of Assembly Segment of Parliamentary Elections 2024, 2019, 2014 and 2009   Summary Result of Assembly Elections 2022, 2017 and 2012	32-41
	<b>Polling Station Level Election Results</b>	
7	Name and Number of Polling Station 2024, 2022, 2019, 2017, 2014, 2012 and 2009   Polling Station-wise Electors, Voters & Voters Turnout 2024, 2022, 2019, 2017, 2014, 2012 and 2009   Polling Station wise Elections Results 2024, 2022, 2019, 2017, 2014, 2012 and 2009	42-111
	<b>Share of Assembly Constituency</b>	
8	Share of Assembly Constituency - (Vidhan Sabha) in State, District and Parliamentary Constituency - (Lok Sabha)	112
	<b>Socio-Economic Amenities (2011)</b>	
9	Access to Administrative Units   Agricultural, Manufacturing and Industrial Commodities   Demographic Indicators   Education   Health & Manpower   Drinking Water Supply   Sanitation   Entertainment and Recreations Infrastructure   Power   Food Allocation Distribution and Marketing of Agriculture Commodities Infrastructure   Transport and Road Infrastructure   Communication   Banking and Financial Services   Land Use   Irrigation Source	114-128
10	<b>Abbreviation &amp; Sources</b>	129-130
11	<b>Disclaimer</b>	131

## Location & Political Map



## Administrative Setup

### List of Village Panchayat & Intermediate Panchayat (Block) Name - 2011

Village Name	Village Panchayat Name	Intermediate Panchayat Name
Amroha (118)	Balghar	Jhandutta
Arloh (35)	Kuljyar	Jhandutta
Badgaon (212)	Badgaon	Jhandutta
Badgoan (4)	Bargaon Galu	Jhandutta
Badhu (57)	Salwar	Jhandutta
Badol (172)	Badol	Jhandutta
Bagla (92)	Kalol	Jhandutta
Bahl (62)	Dhani	Jhandutta
Bahnan Brahmana (120)	Behna Brahmana	Jhandutta
Baihna Jatan (180)	Badol	Jhandutta
Bairimiyar (192)	Berimian	Jhandutta
Baithrin (79)	Jejwin	Jhandutta
Bakain (91)	Kalol	Jhandutta
Bala (124)	Behna Brahmana	Jhandutta
Balghar (114)	Balghar	Jhandutta
Balh Chalog (56)	Salwar	Jhandutta
Balh Fatu (45)	Paploa	Jhandutta
Balh Seena (11)	Balh Seehna	Jhandutta
Balhi Mreta (81)	Jejwin	Jhandutta
Baloh (219)	Baloh	Jhandutta
Baongri (29)	Kosariyan	Jhandutta
Bard (206)	Sunhani	Jhandutta
Baroha (201)	Galian	Jhandutta
Baroti (111)	Sanihra	Jhandutta
Barsandh (193)	Berimian	Jhandutta
Barthin (217)	Barthin	Jhandutta
Basandwari (154)	Nakhlara	Jhandutta
Behlag (169)	Damli	Jhandutta
Behran (121)	Behna Brahmana	Jhandutta

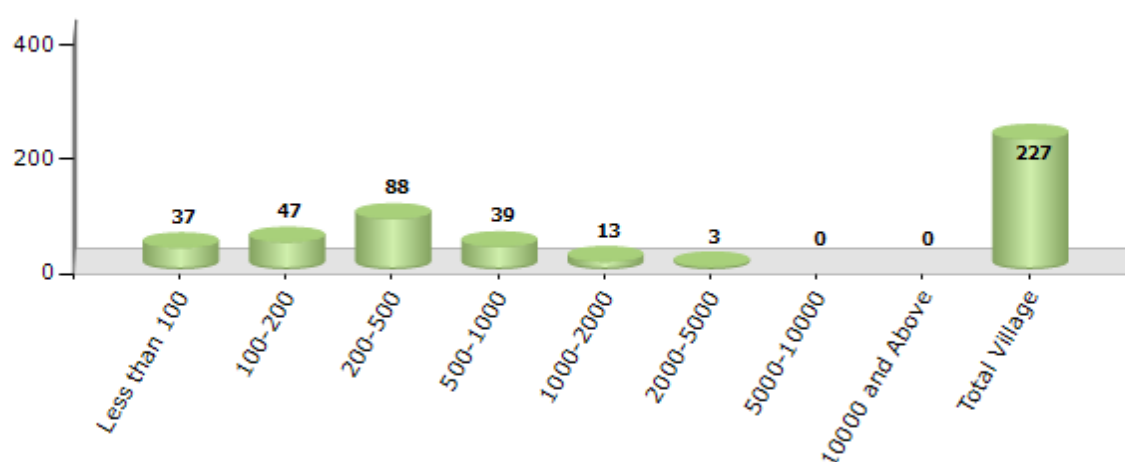
Contd....

## Demographics

### Number of Villages by Population Size - 2011

Less than 100	100-200	200-500	500-1000	1000-2000	2000-5000	5000-10000	10000 and Above	Total Village
37	47	88	39	13	3	0	0	227

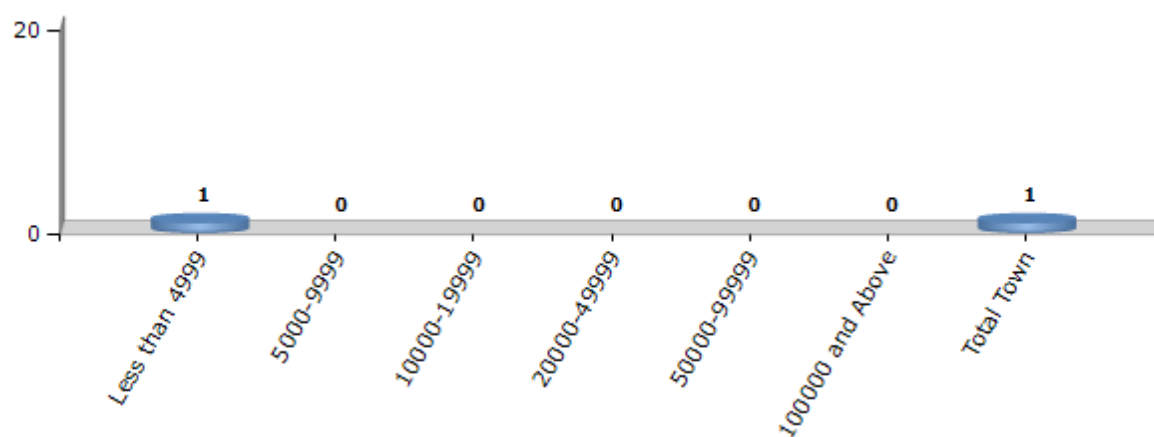
Number of Villages by Population Size - 2011



### Number of Towns by Population Size - 2011

Less than 4999	5000-9999	10000-19999	20000-49999	50000-99999	100000 and Above	Total Town
1	0	0	0	0	0	1

Number of Towns by Population Size - 2011

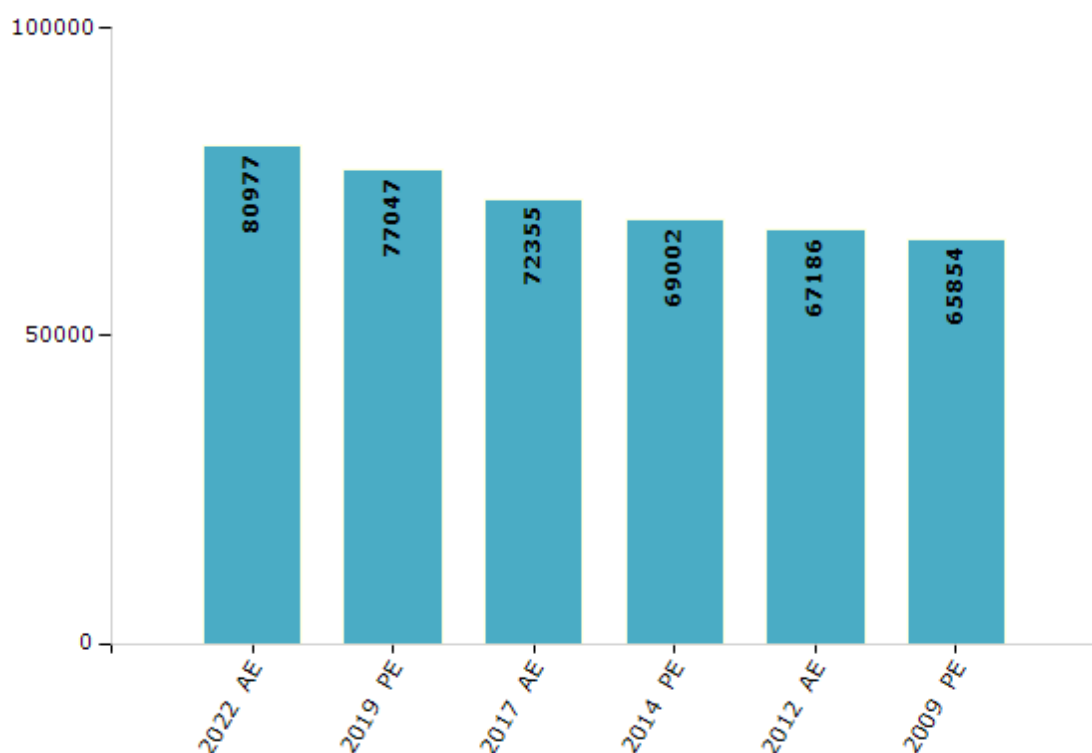


## Electoral Features

### Electors by Male & Female

Year	Male	Female	Others	Total	Year	Male	Female	Others	Total
2022 AE	41459	39515	3	80977	1998 AE	-	-	-	-
2019 PE	39478	37569	0	77047	1993 AE	-	-	-	-
2017 AE	37071	35284	0	72355	1990 AE	-	-	-	-
2014 PE	35583	33419	0	69002	1985 AE	-	-	-	-
2012 AE	34814	32372	0	67186	1982 AE	-	-	-	-
2009 PE	33658	32196	-	65854	1977 AE	-	-	-	-
2007 AE	-	-	-	-	1972 AE	-	-	-	-
2004 PE	-	-	-	-	1967 AE	-	-	-	-
2003 AE	-	-	-	-	1952 AE	-	-	-	-
1999 PE	-	-	-	-					

Number of Electors



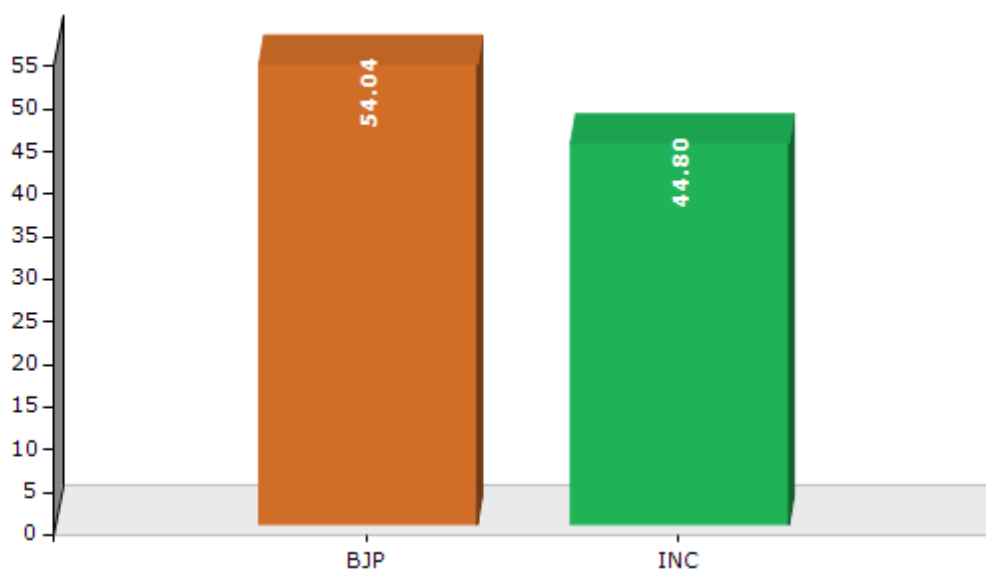
**Note :** AE : Assembly Election, PE : Assembly Segment of Parliamentary Election

## Historical Summary Election Results

### Summary Result of Assembly Election - 2017

Candidate Name	Party	Votes	Votes %
Jeet Ram Katwal	BJP	29030	54.04
Beeru Ram Kishore	INC	24068	44.8
	NOTA	624	1.16

Votes Percentage of Top Parties - 2017



## Polling Station Level Election Results

### Number and Name of Polling Stations (PS) (2022)

Number of Polling Stations	Name of Polling Stations	Number of Polling Stations	Name of Polling Stations
1	Badgaon Galu	22	Bheri
2	Bukhar	23	Bhadoli Kalan
3	Naghyar 1	24	Bhadoli Khurd
4	Naghyar 2	25	Kuthera
5	Changertlai 1	26	Malangan
6	Changertlai 2	27	Kallar
7	Bhagatpur	28	Gandhir 1
8	Jhabola 1	29	Ghandir 2
9	Jhabola 2	30	Balhseena
10	Jhabola 3	31	Kathiyun
11	Daslehda	32	Gujrehra
12	Gangloh	33	Malari
13	Gharan 1	34	Baloh
14	Gharan 2	35	Kharota
15	Kosariyan 1	36	Sangaswin
16	Kosriyan 2	37	Badgaon 1
17	Bachhretu	38	Badgaon 2
18	Jangal Thathalchonta	39	Badgaon 3
19	Jaddu	40	Berthin
20	Kadoh	41	Berthin 2
21	Tihari	42	Sargal

Contd....

## Polling Station Level Election Results

### Polling Station-wise Votes Secured by Overall Top Five Parties in Jhanduta Assembly in Assembly Election (AE) under Hamirpur Parliamentary Constituency in Himachal Pradesh (2022)

Number of Polling Station	Winner - Jeet Ram Katwal (BJP)	Runner-up - Vivek Kumar (INC)	3rd - Raj Kumar Kaundal (IND)	4th - Sudhir Kumar Suman (AAP)	5th - Manoj Kumar (RTRYDVBHMP)	NOTA	Other	Total Votes Secured
36	241	291	132	7	0	8	3	682
37	256	275	46	5	4	7	29	622
38	282	439	43	6	3	2	4	779
39	218	234	35	4	3	3	33	530
40	258	344	67	1	4	5	8	687
41	145	220	29	9	2	1	7	413
42	371	283	81	13	2	2	6	758
43	213	141	71	7	1	2	3	438
44	194	278	44	5	4	3	4	532
45	389	313	113	3	3	5	6	832
46	160	164	54	0	4	1	2	385
47	196	140	140	0	3	0	3	482
48	269	118	74	5	0	2	4	472
49	313	211	22	1	4	1	4	556
50	362	254	77	1	0	4	2	700
51	321	221	60	2	3	1	5	613
52	220	124	21	0	2	3	2	372
53	292	164	20	2	5	1	1	485
54	247	279	17	3	17	5	3	571
55	358	288	47	6	2	2	3	706
56	267	167	9	1	1	2	3	450
57	459	290	5	3	7	1	5	770
58	518	261	25	1	0	1	2	808
59	305	117	16	0	4	2	2	446
60	473	232	44	3	1	2	4	759
61	255	200	8	9	2	2	1	477
62	404	92	26	4	2	0	2	530
63	356	114	38	1	0	0	2	511
64	317	127	29	0	2	3	0	478
65	471	316	16	6	5	3	8	825
66	347	74	15	1	1	1	0	439
67	433	232	21	2	0	3	3	694
68	381	37	0	0	0	2	1	421
69	107	141	3	0	2	1	1	255
70	275	128	11	0	0	3	2	419

Contd....

## Polling Station Level Election Results

**Winner, Runner-up and 3rd Party Position & Winning Margin According to Polling Stations in Jhanduta Assembly in Assembly Election (AE) under Hamirpur Parliamentary Constituency in Himachal Pradesh (2022)**

Polling Station Number	Winner Party	Winner Votes (%)	Runner-up Party	Runner-up Votes (%)	Winning Margin Votes (%)	Third Party	Third Party Votes (%)	Other Votes (%)
71	BJP	270 (66.18)	INC	133 (32.6)	137 (33.58)	BSP	3 (0.74)	2 (0.49)
72	INC	241 (47.25)	BJP	165 (32.35)	76 (14.9)	IND (RKK)	80 (15.69)	24 (4.71)
73	INC	195 (52.85)	BJP	128 (34.69)	67 (18.16)	IND (RKK)	42 (11.38)	4 (1.08)
74	INC	202 (42.62)	BJP	171 (36.08)	31 (6.54)	IND (RKK)	89 (18.78)	12 (2.53)
75	IND (RKK)	94 (40)	BJP	83 (35.32)	11 (4.68)	INC	55 (23.4)	3 (1.28)
76	INC	225 (50.79)	IND (RKK)	124 (27.99)	101 (22.8)	BJP	82 (18.51)	12 (2.71)
77	BJP	214 (35.02)	INC	213 (34.86)	1 (0.16)	IND (RKK)	175 (28.64)	9 (1.47)
78	BJP	234 (37.26)	IND (RKK)	196 (31.21)	38 (6.05)	INC	187 (29.78)	11 (1.75)
79	BJP	300 (53.67)	INC	199 (35.6)	101 (18.07)	IND (RKK)	48 (8.59)	12 (2.15)
80	BJP	135 (78.49)	INC	21 (12.21)	114 (66.28)	IND (RKK)	10 (5.81)	6 (3.49)
81	BJP	166 (57.84)	INC	97 (33.8)	69 (24.04)	IND (RKK)	19 (6.62)	5 (1.74)
82	INC	232 (49.05)	BJP	196 (41.44)	36 (7.61)	IND (RKK)	38 (8.03)	7 (1.48)
83	BJP	120 (49.38)	INC	111 (45.68)	9 (3.7)	IND (RKK)	12 (4.94)	0 (0)
84	INC	145 (54.1)	BJP	86 (32.09)	59 (22.01)	IND (RKK)	30 (11.19)	7 (2.61)
85	BJP	252 (62.53)	INC	100 (24.81)	152 (37.72)	IND (RKK)	42 (10.42)	9 (2.23)
86	INC	443 (57.24)	BJP	277 (35.79)	166 (21.45)	IND (RKK)	40 (5.17)	14 (1.81)
87	BJP	191 (54.57)	INC	128 (36.57)	63 (18)	IND (RKK)	23 (6.57)	8 (2.29)
88	BJP	338 (48.35)	INC	305 (43.63)	33 (4.72)	IND (RKK)	40 (5.72)	16 (2.29)
89	INC	284 (48.14)	BJP	253 (42.88)	31 (5.26)	IND (RKK)	36 (6.1)	17 (2.88)
90	INC	296 (44.71)	BJP	261 (39.43)	35 (5.28)	IND (RKK)	92 (13.9)	13 (1.96)
91	BJP	364 (68.16)	INC	164 (30.71)	200 (37.45)	IND (RKK)	4 (0.75)	2 (0.37)
92	BJP	398 (48.18)	INC	390 (47.22)	8 (0.96)	IND (RKK)	20 (2.42)	18 (2.18)
93	BJP	224 (52.34)	INC	186 (43.46)	38 (8.88)	IND (RKK)	6 (1.4)	12 (2.8)
94	BJP	244 (53.63)	INC	172 (37.8)	72 (15.83)	IND (RKK)	29 (6.37)	10 (2.2)
95	BJP	204 (67.11)	INC	89 (29.28)	115 (37.83)	IND (RKK)	10 (3.29)	1 (0.33)
96	BJP	476 (57.01)	INC	323 (38.68)	153 (18.33)	IND (RKK)	25 (2.99)	11 (1.32)
97	BJP	456 (54.42)	INC	303 (36.16)	153 (18.26)	IND (RKK)	56 (6.68)	23 (2.74)
98	BJP	444 (55.22)	INC	288 (35.82)	156 (19.4)	IND (RKK)	59 (7.34)	13 (1.62)
99	BJP	469 (61.31)	INC	237 (30.98)	232 (30.33)	IND (RKK)	42 (5.49)	17 (2.22)
100	BJP	310 (65.68)	INC	99 (20.97)	211 (44.71)	IND (RKK)	25 (5.3)	38 (8.05)
101	INC	302 (48.95)	BJP	265 (42.95)	37 (6)	IND (RKK)	42 (6.81)	8 (1.3)
102	BJP	321 (45.15)	INC	292 (41.07)	29 (4.08)	IND (RKK)	82 (11.53)	16 (2.25)
103	INC	381 (46.07)	BJP	279 (33.74)	102 (12.33)	IND (RKK)	144 (17.41)	23 (2.78)
104	INC	336 (50.91)	BJP	216 (32.73)	120 (18.18)	IND (RKK)	86 (13.03)	22 (3.33)
105	BJP	302 (53.36)	INC	182 (32.16)	120 (21.2)	IND (RKK)	74 (13.07)	8 (1.41)

Contd....

## Socio-Economic Amenities - Rural

### Access to Education Facilities

Particulars	Number of Villages (% of Population)				
	Available	Not Available	If Not Available (Distance of Nearest Facility)		
			A	B	C
Govt. Primary School	149 (85)	78 (15)	75 (14)	2 (0)	0 (0)
Private Primary School	12 (17)	215 (83)	1 (0)	0 (0)	0 (0)
Govt. Middle School	68 (55)	159 (45)	145 (42)	9 (1)	0 (0)
Private Middle School	11 (13)	216 (87)	1 (0)	0 (0)	0 (0)
Govt. Secondary School	37 (34)	190 (66)	151 (54)	36 (11)	0 (0)
Private Secondary School	7 (10)	220 (90)	1 (0)	0 (0)	0 (0)
Govt. Senior Secondary School	21 (20)	206 (80)	143 (58)	57 (21)	1 (0)
Private Senior Secondary School	6 (6)	221 (94)	1 (0)	1 (0)	0 (0)
Govt. Arts and Science Degree College	1 (1)	226 (99)	26 (14)	21 (12)	179 (73)
Private Arts and Science Degree College	0 (0)	227 (100)	0 (0)	0 (0)	0 (0)
Govt. Engineering College	0 (0)	227 (100)	0 (0)	0 (0)	142 (58)
Private Engineering College	0 (0)	227 (100)	0 (0)	0 (0)	85 (42)
Govt. Medicine College	0 (0)	227 (100)	0 (0)	0 (0)	227 (100)
Private Medicine College	0 (0)	227 (100)	0 (0)	0 (0)	0 (0)
Govt. Management Institute	0 (0)	227 (100)	0 (0)	0 (0)	100 (53)
Private Management Institute	0 (0)	227 (100)	9 (3)	5 (3)	113 (41)
Govt. Polytechnic	0 (0)	227 (100)	0 (0)	0 (0)	177 (74)
Private Polytechnic	0 (0)	227 (100)	0 (0)	0 (0)	50 (26)
Govt. Vocational Training School/ITI	1 (2)	226 (98)	26 (14)	23 (14)	177 (70)
Private Vocational Training School/ITI	0 (0)	227 (100)	0 (0)	0 (0)	0 (0)
Govt. Non Formal Training Centre	1 (2)	226 (98)	26 (14)	26 (14)	174 (70)
Private Non Formal Training Centre	0 (0)	227 (100)	0 (0)	0 (0)	0 (0)
Govt. School For Disabled	0 (0)	227 (100)	1 (1)	0 (0)	1 (0)
Private School For Disabled	0 (0)	227 (100)	8 (2)	5 (3)	212 (94)
Government Others	0 (0)	227 (100)	0 (0)	0 (0)	0 (0)
Private Others	0 (0)	227 (100)	0 (0)	0 (0)	2 (0)

Note : Distance A : Less than 5 km; B : Between 5-10 km; C : 10+ km.; Source : Data Analysis is based on 2011 Census.

## DISCLAIMER

The Terms of Use and Disclaimer of Datanet India Private Limited (hereinafter referred to as "Datanet") for use of this analysis report of **Jhanduta Assembly Constituency (Jhanduta Vidhan Sabha)** :-

1. **Assembly Factbook™** is a Registered Trade Mark owned by Datanet.
2. All the maps are sketched and graphical representation only and have not been drawn to the scale and also not to represent the actual geographical area or boundary of the unit.
3. The data for the aforesaid analysis is based on authentic sources and has been culled from the various publications of Census, CSO and NSSO for district and block level data, various central and state government departments, Central & State Elections Commissions and the concerned Returning Officers' releases, Electoral Rolls, Election results and allied publications, internal assessment, surveys, estimates and analysis. Therefore, certain adjustment of data at micro level may have been done to arrive closer to the macro data.
4. Data have been provided on an "As Is" and "As AVAILABLE" basis
5. The colours shown in the maps or diagram and charts of a particular party, alliance or AC are indicative and do not represent them.
6. This publication which includes maps, sheets, graphs and data would be the property under copyright of Datanet only. The user may use these for its internal study, analysis and research purposes. It's public display, re-selling or any commercial uses by the user are not allowed.
7. Datanet has taken due care and caution in compilation and processing of data and allied information, but does not guarantee the accuracy, adequacy or completeness of any information/analysis and will be not responsible for any errors or omissions or for the results obtained from the use of such information/analysis.
8. All the contents for the publication have been culled from various authentic sources and Datanet reasonably believes such sources to be reliable, but does not make any representations, express or implied as to the accuracy or fitness of use of such information. The information or contents of the information/analysis do not constitute advice and should not be relied upon in making (or refraining from making) any decision. Any reliance placed upon the information provided by Datanet is the sole responsibility and strictly at the user's risk.
9. In no event will Datanet be liable for any damages (including, without limitation, damages for loss of business projects, or loss of profits) arising in contract, tort or otherwise from the use of or inability to use any of its contents, or from any action taken (or refrained from being taken) as a result of using the analysis or any of its contents. Datanet its directors, owners, editors, officials, employees, distributor and agents or any associate will not be liable for any errors in the information contained or any consequences arising from the use of the contents of the provided information/analysis.
10. If any provision of these terms and conditions is held invalid or illegal or unenforceable for any reason by any court of competent jurisdiction, such provision shall be severed and the remainder of provisions of the terms and conditions shall continue in full force and effect as if the Term of Use had been executed with the invalid, illegal or unenforceable provision eliminated.
11. If there are any discrepancies in the information provided, please bring it to attention of Datanet for suitable rectification measures.

**Buy Online This Complete Book At  
Indiastat Publication Book Store**

**[www.indiastatpublications.com](http://www.indiastatpublications.com)**

**or go directly at**

**[http://www.indiastatpublications.com/  
Assembly\\_factbook/Himachal Pradesh/Hamirpur/ Jhanduta](http://www.indiastatpublications.com/Assembly_factbook/Himachal%20Pradesh/Hamirpur/Jhanduta)**

 **india**stat**elections**

ISBN : 978-93-5905-162-8



9 789359 051628