



Himachal Pradesh

Assembly Factbook™

Kutlehar Assembly Constituency



Key Electoral Data of Kutlehar
Assembly Constituency (Vidhan Sabha)

Himachal Pradesh
Assembly FactbookTM
Kulehar Assembly Constituency



Kulehar Vidhan Sabha

Editor & Director

Dr. R.K. Thukral

Research Editor

Dr. Shafeeq Rahman

Compiled, Researched and Published by Datanet India Pvt. Ltd.

D-100, 1st Floor,

Okhla Industrial Area, Phase-I,

New Delhi- 110020.

Ph.: 91-11- 43580781-84

Email : support@indiastatpublications.com

Website : www.indiastatelections.com

Online Book Store :

www.indiastatpublications.com

Report No. : AFB/HP-45-0125

ISBN : 978-93-5822-665-2

First Edition : January, 2018

Eighth Updated Edition : January, 2025

Price : Rs.11500/-

US\$ 310

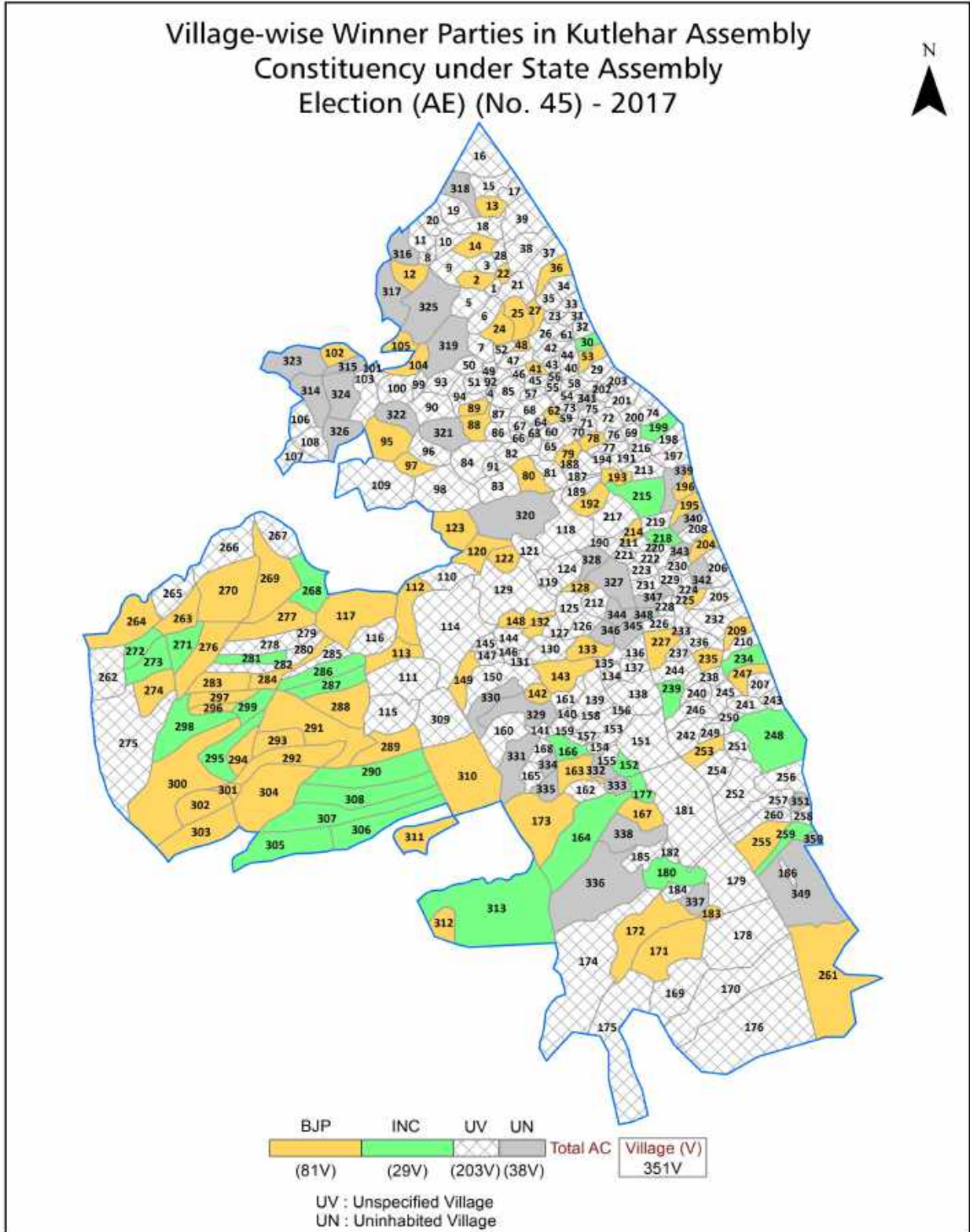
© **Datanet India Pvt. Ltd.**

All rights reserved. No part of this book may be reproduced, stored in a retrieval system or transmitted in any form or by any means, mechanical photocopying, photographing, scanning, recording or otherwise without the prior written permission of the publisher. Please refer to Disclaimer at page no. 155 for the use of this publication.

Printed in India

No.	Particulars	Page No.
	Introduction	
1	Assembly Constituency - (Vidhan Sabha) at a Glance Features of Assembly as per Delimitation Commission of India (2008)	1-2
	Location and Political Maps	
2	Location Map Boundaries of Assembly Constituency - (Vidhan Sabha) in District Boundaries of Assembly Constituency under Parliamentary Constituency - (Lok Sabha) Village-wise Winner Parties- 2024, 2022, 2019, 2017, 2014, 2012 and 2009	3-11
	Administrative Setup (2011)	
3	District Sub-district Towns Villages Inhabited Villages Uninhabited Villages Village Panchayat Intermediate Panchayat	12-27
	Demographics (2011)	
4	Population Households Rural/Urban Population Villages by Population Size Sex Ratio (Total & 0-6 Years) Religious Population Social Population Literacy Rate	28-29
	Electoral Features	
5	Important Dates of Last Elections Held Electors by Gender Service Electors Voters Voters Turnout Polling Stations & Average Number of Electors per Polling Station Electors by Age Group Present Elected Representatives	30-35
	Historical Summary Election Results	
6	Vote Share of Major Parties Winning Margin (Number & Percentage) Polarity of Parties Summary Result of Assembly Segment of Parliamentary Elections 2024, 2019, 2014, 2009, 2004 and 1999 Summary Result of Assembly Elections 2022, 2017, 2012, 2007, 2003, 1998, 1993, 1990, 1985, 1982, 1977, 1972 and 1967	36-57
	Polling Station Level Election Results	
7	Name and Number of Polling Station 2024, 2022, 2019, 2017, 2014, 2012 and 2009 Polling Station-wise Electors, Voters & Voters Turnout 2024, 2022, 2019, 2017, 2014, 2012 and 2009 Polling Station wise Elections Results 2024, 2022, 2019, 2017, 2014, 2012 and 2009	58-135
	Share of Assembly Constituency	
8	Share of Assembly Constituency - (Vidhan Sabha) in State, District and Parliamentary Constituency - (Lok Sabha)	136
	Socio-Economic Amenities (2011)	
9	Access to Administrative Units Agricultural, Manufacturing and Industrial Commodities Demographic Indicators Education Health & Manpower Drinking Water Supply Sanitation Entertainment and Recreations Infrastructure Power Food Allocation Distribution and Marketing of Agriculture Commodities Infrastructure Transport and Road Infrastructure Communication Banking and Financial Services Land Use Irrigation Source	138-152
10	Abbreviation & Sources	153-154
11	Disclaimer	155

Location & Political Map



Administrative Setup

List of Village Panchayat & Intermediate Panchayat (Block) Name - 2011

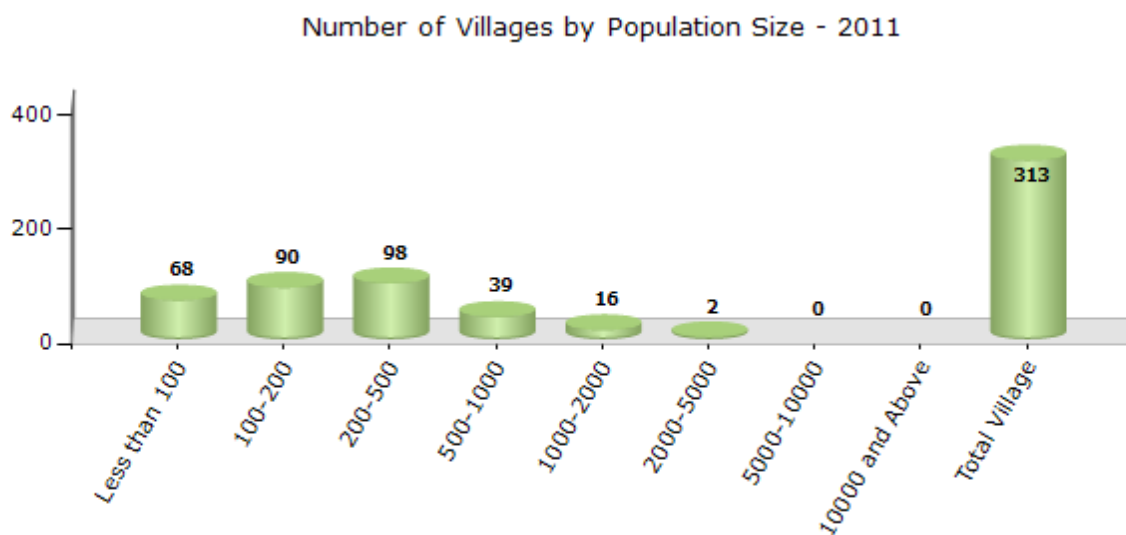
Village Name	Village Panchayat Name	Intermediate Panchayat Name
Aghlor (7/1)	Mandli	Bangana
Aisan (15/31)	Jasana	Bangana
Ajnoli (203)	Ajnoli	Una
Aliana (9/16)	Lathiani	Bangana
Alsahan (16/16)	Sukriyal	Bangana
Ambe Da Behra (6/2)	Momniar	Bangana
Amjar (8/1)	Dohgi	Bangana
Amrera (8/2)	Malangar	Bangana
Androli (10/16)	Raipur Madan	Bangana
Arloo Gurmukh (3/3)	Arloo Khas	Bangana
Arloo Khas (3/1)	Arloo Khas	Bangana
Arloo Kundu (3/2)	Arloo Khas	Bangana
Atia (6/5)	Ambehra Dheeraj	Bangana
Awahar (15/11)	Muchhali	Bangana
Badaur (10/18)	Raipur Madan	Bangana
Badgar (7/3)	Mandli	Bangana
Badher Jhikla (9/2)	Tanoh	Bangana
Badher Uparla (9/1)	Tanoh	Bangana
Badoli (440)	Badoli	Una
Badsala (187)	Badsala	Una
Bagg (8/3)	Malangar	Bangana
Baggi (3/6)	Karmali	Bangana
Baghnal (6/4)	Ambehra Dheeraj	Bangana
Bahal (3/7)	Arloo Khas	Bangana
Bahal (7/26)	Balh	Bangana
Bahal (8/9)	Malangar	Bangana
Bahal Khalsa (10/15)	Thara	Bangana
Bahal Kholi	Balh	Bangana
Bahal Rehre	Balh	Bangana

Contd....

Demographics

Number of Villages by Population Size - 2011

Less than 100	100-200	200-500	500-1000	1000-2000	2000-5000	5000-10000	10000 and Above	Total Village
68	90	98	39	16	2	0	0	313

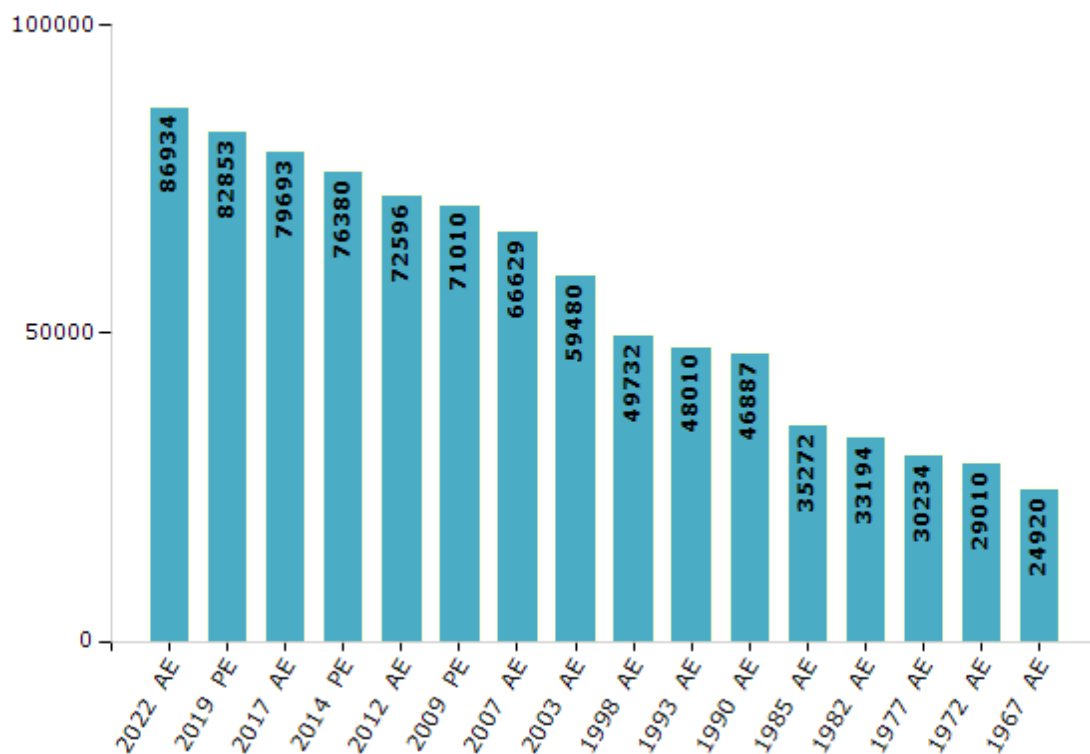


Electoral Features

Electors by Male & Female

Year	Male	Female	Others	Total	Year	Male	Female	Others	Total
2022 AE	44566	42367	1	86934	1998 AE	24437	25295	-	49732
2019 PE	42489	40363	1	82853	1993 AE	24462	23548	-	48010
2017 AE	40597	39095	1	79693	1990 AE	24448	22439	-	46887
2014 PE	39030	37350	0	76380	1985 AE	17881	17391	-	35272
2012 AE	37179	35417	0	72596	1982 AE	16813	16381	-	33194
2009 PE	35821	35189	-	71010	1977 AE	15460	14774	-	30234
2007 AE	33646	32983	-	66629	1972 AE	14557	14453	-	29010
2004 PE	-	-	-	-	1967 AE	-	-	-	24920
2003 AE	30318	29162	-	59480	1952 AE	-	-	-	-
1999 PE	-	-	-	-					

Number of Electors



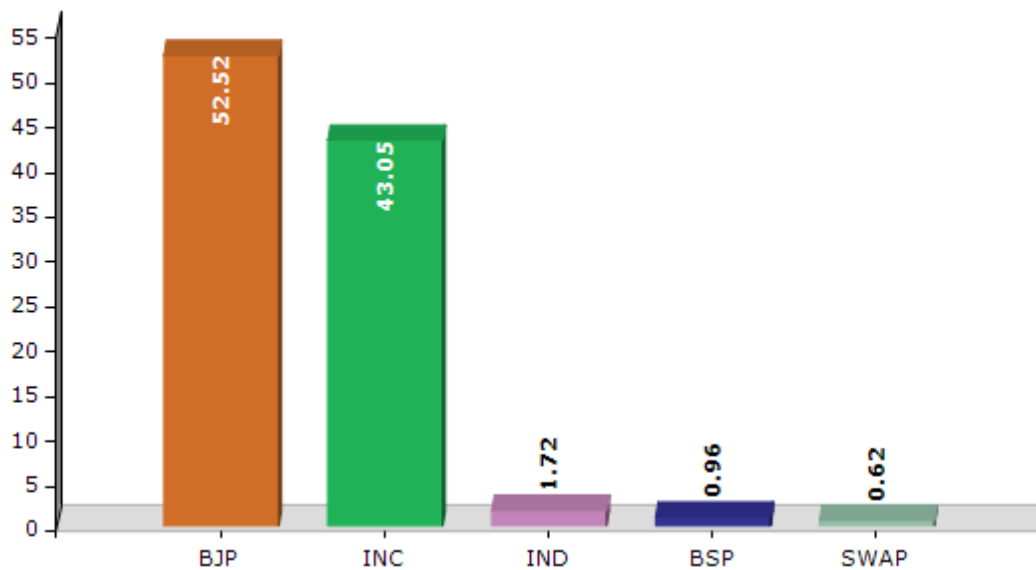
Note : AE : Assembly Election, PE : Assembly Segment of Parliamentary Election

Historical Summary Election Results

Summary Result of Assembly Election - 2017

Candidate Name	Party	Votes	Votes %
Virender Kanwar	BJP	31101	52.52
Vivek Sharma	INC	25495	43.05
Shiv Hari Pal	IND	1017	1.72
Manohar Lal	BSP	570	0.96
Sandeep Sharma	SWAP	365	0.62
Sawarn Dass	IND	363	0.61
	NOTA	311	0.53

Votes Percentage of Top Parties - 2017



Polling Station Level Election Results

Number and Name of Polling Stations (PS) (2022)

Number of Polling Stations	Name of Polling Stations	Number of Polling Stations	Name of Polling Stations
1	Sukadial	22	Ghogan Kakrana
2	Charada	23	Khurwain 1
3	Arloo	24	Khurwain 2
4	Khadol	25	Jogi Panga
5	Sai	26	Kuriyala 1
6	Jasana	27	Kuriyala 2
7	Hathloun	28	Jhamber
8	Ghalun	29	Nari 1
9	Jhagrot	30	Nari 2
10	Bharmout	31	Chalola
11	Deehar	32	Nangal Salangri
12	Chadoli	33	Badsala
13	Hatli 1	34	Dhatwara
14	Hatli 2	35	Dhamandri
15	Naily Uprali 1	36	Sanjhot
16	Nialy Uprali 2	37	Badoli
17	Nalwari	38	Bhaloh
18	Thathun	39	Ghandawal
19	Ghaneti	40	Panoh 1
20	Harot	41	Panoh 2
21	Kayarian	42	Tiuri

Contd....

Polling Station Level Election Results

Polling Station-wise Votes Secured by Overall Top Five Parties in Kutlehar Assembly in Assembly Election (AE) under Hamirpur Parliamentary Constituency in Himachal Pradesh (2022)

Number of Polling Station	Winner - Davinder Kumar Bhutto (INC)	Runner-up - Virender Kanwar (BJP)	3rd - Anil Mankotia (AAP)	4th - Capt. Jaidyal Singh Pal (IND)	5th - ()	NOTA	Other	Total Votes Secured
36	258	240	1	4		5	0	508
37	383	231	4	1		7	0	626
38	390	233	6	0		5	0	634
39	214	353	2	0		0	0	569
40	364	298	4	0		4	0	670
41	164	114	2	1		0	0	281
42	242	345	10	0		4	0	601
43	456	343	3	1		4	0	807
44	328	282	2	3		3	0	618
45	294	253	4	3		2	0	556
46	281	276	4	0		11	0	572
47	459	435	7	6		18	0	925
48	592	346	7	1		5	0	951
49	235	189	0	1		1	0	426
50	305	307	1	2		6	0	621
51	431	354	5	2		10	0	802
52	395	299	5	2		4	0	705
53	333	251	4	0		2	0	590
54	265	229	9	0		5	0	508
55	438	370	14	1		7	0	830
56	249	264	3	1		1	0	518
57	232	198	12	1		2	0	445
58	312	130	4	1		2	0	449
59	294	261	4	3		3	0	565
60	332	255	2	2		7	0	598
61	439	228	1	1		7	0	676
62	304	213	2	0		1	0	520
63	474	354	8	1		9	0	846
64	432	379	3	1		1	0	816
65	146	176	1	1		6	0	330
66	362	295	5	0		3	0	665
67	322	315	3	0		8	0	648
68	230	281	3	3		1	0	518
69	232	190	1	0		3	0	426
70	356	300	1	0		5	0	662

Contd....

Polling Station Level Election Results

Winner, Runner-up and 3rd Party Position & Winning Margin According to Polling Stations in Kutlehar Assembly in Assembly Election (AE) under Hamirpur Parliamentary Constituency in Himachal Pradesh (2022)

Polling Station Number	Winner Party	Winner Votes (%)	Runner-up Party	Runner-up Votes (%)	Winning Margin Votes (%)	Third Party	Third Party Votes (%)	Other Votes (%)
71	INC	458 (59.87)	BJP	295 (38.56)	163 (21.31)	AAP	4 (0.52)	8 (1.05)
72	BJP	174 (59.18)	INC	118 (40.14)	56 (19.04)	AAP	0 (0)	2 (0.68)
73	INC	459 (62.03)	BJP	267 (36.08)	192 (25.95)	AAP	7 (0.95)	7 (0.95)
74	INC	193 (64.55)	BJP	100 (33.44)	93 (31.11)	AAP	2 (0.67)	4 (1.34)
75	BJP	407 (57.49)	INC	293 (41.38)	114 (16.11)	AAP	3 (0.42)	5 (0.71)
76	INC	303 (74.63)	BJP	96 (23.65)	207 (50.98)	AAP	2 (0.49)	5 (1.23)
77	BJP	286 (54.89)	INC	229 (43.95)	57 (10.94)	AAP	2 (0.38)	4 (0.77)
78	BJP	263 (68.67)	INC	115 (30.03)	148 (38.64)	AAP	2 (0.52)	3 (0.78)
79	INC	505 (61.74)	BJP	295 (36.06)	210 (25.68)	AAP	11 (1.34)	7 (0.86)
80	BJP	284 (54.83)	INC	230 (44.4)	54 (10.43)	IND (CJSP)	2 (0.39)	2 (0.39)
81	INC	399 (68.56)	BJP	175 (30.07)	224 (38.49)	AAP	7 (1.2)	1 (0.17)
82	INC	225 (58.44)	BJP	144 (37.4)	81 (21.04)	AAP	12 (3.12)	4 (1.04)
83	INC	271 (62.01)	BJP	164 (37.53)	107 (24.48)	AAP	0 (0)	2 (0.46)
84	INC	433 (64.43)	BJP	226 (33.63)	207 (30.8)	AAP	6 (0.89)	7 (1.04)
85	INC	495 (59.78)	BJP	320 (38.65)	175 (21.13)	AAP	8 (0.97)	5 (0.6)
86	INC	481 (58.87)	BJP	328 (40.15)	153 (18.72)	AAP	4 (0.49)	4 (0.49)
87	INC	245 (54.32)	BJP	203 (45.01)	42 (9.31)	AAP	2 (0.44)	1 (0.22)
88	INC	298 (57.64)	BJP	210 (40.62)	88 (17.02)	AAP	5 (0.97)	4 (0.77)
89	BJP	259 (56.06)	INC	194 (41.99)	65 (14.07)	IND (CJSP)	4 (0.87)	5 (1.08)
90	INC	342 (52.7)	BJP	304 (46.84)	38 (5.86)	AAP	1 (0.15)	2 (0.31)
91	INC	516 (61.07)	BJP	310 (36.69)	206 (24.38)	AAP	9 (1.07)	10 (1.18)
92	INC	378 (52.65)	BJP	327 (45.54)	51 (7.11)	AAP	9 (1.25)	4 (0.56)
93	BJP	198 (55.31)	INC	153 (42.74)	45 (12.57)	IND (CJSP)	3 (0.84)	4 (1.12)
94	INC	343 (53.18)	BJP	287 (44.5)	56 (8.68)	AAP	12 (1.86)	3 (0.47)
95	INC	340 (56.86)	BJP	246 (41.14)	94 (15.72)	AAP	7 (1.17)	5 (0.84)
96	INC	230 (60.05)	BJP	150 (39.16)	80 (20.89)	AAP	2 (0.52)	1 (0.26)
97	BJP	162 (51.92)	INC	146 (46.79)	16 (5.13)	IND (CJSP)	2 (0.64)	2 (0.64)
98	BJP	101 (61.21)	INC	57 (34.55)	44 (26.66)	AAP	3 (1.82)	4 (2.42)
99	BJP	139 (54.3)	INC	116 (45.31)	23 (8.99)	IND (CJSP)	1 (0.39)	0 (0)
100	BJP	397 (58.13)	INC	279 (40.85)	118 (17.28)	AAP	5 (0.73)	2 (0.29)
101	INC	482 (53.73)	BJP	396 (44.15)	86 (9.58)	AAP	7 (0.78)	12 (1.34)
102	INC	386 (68.56)	BJP	175 (31.08)	211 (37.48)	AAP	2 (0.36)	0 (0)
103	INC	174 (60.42)	BJP	114 (39.58)	60 (20.84)	AAP	0 (0)	0 (0)
104	INC	356 (56.24)	BJP	267 (42.18)	89 (14.06)	AAP	3 (0.47)	7 (1.11)
105	INC	179 (61.94)	BJP	105 (36.33)	74 (25.61)	AAP	2 (0.69)	3 (1.04)

Contd....

Socio-Economic Amenities - Rural

Access to Education Facilities

Particulars	Number of Villages (% of Population)				
	Available	Not Available	If Not Available (Distance of Nearest Facility)		
			A	B	C
Govt. Primary School	140 (69)	173 (31)	171 (29)	0 (0)	0 (0)
Private Primary School	6 (7)	307 (93)	0 (0)	0 (0)	0 (0)
Govt. Middle School	63 (36)	250 (64)	234 (51)	10 (8)	0 (0)
Private Middle School	8 (9)	305 (91)	1 (0)	0 (0)	0 (0)
Govt. Secondary School	39 (27)	274 (73)	244 (59)	25 (9)	0 (0)
Private Secondary School	5 (7)	308 (93)	2 (1)	0 (0)	0 (0)
Govt. Senior Secondary School	22 (17)	291 (83)	228 (62)	57 (18)	5 (1)
Private Senior Secondary School	3 (5)	310 (95)	0 (0)	0 (0)	0 (0)
Govt. Arts and Science Degree College	1 (0)	312 (100)	64 (19)	84 (40)	163 (40)
Private Arts and Science Degree College	1 (1)	312 (99)	0 (0)	0 (0)	0 (0)
Govt. Engineering College	0 (0)	313 (100)	0 (0)	1 (0)	252 (51)
Private Engineering College	0 (0)	313 (100)	0 (0)	4 (4)	56 (44)
Govt. Medicine College	0 (0)	313 (100)	0 (0)	0 (0)	313 (100)
Private Medicine College	0 (0)	313 (100)	0 (0)	0 (0)	0 (0)
Govt. Management Institute	0 (0)	313 (100)	6 (8)	16 (14)	277 (70)
Private Management Institute	0 (0)	313 (100)	1 (1)	2 (1)	11 (6)
Govt. Polytechnic	0 (0)	313 (100)	0 (0)	1 (0)	272 (68)
Private Polytechnic	0 (0)	313 (100)	0 (0)	4 (4)	36 (27)
Govt. Vocational Training School/ITI	3 (1)	310 (99)	62 (20)	69 (26)	174 (48)
Private Vocational Training School/ITI	0 (0)	313 (100)	1 (1)	4 (4)	0 (0)
Govt. Non Formal Training Centre	1 (0)	312 (100)	6 (8)	23 (20)	279 (67)
Private Non Formal Training Centre	0 (0)	313 (100)	1 (2)	2 (3)	1 (0)
Govt. School For Disabled	0 (0)	313 (100)	7 (9)	25 (23)	281 (68)
Private School For Disabled	0 (0)	313 (100)	0 (0)	0 (0)	0 (0)
Government Others	0 (0)	313 (100)	7 (9)	25 (23)	280 (68)
Private Others	1 (0)	312 (100)	0 (0)	0 (0)	0 (0)

Note : Distance A : Less than 5 km; B : Between 5-10 km; C : 10+ km.; Source : Data Analysis is based on 2011 Census.

DISCLAIMER

The Terms of Use and Disclaimer of Datanet India Private Limited (hereinafter referred to as "Datanet") for use of this analysis report of **Kutlehar Assembly Constituency (Kutlehar Vidhan Sabha) :-**

1. **Assembly Factbook™** is a Registered Trade Mark owned by Datanet.
2. All the maps are sketched and graphical representation only and have not been drawn to the scale and also not to represent the actual geographical area or boundary of the unit.
3. The data for the aforesaid analysis is based on authentic sources and has been culled from the various publications of Census, CSO and NSSO for district and block level data, various central and state government departments, Central & State Elections Commissions and the concerned Returning Officers' releases, Electoral Rolls, Election results and allied publications, internal assessment, surveys, estimates and analysis. Therefore, certain adjustment of data at micro level may have been done to arrive closer to the macro data.
4. Data have been provided on an "As Is" and "As AVAILABLE" basis
5. The colours shown in the maps or diagram and charts of a particular party, alliance or AC are indicative and do not represent them.
6. This publication which includes maps, sheets, graphs and data would be the property under copyright of Datanet only. The user may use these for its internal study, analysis and research purposes. It's public display, re-selling or any commercial uses by the user are not allowed.
7. Datanet has taken due care and caution in compilation and processing of data and allied information, but does not guarantee the accuracy, adequacy or completeness of any information/analysis and will be not responsible for any errors or omissions or for the results obtained from the use of such information/analysis.
8. All the contents for the publication have been culled from various authentic sources and Datanet reasonably believes such sources to be reliable, but does not make any representations, express or implied as to the accuracy or fitness of use of such information. The information or contents of the information/analysis do not constitute advice and should not be relied upon in making (or refraining from making) any decision. Any reliance placed upon the information provided by Datanet is the sole responsibility and strictly at the user's risk.
9. In no event will Datanet be liable for any damages (including, without limitation, damages for loss of business projects, or loss of profits) arising in contract, tort or otherwise from the use of or inability to use any of its contents, or from any action taken (or refrained from being taken) as a result of using the analysis or any of its contents. Datanet its directors, owners, editors, officials, employees, distributor and agents or any associate will not be liable for any errors in the information contained or any consequences arising from the use of the contents of the provided information/analysis.
10. If any provision of these terms and conditions is held invalid or illegal or unenforceable for any reason by any court of competent jurisdiction, such provision shall be severed and the remainder of provisions of the terms and conditions shall continue in full force and effect as if the Term of Use had been executed with the invalid, illegal or unenforceable provision eliminated.
11. If there are any discrepancies in the information provided, please bring it to attention of Datanet for suitable rectification measures.

Buy Online This Complete Book At
Datanet India eBooks Store

www.indiastatpublications.com

or go directly at

[http://www.indiastatpublications.com/
Assembly_factbook/Himachal Pradesh/Hamirpur/ Kutlehar](http://www.indiastatpublications.com/Assembly_factbook/Himachal%20Pradesh/Hamirpur/Kutlehar)

 **indiastat**elections

ISBN : 978-93-5822-665-2



9 789358 226652