



Himachal Pradesh

Assembly Factbook™

Sri Naina Deviji Assembly Constituency



Key Electoral Data of Sri Naina Deviji
Assembly Constituency (Vidhan Sabha)

Himachal Pradesh
Assembly FactbookTM
Sri Naina Deviji Assembly Constituency



Sri Naina Deviji Vidhan Sabha

Editor & Director

Dr. R.K. Thukral

Research Editor

Dr. Shafeeq Rahman

Compiled, Researched and Published by Datanet India Pvt. Ltd.

D-100, 1st Floor,

Okhla Industrial Area, Phase-I,

New Delhi- 110020.

Ph.: 91-11- 43580781-84

Email : support@indiastatpublications.com

Website : www.indiastatelections.com

Online Book Store :

www.indiastatpublications.com

Report No. : AFB/HP-49-0125

ISBN : 978-93-5822-893-9

First Edition : January, 2018

Eighth Updated Edition : January, 2025

Price : Rs.11500/-

US\$ 310

© **Datanet India Pvt. Ltd.**

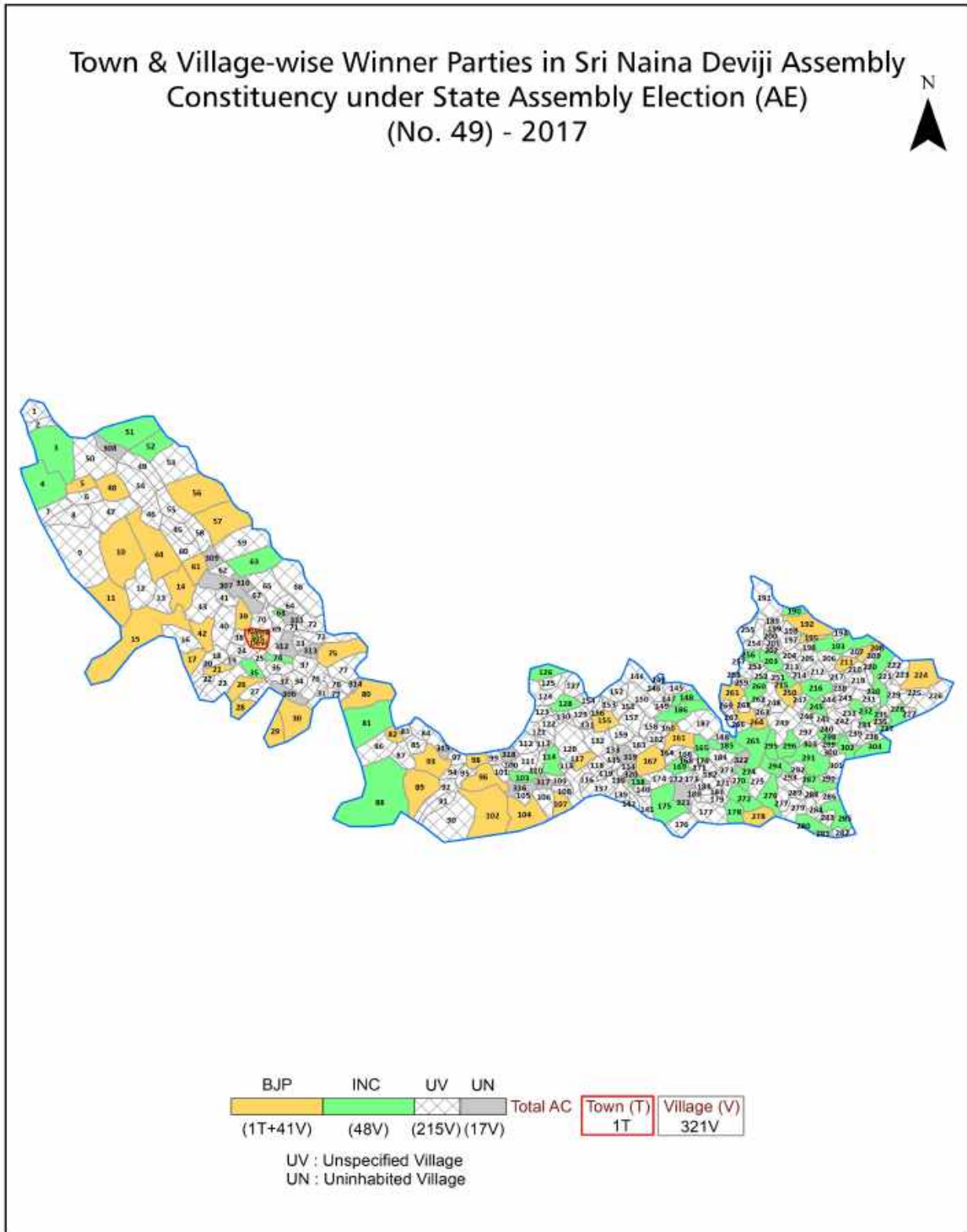
All rights reserved. No part of this book may be reproduced, stored in a retrieval system or transmitted in any form or by any means, mechanical photocopying, photographing, scanning, recording or otherwise without the prior written permission of the publisher. Please refer to Disclaimer at page no. 131 for the use of this publication.

Printed in India

Contents

No.	Particulars	Page No.
	Introduction	
1	Assembly Constituency - (Vidhan Sabha) at a Glance Features of Assembly as per Delimitation Commission of India (2008)	1-2
	Location and Political Maps	
2	Location Map Boundaries of Assembly Constituency - (Vidhan Sabha) in District Boundaries of Assembly Constituency under Parliamentary Constituency - (Lok Sabha) Town & Village-wise Winner Parties- 2024, 2022, 2019, 2017, 2014, 2012 and 2009	3-11
	Administrative Setup (2011)	
3	District Sub-district Towns Villages Inhabited Villages Uninhabited Villages Village Panchayat Intermediate Panchayat	12-27
	Demographics (2011)	
4	Population Households Rural/Urban Population Towns and Villages by Population Size Sex Ratio (Total & 0-6 Years) Religious Population Social Population Literacy Rate	28-29
	Electoral Features	
5	Important Dates of Last Elections Held Electors by Gender Service Electors Voters Voters Turnout Polling Stations & Average Number of Electors per Polling Station Electors by Age Group Present Elected Representatives	30-35
	Historical Summary Election Results	
6	Vote Share of Major Parties Winning Margin (Number & Percentage) Polarity of Parties Summary Result of Assembly Segment of Parliamentary Elections 2024, 2022, 2019, 2014 and 2009 Summary Result of Assembly Elections 2022, 2017 and 2012	36-45
	Polling Station Level Election Results	
7	Name and Number of Polling Station 2024, 2022, 2019, 2017, 2014, 2012 and 2009 Polling Station-wise Electors, Voters & Voters Turnout 2024, 2022, 2019, 2017, 2014, 2012 and 2009 Polling Station wise Elections Results 2024, 2022, 2019, 2017, 2014, 2012 and 2009	46-111
	Share of Assembly Constituency	
8	Share of Assembly Constituency - (Vidhan Sabha) in State, District and Parliamentary Constituency - (Lok Sabha)	112
	Socio-Economic Amenities (2011)	
9	Access to Administrative Units Agricultural, Manufacturing and Industrial Commodities Demographic Indicators Education Health & Manpower Drinking Water Supply Sanitation Entertainment and Recreations Infrastructure Power Food Allocation Distribution and Marketing of Agriculture Commodities Infrastructure Transport and Road Infrastructure Communication Banking and Financial Services Land Use Irrigation Source	114-128
10	Abbreviation & Sources	129-130
11	Disclaimer	131

Location & Political Map



Administrative Setup

List of Village Panchayat & Intermediate Panchayat (Block) Name - 2011

Village Name	Village Panchayat Name	Intermediate Panchayat Name
Ajnol (383)	Ghuwandal	Bilaspur Sadar
Ambuwala (390/1)	Ghuwandal	Bilaspur Sadar
Asha Manjhari (23)	Jukhala	Bilaspur Sadar
Badharan (385)	Ghuwandal	Bilaspur Sadar
Badhu (262)	Kachauli	Bilaspur Sadar
Badoh (388/1)	Ghuwandal	Bilaspur Sadar
Bag Khurd (29)	Namhol	Bilaspur Sadar
Bagh (324)	Swahan	Bilaspur Sadar
Bagh Kalan (18)	Panjail Khurd	Bilaspur Sadar
Bagh Phaglatan (81)	Soldha	Bilaspur Sadar
Bahl Karainta (279)	Chharol	Bilaspur Sadar
Bahli (61)	Panjail Khurd	Bilaspur Sadar
Baner (281)	Tanboul	Bilaspur Sadar
Barnu (59)	Sui Surahar	Bilaspur Sadar
Barota Dobhala (365)	Road Jaman	Bilaspur Sadar
Bassa (354)	Kotkhas	Bilaspur Sadar
Bassi (381)	Bassi	Bilaspur Sadar
Batho (53)	Sui Surahar	Bilaspur Sadar
Behal (335)	Behal	Bilaspur Sadar
Beharrha (359)	Kotkhas	Bilaspur Sadar
Bhajun (247)	Deoth	Bilaspur Sadar
Bhakhra (413)	Bhakhra	Bilaspur Sadar
Bhal Pothar (276)	Chharol	Bilaspur Sadar
Bhalwad (38)	Kotla	Bilaspur Sadar
Bhando (37)	Seohla	Bilaspur Sadar
Bhandokhar (87)	Sui Surahar	Bilaspur Sadar
Bharari (227)	Nouni	Bilaspur Sadar
Bhareter (98)	Sai Kharsi	Bilaspur Sadar
Bharoli (40)	Jukhala	Bilaspur Sadar

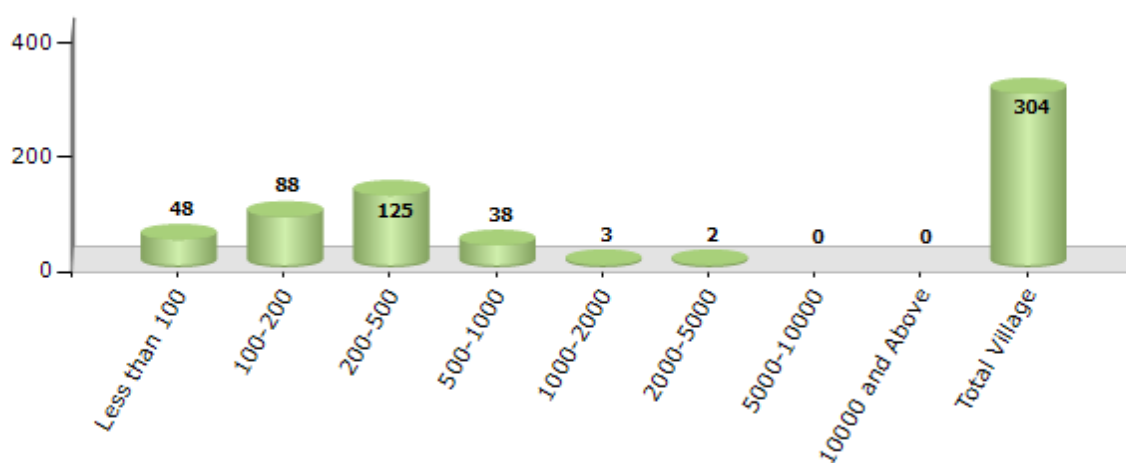
Contd....

Demographics

Number of Villages by Population Size - 2011

Less than 100	100-200	200-500	500-1000	1000-2000	2000-5000	5000-10000	10000 and Above	Total Village
48	88	125	38	3	2	0	0	304

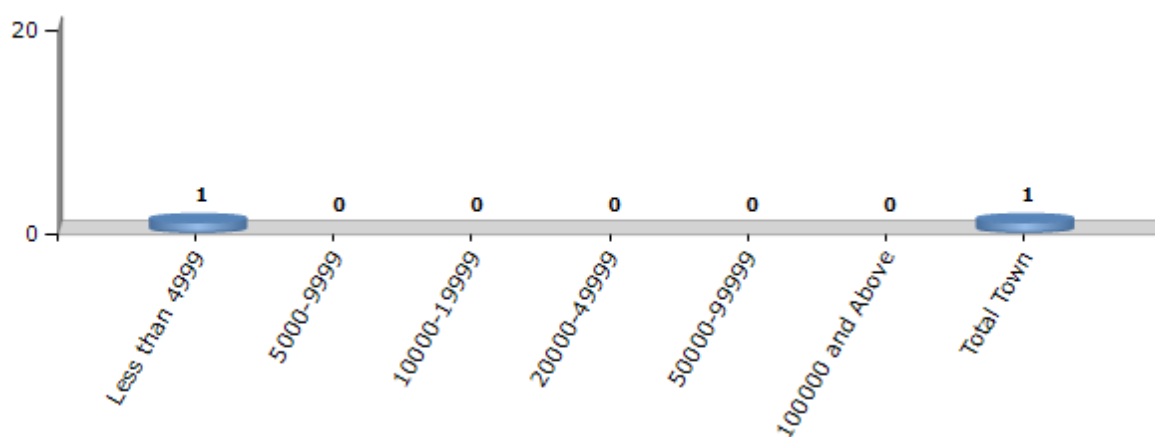
Number of Villages by Population Size - 2011



Number of Towns by Population Size - 2011

Less than 4999	5000-9999	10000-19999	20000-49999	50000-99999	100000 and Above	Total Town
1	0	0	0	0	0	1

Number of Towns by Population Size - 2011

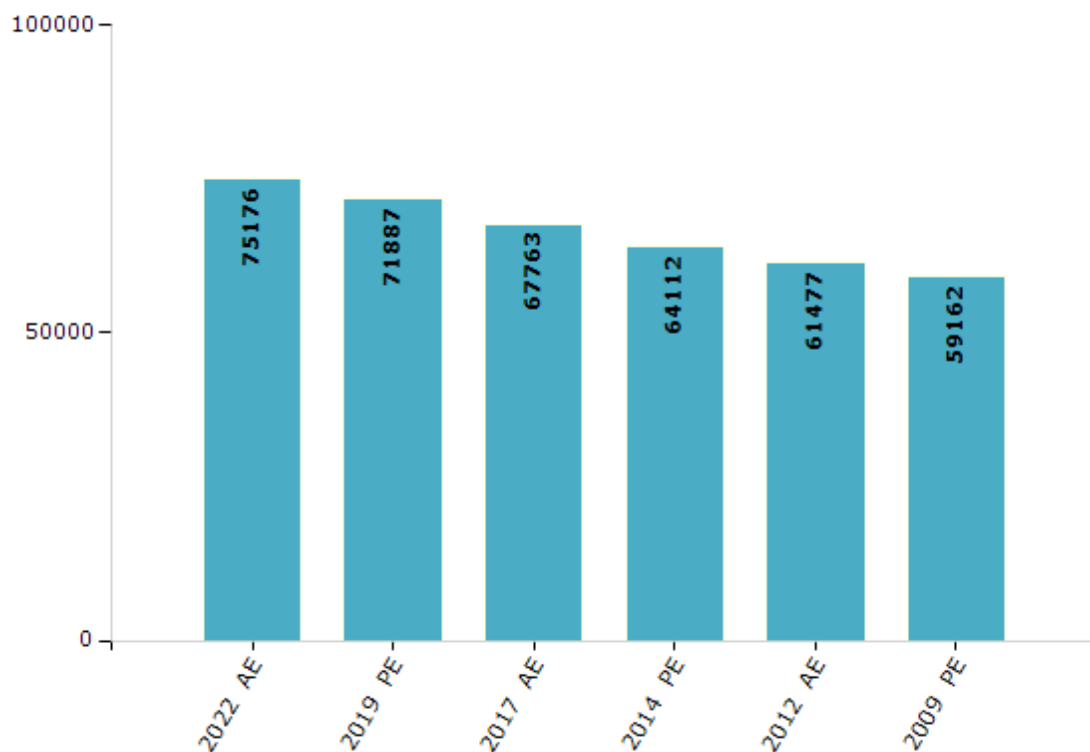


Electoral Features

Electors by Male & Female

Year	Male	Female	Others	Total	Year	Male	Female	Others	Total
2022 AE	38818	36358	0	75176	1998 AE	-	-	-	-
2019 PE	37102	34784	1	71887	1993 AE	-	-	-	-
2017 AE	35146	32617	0	67763	1990 AE	-	-	-	-
2014 PE	33498	30614	0	64112	1985 AE	-	-	-	-
2012 AE	32339	29138	0	61477	1982 AE	-	-	-	-
2009 PE	30850	28312	-	59162	1977 AE	-	-	-	-
2007 AE	-	-	-	-	1972 AE	-	-	-	-
2004 PE	-	-	-	-	1967 AE	-	-	-	-
2003 AE	-	-	-	-	1952 AE	-	-	-	-
1999 PE	-	-	-	-					

Number of Electors



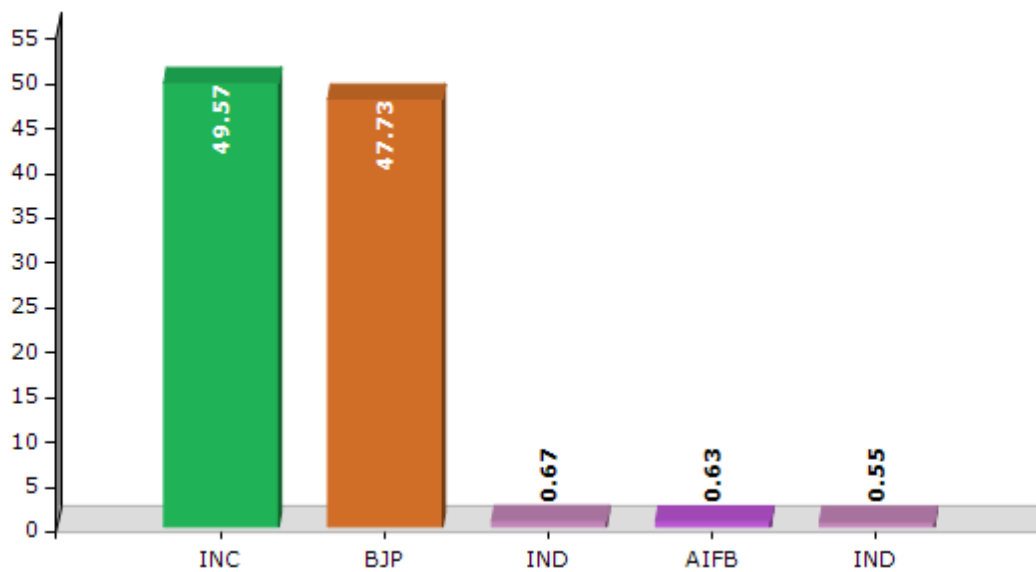
Note : AE : Assembly Election, PE : Assembly Segment of Parliamentary Election

Historical Summary Election Results

Summary Result of Assembly Election - 2017

Candidate Name	Party	Votes	Votes %
Ram Lal Thakur	INC	28119	49.57
Randhir Sharma	BJP	27077	47.73
Ramesh Chand	IND	382	0.67
Balak Ram Sharma	AIFB	357	0.63
Sukh Ram Thakur	IND	314	0.55
	NOTA	477	0.84

Votes Percentage of Top Parties - 2017



Polling Station Level Election Results

Number and Name of Polling Stations (PS) (2022)

Number of Polling Stations	Name of Polling Stations	Number of Polling Stations	Name of Polling Stations
1	Sayar	22	Gassour
2	Karot	23	Jukhala 2
3	Ranikotla	24	Syohla
4	Sai Brahmna	25	Kotla
5	Bathoh	26	Niharkhan Vasla
6	Bholi	27	Palog
7	Kharsi Knaita	28	Bagkhurd
8	Sohra Byuns	29	Sosan
9	Sui	30	Ghyal
10	Malokhar	31	Tepara
11	Soldha	32	Dabar
12	Chandpur	33	Kothi
13	Kyaran	34	Luharda
14	Chhakoh	35	Kahli
15	Galaur	36	Deoth
16	Sai Nodwan	37	Parohi
17	Jamlaghat	38	Rajpura
18	Sohri	39	Ratt
19	Badanu	40	Nyai Sarli
20	Asha Majari	41	Kachauly
21	Jukhala 1	42	Patta

Contd....

Polling Station Level Election Results

Polling Station-wise Votes Secured by Overall Top Five Parties in Sri Naina Deviji Assembly in Assembly Election (AE) under Hamirpur Parliamentary Constituency in Himachal Pradesh (2022)

Number of Polling Station	Winner - Randhir Sharma (BJP)	Runner- up - Ram Lal Thakur (INC)	3rd - Deepak Kumar (RTRYDVBHMP)	4th - Narinder Singh (AAP)	5th - Bhag Singh (CPI)	NOTA	Other	Total Votes Secured
36	292	352	7	2	3	2	0	658
37	208	232	13	4	1	3	0	461
38	521	531	25	5	8	2	0	1092
39	393	282	92	3	0	7	0	777
40	171	210	19	3	4	2	0	409
41	299	178	32	2	2	0	0	513
42	274	374	56	2	3	2	0	711
43	216	194	39	1	3	0	0	453
44	241	149	15	0	3	0	0	408
45	195	197	13	2	2	0	0	409
46	163	159	41	4	4	1	0	372
47	441	485	23	3	5	3	0	960
48	388	456	26	6	5	6	0	887
49	309	526	75	2	4	4	0	920
50	193	190	42	2	2	5	0	434
51	263	281	95	2	2	0	0	643
52	420	398	73	6	2	3	0	902
53	311	302	46	0	3	1	0	663
54	332	343	196	1	6	5	0	883
55	282	315	47	1	6	2	0	653
56	318	239	113	21	7	3	0	701
57	189	211	27	0	1	0	0	428
58	142	236	25	4	2	3	0	412
59	112	145	14	3	1	2	0	277
60	339	477	19	2	6	2	0	845
61	324	374	97	8	4	2	0	809
62	190	163	7	2	2	1	0	365
63	344	361	7	9	10	5	0	736
64	205	231	6	8	1	0	0	451
65	496	464	8	16	21	1	0	1006
66	220	163	6	1	4	3	0	397
67	181	331	16	1	2	0	0	531
68	184	221	14	3	3	3	0	428
69	331	263	9	7	6	4	0	620
70	292	254	16	0	5	1	0	568

Contd....

Polling Station Level Election Results

Winner, Runner-up and 3rd Party Position & Winning Margin According to Polling Stations in Sri Naina Deviji Assembly in Assembly Election (AE) under Hamirpur Parliamentary Constituency in Himachal Pradesh (2022)

Polling Station Number	Winner Party	Winner Votes (%)	Runner-up Party	Runner-up Votes (%)	Winning Margin Votes (%)	Third Party	Third Party Votes (%)	Other Votes (%)
71	BJP	219 (47.4)	INC	195 (42.21)	24 (5.19)	RTRYDVBHMP	41 (8.87)	7 (1.52)
72	BJP	413 (49.23)	INC	391 (46.6)	22 (2.63)	CPI	14 (1.67)	21 (2.5)
73	BJP	317 (56.61)	INC	240 (42.86)	77 (13.75)	RTRYDVBHMP	1 (0.18)	2 (0.36)
74	INC	366 (50.69)	BJP	332 (45.98)	34 (4.71)	AAP	13 (1.8)	11 (1.52)
75	BJP	300 (55.76)	INC	226 (42.01)	74 (13.75)	RTRYDVBHMP	4 (0.74)	8 (1.49)
76	BJP	313 (50.81)	INC	264 (42.86)	49 (7.95)	CPI	18 (2.92)	21 (3.41)
77	INC	110 (43.65)	BJP	95 (37.7)	15 (5.95)	CPI	33 (13.1)	14 (5.56)
78	BJP	478 (54.38)	INC	281 (31.97)	197 (22.41)	CPI	91 (10.35)	29 (3.3)
79	BJP	424 (49.59)	INC	385 (45.03)	39 (4.56)	RTRYDVBHMP	25 (2.92)	21 (2.46)
80	BJP	452 (49.29)	INC	398 (43.4)	54 (5.89)	CPI	34 (3.71)	33 (3.6)
81	BJP	582 (64.03)	INC	307 (33.77)	275 (30.26)	CPI	13 (1.43)	7 (0.77)
82	BJP	459 (65.38)	INC	230 (32.76)	229 (32.62)	CPI	6 (0.85)	7 (1)
83	BJP	547 (64.66)	INC	277 (32.74)	270 (31.92)	CPI	14 (1.65)	8 (0.95)
84	BJP	395 (47.53)	INC	360 (43.32)	35 (4.21)	AAP	43 (5.17)	33 (3.97)
85	BJP	224 (58.79)	INC	145 (38.06)	79 (20.73)	CPI	7 (1.84)	5 (1.31)
86	BJP	311 (60.62)	INC	195 (38.01)	116 (22.61)	RTRYDVBHMP	2 (0.39)	5 (0.97)
87	BJP	237 (73.83)	INC	78 (24.3)	159 (49.53)	CPI	6 (1.87)	0 (0)
88	BJP	450 (56.89)	INC	325 (41.09)	125 (15.8)	CPI	12 (1.52)	4 (0.51)
89	INC	420 (49.24)	BJP	414 (48.53)	6 (0.71)	RTRYDVBHMP	8 (0.94)	11 (1.29)
90	BJP	449 (54.96)	INC	330 (40.39)	119 (14.57)	AAP	22 (2.69)	16 (1.96)
91	BJP	177 (57.28)	INC	116 (37.54)	61 (19.74)	AAP	11 (3.56)	5 (1.62)
92	BJP	351 (43.44)	INC	296 (36.63)	55 (6.81)	AAP	137 (16.96)	24 (2.97)
93	INC	300 (51.19)	BJP	231 (39.42)	69 (11.77)	AAP	49 (8.36)	6 (1.02)
94	INC	282 (62.11)	BJP	159 (35.02)	123 (27.09)	AAP	7 (1.54)	6 (1.32)
95	BJP	286 (52.87)	INC	247 (45.66)	39 (7.21)	CPI	7 (1.29)	1 (0.18)
96	INC	240 (52.98)	BJP	193 (42.6)	47 (10.38)	AAP	9 (1.99)	11 (2.43)
97	BJP	298 (55.39)	INC	223 (41.45)	75 (13.94)	AAP	10 (1.86)	7 (1.3)
98	BJP	471 (57.23)	INC	328 (39.85)	143 (17.38)	AAP	13 (1.58)	11 (1.34)
Total Sri Naina Deviji AC	BJP	28878 (47.19)	INC	28733 (46.95)	145 (0.24)	RTRYDVBHMP	2099 (3.43)	1491 (2.44)

Socio-Economic Amenities - Rural

Access to Education Facilities

Particulars	Number of Villages (% of Population)				
	Available	Not Available	If Not Available (Distance of Nearest Facility)		
			A	B	C
Govt. Primary School	194 (81)	110 (19)	105 (18)	5 (1)	0 (0)
Private Primary School	5 (7)	299 (93)	0 (0)	0 (0)	0 (0)
Govt. Middle School	85 (44)	219 (56)	200 (52)	15 (2)	1 (1)
Private Middle School	4 (5)	300 (95)	2 (1)	1 (0)	0 (0)
Govt. Secondary School	44 (26)	260 (74)	215 (65)	34 (7)	4 (1)
Private Secondary School	1 (0)	303 (100)	4 (1)	3 (1)	0 (0)
Govt. Senior Secondary School	30 (18)	274 (82)	195 (62)	63 (16)	6 (2)
Private Senior Secondary School	1 (0)	303 (100)	4 (1)	6 (1)	0 (0)
Govt. Arts and Science Degree College	1 (0)	303 (100)	24 (9)	38 (11)	167 (50)
Private Arts and Science Degree College	0 (0)	304 (100)	12 (2)	24 (12)	38 (16)
Govt. Engineering College	0 (0)	304 (100)	1 (0)	3 (1)	48 (16)
Private Engineering College	0 (0)	304 (100)	2 (0)	17 (10)	233 (72)
Govt. Medicine College	0 (0)	304 (100)	1 (0)	0 (0)	293 (93)
Private Medicine College	0 (0)	304 (100)	0 (0)	0 (0)	10 (7)
Govt. Management Institute	0 (0)	304 (100)	0 (0)	7 (3)	175 (51)
Private Management Institute	0 (0)	304 (100)	2 (1)	14 (9)	106 (37)
Govt. Polytechnic	0 (0)	304 (100)	1 (1)	1 (0)	240 (74)
Private Polytechnic	0 (0)	304 (100)	1 (1)	12 (8)	49 (17)
Govt. Vocational Training School/ITI	2 (1)	302 (99)	30 (11)	59 (17)	185 (57)
Private Vocational Training School/ITI	1 (0)	303 (100)	1 (0)	12 (8)	15 (6)
Govt. Non Formal Training Centre	0 (0)	304 (100)	5 (2)	10 (4)	220 (71)
Private Non Formal Training Centre	0 (0)	304 (100)	9 (3)	23 (5)	37 (15)
Govt. School For Disabled	0 (0)	304 (100)	0 (0)	0 (0)	9 (4)
Private School For Disabled	0 (0)	304 (100)	3 (1)	8 (3)	284 (93)
Government Others	0 (0)	304 (100)	0 (0)	0 (0)	0 (0)
Private Others	0 (0)	304 (100)	1 (3)	0 (0)	0 (0)

Note : Distance A : Less than 5 km; B : Between 5-10 km; C : 10+ km.; Source : Data Analysis is based on 2011 Census.

DISCLAIMER

The Terms of Use and Disclaimer of Datanet India Private Limited (hereinafter referred to as "Datanet") for use of this analysis report of **Sri Naina Deviji Assembly Constituency (Sri Naina Deviji Vidhan Sabha)** :-

1. **Assembly Factbook™** is a Registered Trade Mark owned by Datanet.
2. All the maps are sketched and graphical representation only and have not been drawn to the scale and also not to represent the actual geographical area or boundary of the unit.
3. The data for the aforesaid analysis is based on authentic sources and has been culled from the various publications of Census, CSO and NSSO for district and block level data, various central and state government departments, Central & State Elections Commissions and the concerned Returning Officers' releases, Electoral Rolls, Election results and allied publications, internal assessment, surveys, estimates and analysis. Therefore, certain adjustment of data at micro level may have been done to arrive closer to the macro data.
4. Data have been provided on an "As Is" and "As AVAILABLE" basis
5. The colours shown in the maps or diagram and charts of a particular party, alliance or AC are indicative and do not represent them.
6. This publication which includes maps, sheets, graphs and data would be the property under copyright of Datanet only. The user may use these for its internal study, analysis and research purposes. It's public display, re-selling or any commercial uses by the user are not allowed.
7. Datanet has taken due care and caution in compilation and processing of data and allied information, but does not guarantee the accuracy, adequacy or completeness of any information/analysis and will be not responsible for any errors or omissions or for the results obtained from the use of such information/analysis.
8. All the contents for the publication have been culled from various authentic sources and Datanet reasonably believes such sources to be reliable, but does not make any representations, express or implied as to the accuracy or fitness of use of such information. The information or contents of the information/analysis do not constitute advice and should not be relied upon in making (or refraining from making) any decision. Any reliance placed upon the information provided by Datanet is the sole responsibility and strictly at the user's risk.
9. In no event will Datanet be liable for any damages (including, without limitation, damages for loss of business projects, or loss of profits) arising in contract, tort or otherwise from the use of or inability to use any of its contents, or from any action taken (or refrained from being taken) as a result of using the analysis or any of its contents. Datanet its directors, owners, editors, officials, employees, distributor and agents or any associate will not be liable for any errors in the information contained or any consequences arising from the use of the contents of the provided information/analysis.
10. If any provision of these terms and conditions is held invalid or illegal or unenforceable for any reason by any court of competent jurisdiction, such provision shall be severed and the remainder of provisions of the terms and conditions shall continue in full force and effect as if the Term of Use had been executed with the invalid, illegal or unenforceable provision eliminated.
11. If there are any discrepancies in the information provided, please bring it to attention of Datanet for suitable rectification measures.

Buy Online This Complete Book At
Datanet India eBooks Store

www.indiastatpublications.com

or go directly at

[http://www.indiastatpublications.com/
Assembly_factbook/Himachal Pradesh/Hamirpur/
Sri_Naina_Deviji](http://www.indiastatpublications.com/Assembly_factbook/Himachal%20Pradesh/Hamirpur/Sri_Naina_Deviji)

 **indiastat**elections

ISBN : 978-93-5822-893-9



9 789358 228939