



Himachal Pradesh

Assembly Factbook™

Sujanpur Assembly Constituency



Key Electoral Data of Sujanpur
Assembly Constituency (Vidhan Sabha)

Himachal Pradesh
Assembly FactbookTM
Sujanpur Assembly Constituency



Sujanpur Vidhan Sabha

Editor & Director

Dr. R.K. Thukral

Research Editor

Dr. Shafeeq Rahman

Compiled, Researched and Published by Datanet India Pvt. Ltd.

D-100, 1st Floor,

Okhla Industrial Area, Phase-I,

New Delhi- 110020.

Ph.: 91-11- 43580781-84

Email : support@indiastatpublications.com

Website : www.indiastatelections.com

Online Book Store :

www.indiastatpublications.com

Report No. : AFB/HP-37-0125

ISBN : 978-93-5905-053-9

First Edition : January, 2018

Eighth Updated Edition : January, 2025

Price : Rs.11500/-

US\$ 310

© **Datanet India Pvt. Ltd.**

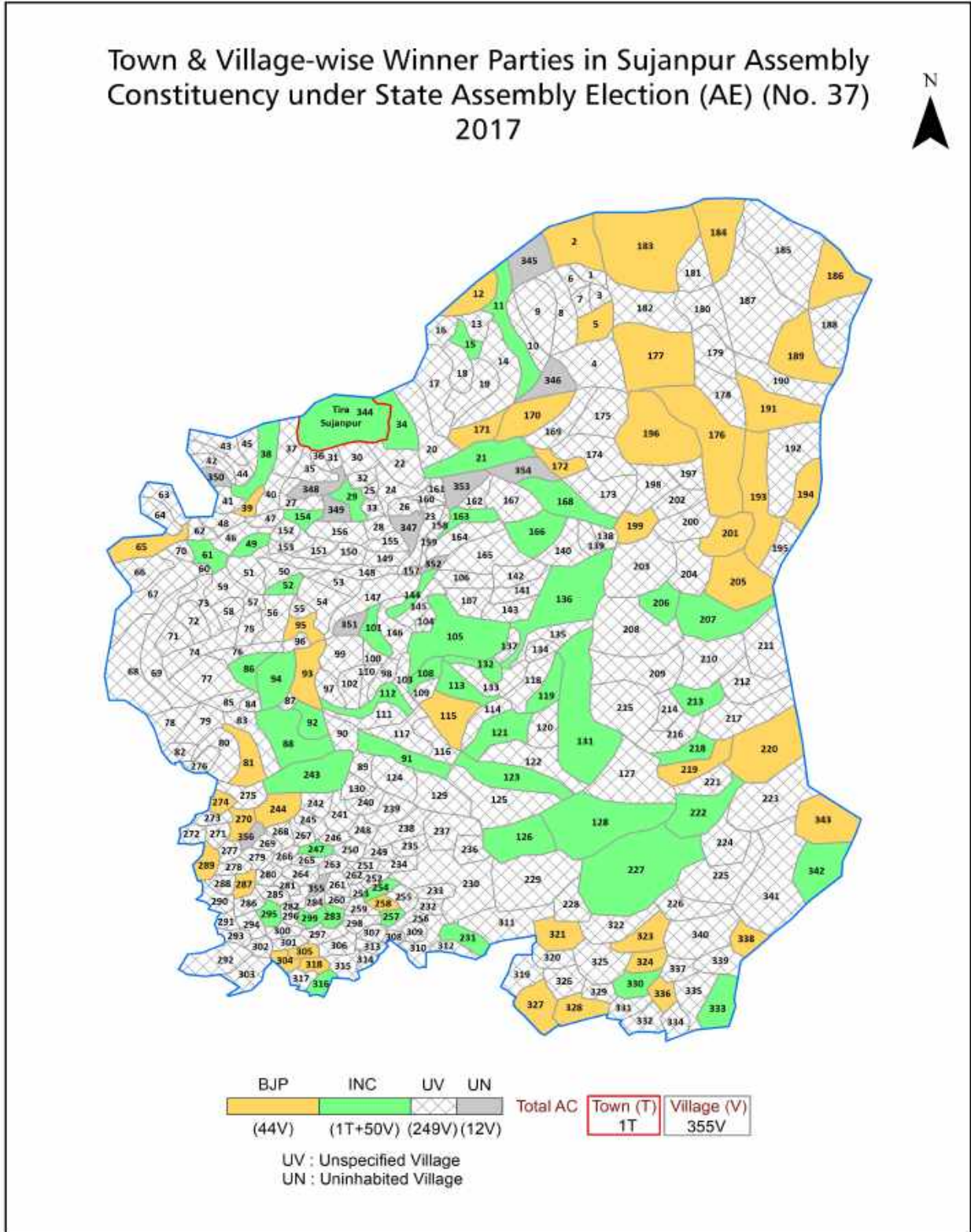
All rights reserved. No part of this book may be reproduced, stored in a retrieval system or transmitted in any form or by any means, mechanical photocopying, photographing, scanning, recording or otherwise without the prior written permission of the publisher. Please refer to Disclaimer at page no. 133 for the use of this publication.

Printed in India

Contents

No.	Particulars	Page No.
	Introduction	
1	Assembly Constituency - (Vidhan Sabha) at a Glance Features of Assembly as per Delimitation Commission of India (2008)	1-2
	Location and Political Maps	
2	Location Map Boundaries of Assembly Constituency - (Vidhan Sabha) in District Boundaries of Assembly Constituency under Parliamentary Constituency - (Lok Sabha) Town & Village-wise Winner Parties- 2024, 2022, 2019, 2017, 2014, 2012 and 2009	3-11
	Administrative Setup (2011)	
3	District Sub-district Towns Villages Inhabited Villages Uninhabited Villages Village Panchayat Intermediate Panchayat	12-29
	Demographics (2011)	
4	Population Households Rural/Urban Population Towns and Villages by Population Size Sex Ratio (Total & 0-6 Years) Religious Population Social Population Literacy Rate	30-31
	Electoral Features	
5	Important Dates of Last Elections Held Electors by Gender Service Electors Voters Voters Turnout Polling Stations & Average Number of Electors per Polling Station Electors by Age Group Present Elected Representatives	32-37
	Historical Summary Election Results	
6	Vote Share of Major Parties Winning Margin (Number & Percentage) Polarity of Parties Summary Result of Assembly Segment of Parliamentary Elections 2024, 2019, 2014 and 2009 Summary Result of Assembly Elections 2022, 2017 and 2012	38-47
	Polling Station Level Election Results	
7	Name and Number of Polling Station 2024, 2022, 2019, 2017, 2014, 2012 and 2009 Polling Station-wise Electors, Voters & Voters Turnout 2024, 2022, 2019, 2017, 2014, 2012 and 2009 Polling Station wise Elections Results 2024, 2022, 2019, 2017, 2014, 2012 and 2009	48-113
	Share of Assembly Constituency	
8	Share of Assembly Constituency - (Vidhan Sabha) in State, District and Parliamentary Constituency - (Lok Sabha)	114
	Socio-Economic Amenities (2011)	
9	Access to Administrative Units Agricultural, Manufacturing and Industrial Commodities Demographic Indicators Education Health & Manpower Drinking Water Supply Sanitation Entertainment and Recreations Infrastructure Power Food Allocation Distribution and Marketing of Agriculture Commodities Infrastructure Transport and Road Infrastructure Communication Banking and Financial Services Land Use Irrigation Source	116-130
10	Abbreviation & Sources	131-132
11	Disclaimer	133

Location & Political Map



Administrative Setup

List of Village Panchayat & Intermediate Panchayat (Block) Name - 2011

Village Name	Village Panchayat Name	Intermediate Panchayat Name
Adhwani (48/1)	Bassi-Jhaniara	Hamirpur
Ajjal (60/5)	Chaloh	Tira Sujanpur
Amb Ghara (54/1)	Karot	Tira Sujanpur
Andreli Brahmana (52/12)	Dai-Ka-Naun	Hamirpur
Andreli Rangrian (52/1)	Dai-Ka-Naun	Hamirpur
Ansla (60/1)	Lambri	Tira Sujanpur
Astotha (57/1)	Lambri	Tira Sujanpur
Baddu (52/14)	Khiah-Lohakhrian	Hamirpur
Badehru (62/5)	Patnaun	Bamson
Badhghar (53/15)	Chabutra	Tira Sujanpur
Bagehrah Buhla (63/6)	Bir-Bhagehra	Tira Sujanpur
Bagehrah Upperla (63/14)	Bir-Bhagehra	Tira Sujanpur
Bahal (62/1)	Gawardoo	Bamson
Bahl (51/2)	Balh	Hamirpur
Bahl (53/17)	Chabutra	Tira Sujanpur
Bahru (63/19)	Beri	Tira Sujanpur
Bairi (63/24)	Beri	Tira Sujanpur
Bajahar (64/9)	Khanauli	Bamson
Bajrol (64/6)	Bajrol	Bamson
Bakniar (62/12)	Bhated	Bamson
Balag (54/2)	Banal	Tira Sujanpur
Balehu (54/23)	Karot	Tira Sujanpur
Baliana (54/5)	Ree	Tira Sujanpur
Balla Bairian (63/17)	Beri	Tira Sujanpur
Balla Ghirthan (50/3)	Majhog-Sultani	Hamirpur
Balla Rajputan (50/2)	Majhog-Sultani	Hamirpur
Baloh (57/3)	Patlandar	Tira Sujanpur
Banal (55/20)	Banal	Tira Sujanpur
Bandhar (53/13)	Karot	Tira Sujanpur

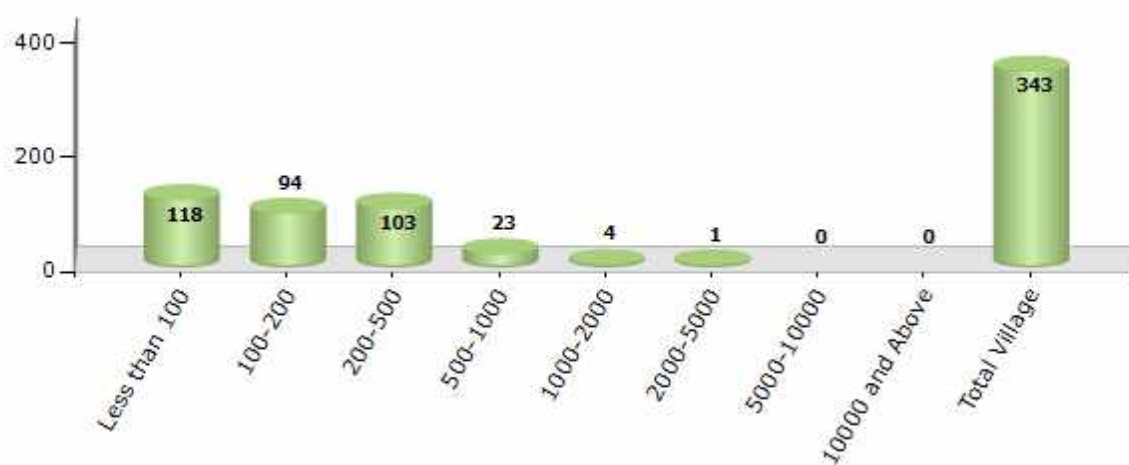
Contd....

Demographics

Number of Villages by Population Size - 2011

Less than 100	100-200	200-500	500-1000	1000-2000	2000-5000	5000-10000	10000 and Above	Total Village
118	94	103	23	4	1	0	0	343

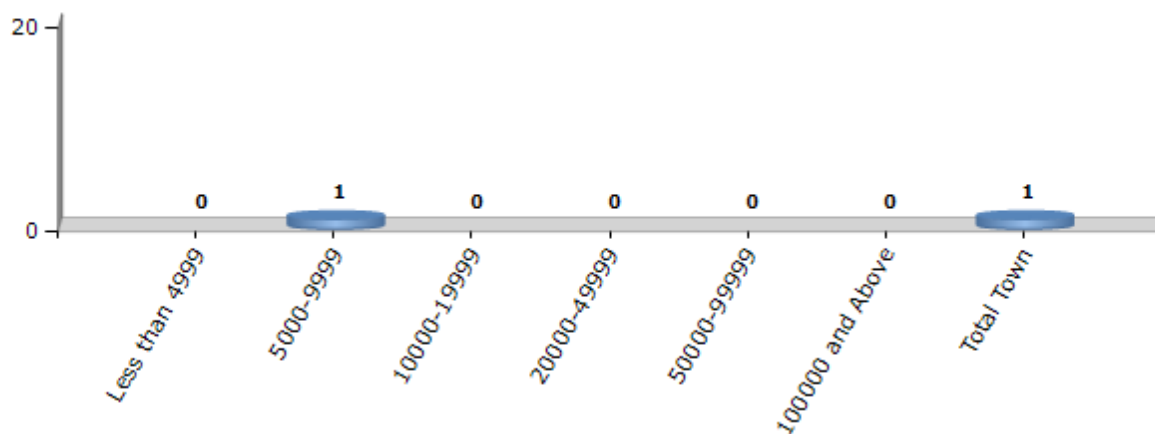
Number of Villages by Population Size - 2011



Number of Towns by Population Size - 2011

Less than 4999	5000-9999	10000-19999	20000-49999	50000-99999	100000 and Above	Total Town
0	1	0	0	0	0	1

Number of Towns by Population Size - 2011

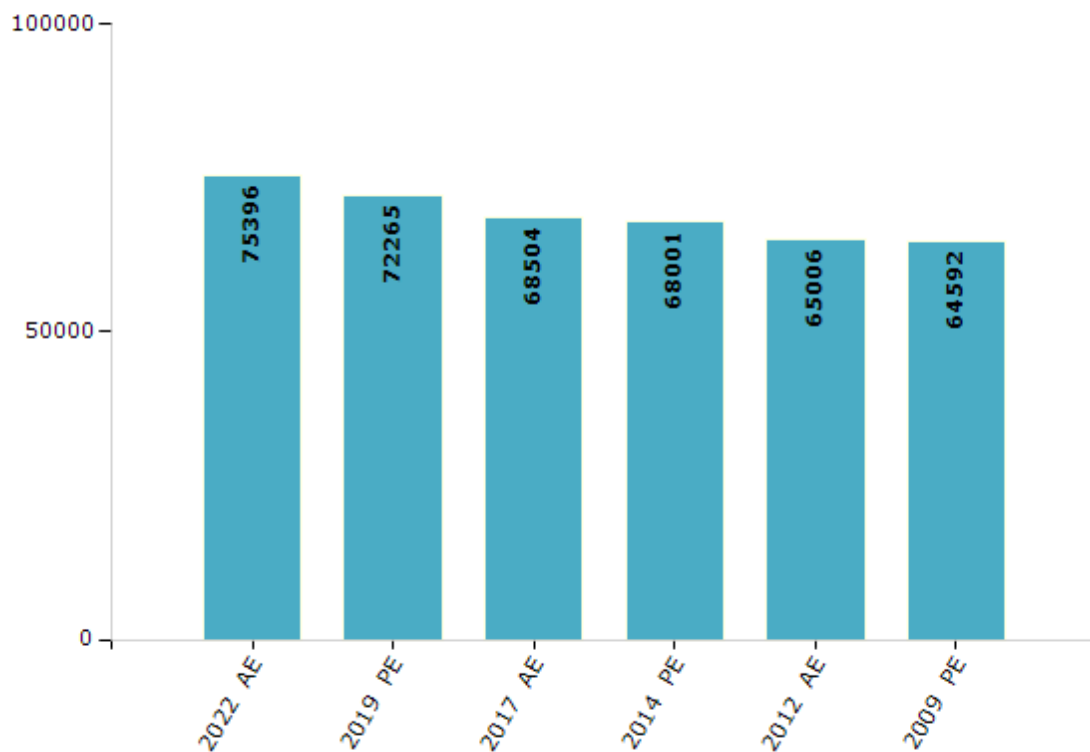


Electoral Features

Electors by Male & Female

Year	Male	Female	Others	Total	Year	Male	Female	Others	Total
2022 AE	37759	37637	0	75396	1998 AE	-	-	-	-
2019 PE	36066	36199	0	72265	1993 AE	-	-	-	-
2017 AE	33826	34678	0	68504	1990 AE	-	-	-	-
2014 PE	33779	34222	0	68001	1985 AE	-	-	-	-
2012 AE	32127	32879	0	65006	1982 AE	-	-	-	-
2009 PE	31501	33091	-	64592	1977 AE	-	-	-	-
2007 AE	-	-	-	-	1972 AE	-	-	-	-
2004 PE	-	-	-	-	1967 AE	-	-	-	-
2003 AE	-	-	-	-	1952 AE	-	-	-	-
1999 PE	-	-	-	-					

Number of Electors



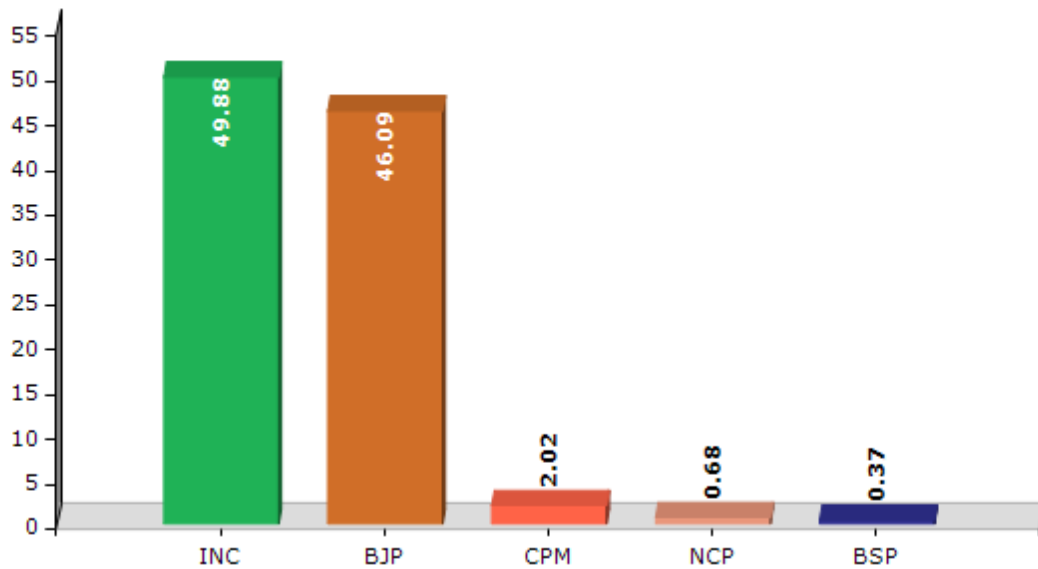
Note : AE : Assembly Election, PE : Assembly Segment of Parliamentary Election

Historical Summary Election Results

Summary Result of Assembly Election - 2017

Candidate Name	Party	Votes	Votes %
Rajinder Rana	INC	25288	49.88
Prem Kumar Dhumal	BJP	23369	46.09
Joginder Kumar Thakur	CPM	1023	2.02
Ravinder Singh Dogra	NCP	344	0.68
Parveen Thakur	BSP	190	0.37
	NOTA	485	0.96

Votes Percentage of Top Parties - 2017



Polling Station Level Election Results

Number and Name of Polling Stations (PS) (2022)

Number of Polling Stations	Name of Polling Stations	Number of Polling Stations	Name of Polling Stations
1	Khirki	22	Kheri
2	Nihari	23	Khanouli
3	Karot 1	24	Sachuhi
4	Karot 2	25	Chhamb
5	Miharpura 1	26	Kakkar
6	Miharpura 2	27	Bherda
7	Sujanpur 1	28	Bajrol 1
8	Sujanpur 2	29	Bajrol 2
9	Sujanpur 3	30	Thathi
10	Sujanpur 4	31	Jandru
11	Sujanpur 5	32	Mehalru
12	Sujanpur 6	33	Dhamriana
13	Charot	34	Chhanaid
14	Tihra	35	Kanerar
15	Bir Baghera 1	36	Banal
16	Bir Baghera 2	37	Ghartholi
17	Bir Baghera 3	38	Chabutra 1
18	Beri 1	39	Chabutra 2
19	Beri 2	40	Manihal
20	Jangal Khas 1	41	Sawahal
21	Jangal Khas 2	42	Ree 1

Contd....

Polling Station Level Election Results

Polling Station-wise Votes Secured by Overall Top Five Parties in Sujanpur Assembly in Assembly Election (AE) under Hamirpur Parliamentary Constituency in Himachal Pradesh (2022)

Number of Polling Station	Winner - Rajinder Rana (INC)	Runner-up - Ranjit Singh Rana (BJP)	3rd - Anil Rana (AAP)	4th - Gian Chand (BSP)	5th - Rajesh Kumar (IND)	NOTA	Other	Total Votes Secured
36	254	153	0	2	2	3	0	414
37	82	190	0	1	0	0	0	273
38	457	269	3	2	1	5	0	737
39	161	200	0	0	0	1	0	362
40	316	326	0	3	1	2	0	648
41	213	166	0	2	1	0	0	382
42	231	308	1	0	0	4	0	544
43	290	259	0	0	2	0	0	551
44	248	77	0	0	1	2	0	328
45	255	206	0	2	0	3	0	466
46	213	132	0	0	1	1	0	347
47	360	267	1	3	1	2	0	634
48	39	37	0	0	0	0	0	76
49	75	42	0	0	0	0	0	117
50	490	252	6	1	1	1	0	751
51	83	48	0	0	0	0	0	131
52	220	230	0	0	2	1	0	453
53	134	171	1	0	0	0	0	306
54	230	272	0	0	0	2	0	504
55	379	432	0	1	0	1	0	813
56	332	231	1	1	1	1	0	567
57	158	113	2	0	0	1	0	274
58	176	258	0	1	1	1	0	437
59	232	158	0	0	2	2	0	394
60	197	169	0	1	1	3	0	371
61	90	188	1	1	0	1	0	281
62	256	344	0	0	4	2	0	606
63	80	188	1	0	1	1	0	271
64	105	153	6	2	0	4	0	270
65	344	328	0	0	0	3	0	675
66	250	262	1	0	0	4	0	517
67	332	320	1	0	3	6	0	662
68	324	331	1	1	3	4	0	664
69	230	176	1	0	0	1	0	408
70	305	259	1	1	1	4	0	571

Contd....

Polling Station Level Election Results

Winner, Runner-up and 3rd Party Position & Winning Margin According to Polling Stations in Sujanpur Assembly in Assembly Election (AE) under Hamirpur Parliamentary Constituency in Himachal Pradesh (2022)

Polling Station Number	Winner Party	Winner Votes (%)	Runner-up Party	Runner-up Votes (%)	Winning Margin Votes (%)	Third Party	Third Party Votes (%)	Other Votes (%)
71	BJP	115 (52.04)	INC	105 (47.51)	10 (4.53)	IND (RK)	1 (0.45)	0 (0)
72	BJP	158 (55.44)	INC	122 (42.81)	36 (12.63)	AAP	3 (1.05)	2 (0.7)
73	INC	296 (56.92)	BJP	220 (42.31)	76 (14.61)	AAP	1 (0.19)	3 (0.58)
74	INC	314 (51.48)	BJP	288 (47.21)	26 (4.27)	AAP	5 (0.82)	3 (0.49)
75	BJP	281 (54.04)	INC	232 (44.62)	49 (9.42)	AAP	1 (0.19)	6 (1.15)
76	INC	426 (49.71)	BJP	423 (49.36)	3 (0.35)	AAP	2 (0.23)	6 (0.7)
77	INC	223 (50.8)	BJP	212 (48.29)	11 (2.51)	AAP	2 (0.46)	2 (0.46)
78	INC	369 (56.08)	BJP	286 (43.47)	83 (12.61)	AAP	1 (0.15)	2 (0.3)
79	BJP	434 (51.73)	INC	400 (47.68)	34 (4.05)	AAP	2 (0.24)	3 (0.36)
80	INC	489 (65.11)	BJP	259 (34.49)	230 (30.62)	BSP	1 (0.13)	2 (0.27)
81	INC	191 (50.8)	BJP	180 (47.87)	11 (2.93)	BSP	2 (0.53)	3 (0.8)
82	BJP	366 (53.98)	INC	305 (44.99)	61 (8.99)	BSP	2 (0.29)	5 (0.74)
83	BJP	288 (53.43)	INC	251 (46.57)	37 (6.86)	AAP	0 (0)	0 (0)
84	BJP	235 (55.04)	INC	187 (43.79)	48 (11.25)	AAP	1 (0.23)	4 (0.94)
85	INC	280 (56)	BJP	215 (43)	65 (13)	BSP	3 (0.6)	2 (0.4)
86	BJP	358 (57.19)	INC	266 (42.49)	92 (14.7)	BSP	1 (0.16)	1 (0.16)
87	BJP	362 (56.3)	INC	276 (42.92)	86 (13.38)	IND (RK)	2 (0.31)	3 (0.47)
88	INC	105 (71.43)	BJP	41 (27.89)	64 (43.54)	AAP	0 (0)	1 (0.68)
89	BJP	383 (50.8)	INC	364 (48.28)	19 (2.52)	BSP	3 (0.4)	4 (0.53)
90	BJP	348 (54.12)	INC	286 (44.48)	62 (9.64)	BSP	2 (0.31)	7 (1.09)
91	BJP	339 (54.07)	INC	284 (45.3)	55 (8.77)	BSP	2 (0.32)	2 (0.32)
92	BJP	437 (54.02)	INC	370 (45.74)	67 (8.28)	AAP	2 (0.25)	0 (0)
93	BJP	349 (54.53)	INC	284 (44.38)	65 (10.15)	AAP	1 (0.16)	6 (0.94)
94	INC	341 (52.22)	BJP	303 (46.4)	38 (5.82)	BSP	5 (0.77)	4 (0.61)
95	BJP	291 (61.91)	INC	178 (37.87)	113 (24.04)	AAP	0 (0)	1 (0.21)
96	INC	268 (52.86)	BJP	233 (45.96)	35 (6.9)	AAP	5 (0.99)	1 (0.2)
97	BJP	263 (56.93)	INC	194 (41.99)	69 (14.94)	AAP	1 (0.22)	4 (0.87)
98	INC	392 (49.75)	BJP	391 (49.62)	1 (0.13)	AAP	2 (0.25)	3 (0.38)
99	INC	434 (53.32)	BJP	368 (45.21)	66 (8.11)	AAP	5 (0.61)	7 (0.86)
100	BJP	260 (53.17)	INC	226 (46.22)	34 (6.95)	AAP	1 (0.2)	2 (0.41)
101	INC	277 (52.76)	BJP	244 (46.48)	33 (6.28)	AAP	1 (0.19)	3 (0.57)
102	BJP	376 (67.99)	INC	173 (31.28)	203 (36.71)	IND (RK)	2 (0.36)	2 (0.36)
103	BJP	231 (66.96)	INC	113 (32.75)	118 (34.21)	AAP	0 (0)	1 (0.29)
104	BJP	166 (60.36)	INC	108 (39.27)	58 (21.09)	AAP	0 (0)	1 (0.36)
Total Sujanpur AC	INC	26834 (49.54)	BJP	26718 (49.33)	116 (0.21)	AAP	194 (0.36)	415 (0.77)

Note : IND - RK : Rajesh Kumar

Socio-Economic Amenities - Rural

Access to Education Facilities

Particulars	Number of Villages (% of Population)				
	Available	Not Available	If Not Available (Distance of Nearest Facility)		
			A	B	C
Govt. Primary School	113 (55)	230 (45)	210 (40)	12 (2)	0 (0)
Private Primary School	10 (12)	333 (88)	3 (0)	0 (0)	0 (0)
Govt. Middle School	58 (33)	285 (67)	248 (56)	20 (4)	0 (0)
Private Middle School	21 (16)	322 (84)	6 (2)	1 (0)	0 (0)
Govt. Secondary School	26 (20)	317 (80)	256 (66)	49 (9)	0 (0)
Private Secondary School	12 (11)	331 (89)	5 (1)	0 (0)	0 (0)
Govt. Senior Secondary School	16 (14)	327 (86)	225 (63)	79 (16)	12 (3)
Private Senior Secondary School	6 (5)	337 (95)	5 (2)	2 (0)	0 (0)
Govt. Arts and Science Degree College	2 (2)	341 (98)	46 (9)	113 (30)	177 (57)
Private Arts and Science Degree College	0 (0)	343 (100)	0 (0)	3 (1)	2 (0)
Govt. Engineering College	0 (0)	343 (100)	46 (12)	68 (18)	229 (70)
Private Engineering College	0 (0)	343 (100)	0 (0)	0 (0)	0 (0)
Govt. Medicine College	0 (0)	343 (100)	6 (1)	8 (1)	327 (97)
Private Medicine College	0 (0)	343 (100)	0 (0)	0 (0)	2 (0)
Govt. Management Institute	0 (0)	343 (100)	19 (6)	74 (15)	224 (71)
Private Management Institute	0 (0)	343 (100)	1 (0)	4 (1)	21 (6)
Govt. Polytechnic	0 (0)	343 (100)	16 (6)	63 (14)	261 (79)
Private Polytechnic	0 (0)	343 (100)	0 (0)	1 (0)	2 (1)
Govt. Vocational Training School/ITI	0 (0)	343 (100)	31 (8)	78 (20)	136 (33)
Private Vocational Training School/ITI	2 (0)	341 (100)	29 (11)	31 (11)	36 (15)
Govt. Non Formal Training Centre	0 (0)	343 (100)	19 (6)	76 (18)	220 (67)
Private Non Formal Training Centre	1 (1)	342 (99)	4 (0)	5 (1)	18 (6)
Govt. School For Disabled	0 (0)	343 (100)	16 (4)	28 (9)	133 (38)
Private School For Disabled	0 (0)	343 (100)	0 (0)	17 (4)	149 (46)
Government Others	0 (0)	343 (100)	0 (0)	0 (0)	0 (0)
Private Others	1 (0)	342 (100)	1 (0)	0 (0)	0 (0)

Note : Distance A : Less than 5 km; B : Between 5-10 km; C : 10+ km.; Source : Data Analysis is based on 2011 Census.

DISCLAIMER

The Terms of Use and Disclaimer of Datanet India Private Limited (hereinafter referred to as "Datanet") for use of this analysis report of **Sujanpur Assembly Constituency (Sujanpur Vidhan Sabha)** :-

1. **Assembly Factbook™** is a Registered Trade Mark owned by Datanet.
2. All the maps are sketched and graphical representation only and have not been drawn to the scale and also not to represent the actual geographical area or boundary of the unit.
3. The data for the aforesaid analysis is based on authentic sources and has been culled from the various publications of Census, CSO and NSSO for district and block level data, various central and state government departments, Central & State Elections Commissions and the concerned Returning Officers' releases, Electoral Rolls, Election results and allied publications, internal assessment, surveys, estimates and analysis. Therefore, certain adjustment of data at micro level may have been done to arrive closer to the macro data.
4. Data have been provided on an "As Is" and "As AVAILABLE" basis
5. The colours shown in the maps or diagram and charts of a particular party, alliance or AC are indicative and do not represent them.
6. This publication which includes maps, sheets, graphs and data would be the property under copyright of Datanet only. The user may use these for its internal study, analysis and research purposes. It's public display, re-selling or any commercial uses by the user are not allowed.
7. Datanet has taken due care and caution in compilation and processing of data and allied information, but does not guarantee the accuracy, adequacy or completeness of any information/analysis and will be not responsible for any errors or omissions or for the results obtained from the use of such information/analysis.
8. All the contents for the publication have been culled from various authentic sources and Datanet reasonably believes such sources to be reliable, but does not make any representations, express or implied as to the accuracy or fitness of use of such information. The information or contents of the information/analysis do not constitute advice and should not be relied upon in making (or refraining from making) any decision. Any reliance placed upon the information provided by Datanet is the sole responsibility and strictly at the user's risk.
9. In no event will Datanet be liable for any damages (including, without limitation, damages for loss of business projects, or loss of profits) arising in contract, tort or otherwise from the use of or inability to use any of its contents, or from any action taken (or refrained from being taken) as a result of using the analysis or any of its contents. Datanet its directors, owners, editors, officials, employees, distributor and agents or any associate will not be liable for any errors in the information contained or any consequences arising from the use of the contents of the provided information/analysis.
10. If any provision of these terms and conditions is held invalid or illegal or unenforceable for any reason by any court of competent jurisdiction, such provision shall be severed and the remainder of provisions of the terms and conditions shall continue in full force and effect as if the Term of Use had been executed with the invalid, illegal or unenforceable provision eliminated.
11. If there are any discrepancies in the information provided, please bring it to attention of Datanet for suitable rectification measures.

**Buy Online This Complete Book At
Datanet India eBooks Store**

www.indiastatpublications.com

or go directly at

[http://www.indiastatpublications.com/
Assembly_factbook/Himachal Pradesh/Hamirpur/ Sujanpur](http://www.indiastatpublications.com/Assembly_factbook/Himachal%20Pradesh/Hamirpur/Sujanpur)

 **indiastat**elections

ISBN : 978-93-5905-053-9



9 789359 105053 9