



Himachal Pradesh

Assembly Factbook™

Una Assembly Constituency



Key Electoral Data of Una
Assembly Constituency (Vidhan Sabha)

Himachal Pradesh
Assembly FactbookTM
Una Assembly Constituency



Una Vidhan Sabha

Editor & Director

Dr. R.K. Thukral

Research Editor

Dr. Shafeeq Rahman

Compiled, Researched and Published by Datanet India Pvt. Ltd.

D-100, 1st Floor,

Okhla Industrial Area, Phase-I,

New Delhi- 110020.

Ph.: 91-11- 43580781-84

Email : support@indiastatpublications.com

Website : www.indiastatelections.com

Online Book Store :

www.indiastatpublications.com

Report No. : AFB/HP-44-0123

ISBN : 978-93-5822-674-4

First Edition : January, 2018

Sixth Updated Edition : January, 2023

Price : Rs.11500/-

US\$ 310

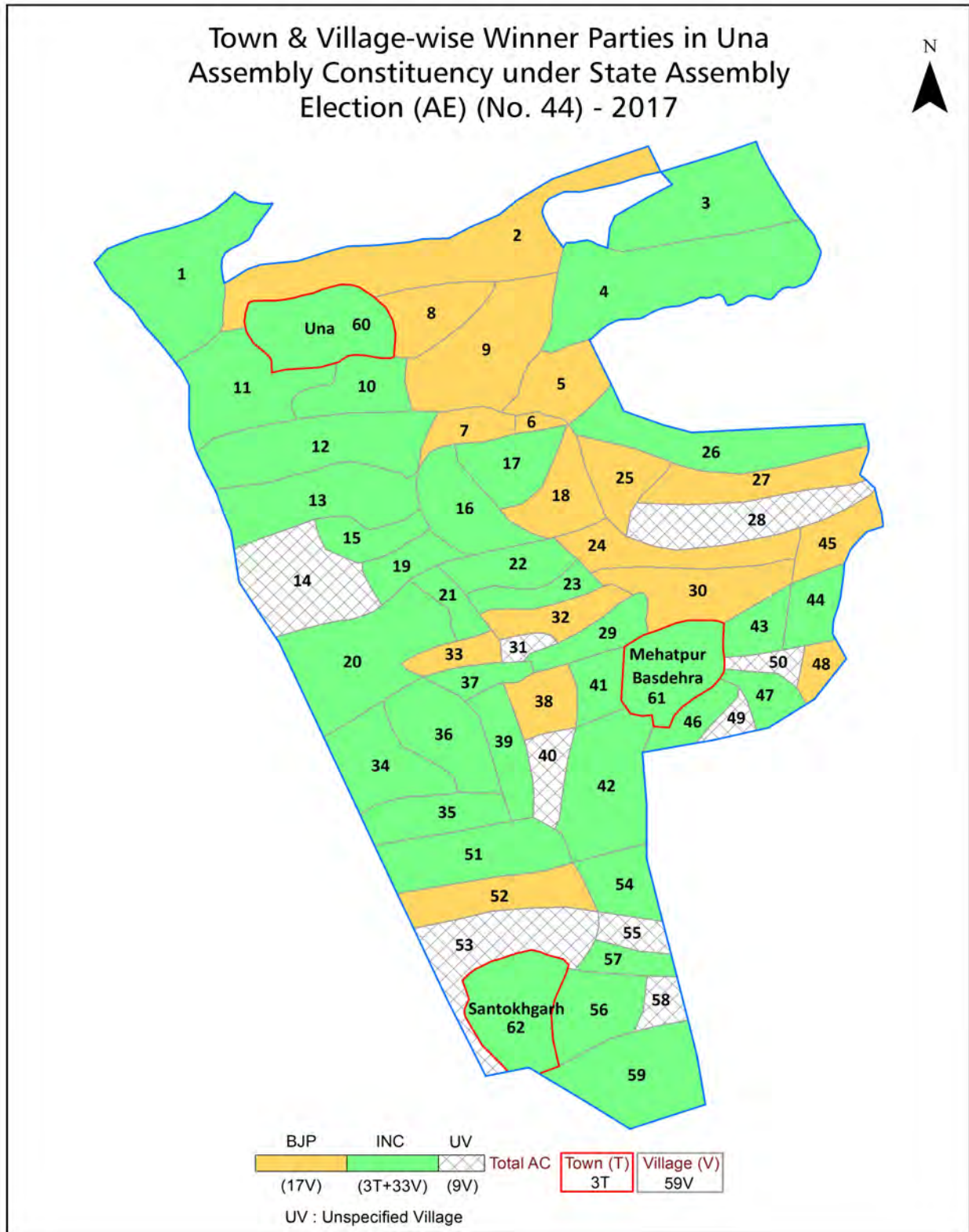
© **Datanet India Pvt. Ltd.**

All rights reserved. No part of this book may be reproduced, stored in a retrieval system or transmitted in any form or by any means, mechanical photocopying, photographing, scanning, recording or otherwise without the prior written permission of the publisher. Please refer to Disclaimer at page no. 131 for the use of this publication.

Printed in India

No.	Particulars	Page No.
	Introduction	
1	Assembly Constituency - (Vidhan Sabha) at a Glance Features of Assembly as per Delimitation Commission of India (2008)	1-2
	Location and Political Maps	
2	Location Map Boundaries of Assembly Constituency - (Vidhan Sabha) in District Boundaries of Assembly Constituency under Parliamentary Constituency - (Lok Sabha) Town & Village-wise Winner Parties- 2022, 2019, 2017, 2014, 2012 and 2009	3-11
	Administrative Setup (2011)	
3	District Sub-district Towns Villages Inhabited Villages Uninhabited Villages Village Panchayat Intermediate Panchayat	12-15
	Demographics (2011)	
4	Population Households Rural/Urban Population Towns and Villages by Population Size Sex Ratio (Total & 0-6 Years) Religious Population Social Population Literacy Rate	16-17
	Electoral Features	
5	Important Dates of Last Elections Held Electors by Gender Service Electors Voters Voters Turnout Polling Stations & Average Number of Electors per Polling Station Electors by Age Group Present Elected Representatives	18-23
	Historical Summary Election Results	
6	Vote Share of Major Parties Winning Margin (Number & Percentage) Polarity of Parties Summary Result of Assembly Segment of Parliamentary Elections 2019, 2014, 2009, 2004 and 1999 Summary Result of Assembly Elections 2022, 2017, 2012, 2007, 2003, 1998, 1993, 1990, 1985, 1982, 1977, 1972 and 1967	24-45
	Polling Station Level Election Results	
7	Name and Number of Polling Station 2022, 2019, 2017, 2014, 2012 and 2009 Polling Station-wise Electors, Voters & Voters Turnout 2022, 2019, 2017, 2014, 2012 and 2009 Polling Station wise Elections Results 2022, 2019, 2017, 2014, 2012 and 2009	46-111
	Share of Assembly Constituency	
8	Share of Assembly Constituency - (Vidhan Sabha) in State, District and Parliamentary Constituency - (Lok Sabha)	112
	Socio-Economic Amenities (2011)	
9	Access to Administrative Units Agricultural, Manufacturing and Industrial Commodities Demographic Indicators Education Health & Manpower Drinking Water Supply Sanitation Entertainment and Recreations Infrastructure Power Food Allocation Distribution and Marketing of Agriculture Commodities Infrastructure Transport and Road Infrastructure Communication Banking and Financial Services Land Use Irrigation Source	114-128
10	Abbreviation & Sources	129-130
11	Disclaimer	131

Location & Political Map



Administrative Setup

List of Village Panchayat & Intermediate Panchayat (Block) Name - 2011

Village Name	Village Panchayat Name	Intermediate Panchayat Name
Abada Barana (215)	Abada Barana	Una
Aerian (219)	Dehlan Lower	Una
Ajauli (237)	Ajouli	Una
Arniala (205)	Arniala Lower	Una
Badehar Nichla (219)	Badehar	Una
Badehar Upperla (219)	Jhudowal	Una
Badehar Urf Dehlan (219)	Badehar	Una
Ban Garh (461)	Bangarh	Una
Bans Bounsre (219)	Dehlan Upper	Una
Barsara (212)	Jankaur	Una
Basoli Nichli (457)	Basoli	Una
Basoli Upperli (457)	Basoli	Una
Behdala (459)	Behdala	Una
Bharolian Kalan (217)	Bharoliyan Kalan	Una
Bhatoli College (231)	Ajouli	Una
Bhatoli Nichli (231)	Bhatoli	Una
Bhatoli Upperli (231)	Bhatoli	Una
Bhrolian Khurd (207)	Malahat	Una
Binnewal (243)	Beenewal	Una
Charatgarh Nichla (225)	Charatgarh	Una
Charatgarh Upperla (225)	Charatgarh	Una
Chaukhyal (459)	Behdala	Una
Chhattarpur (227)	Chhattarpur	Haroli
Chhattarpur Dhada (227)	Chhattarpur	Haroli
Dehlan Uperli (219)	Dehlan Upper	Una
Fatehpur (223)	Fatehpur	Una
Fatehwal (460)	Bangarh	Una
Jakhera (229)	Jakhera	Una
Jal Graon (211)	Tabba	Una

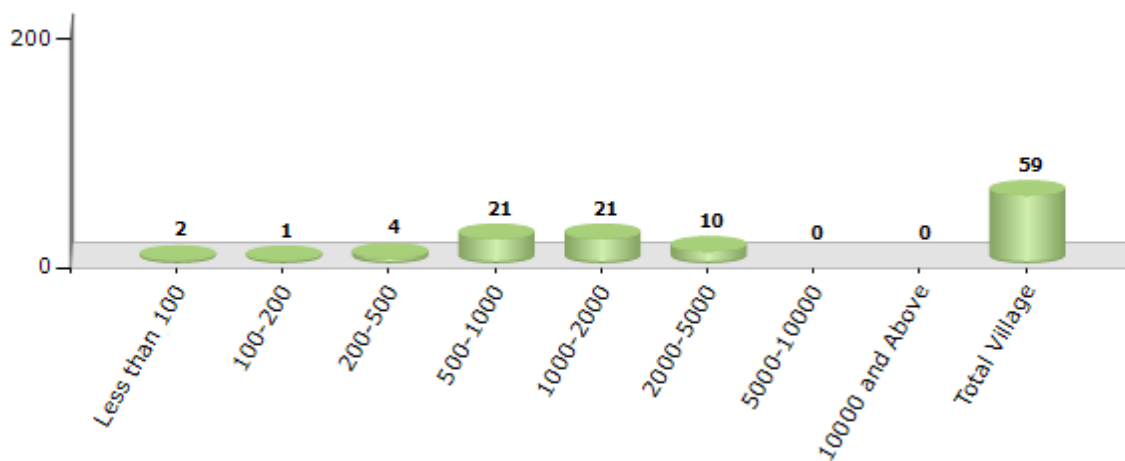
Contd....

Demographics

Number of Villages by Population Size - 2011

Less than 100	100-200	200-500	500-1000	1000-2000	2000-5000	5000-10000	10000 and Above	Total Village
2	1	4	21	21	10	0	0	59

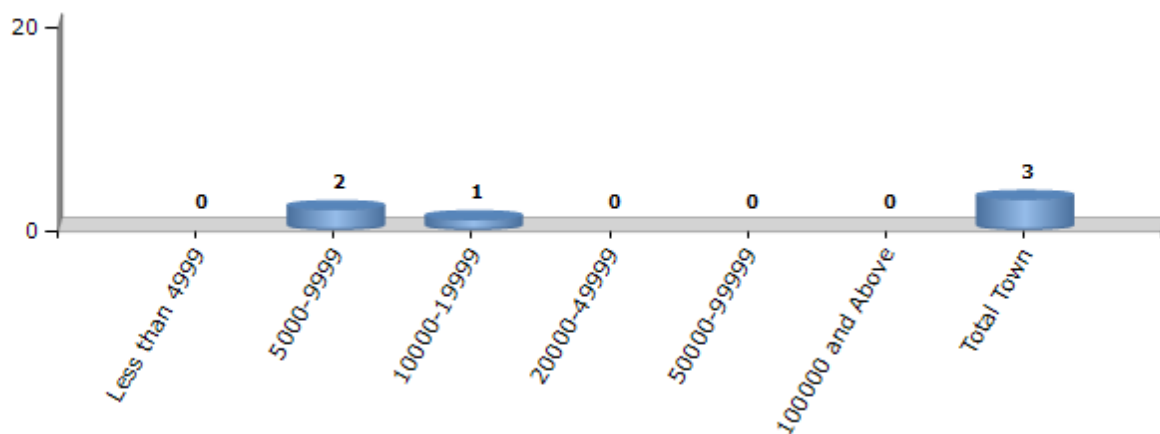
Number of Villages by Population Size - 2011



Number of Towns by Population Size - 2011

Less than 4999	5000-9999	10000-19999	20000-49999	50000-99999	100000 and Above	Total Town
0	2	1	0	0	0	3

Number of Towns by Population Size - 2011

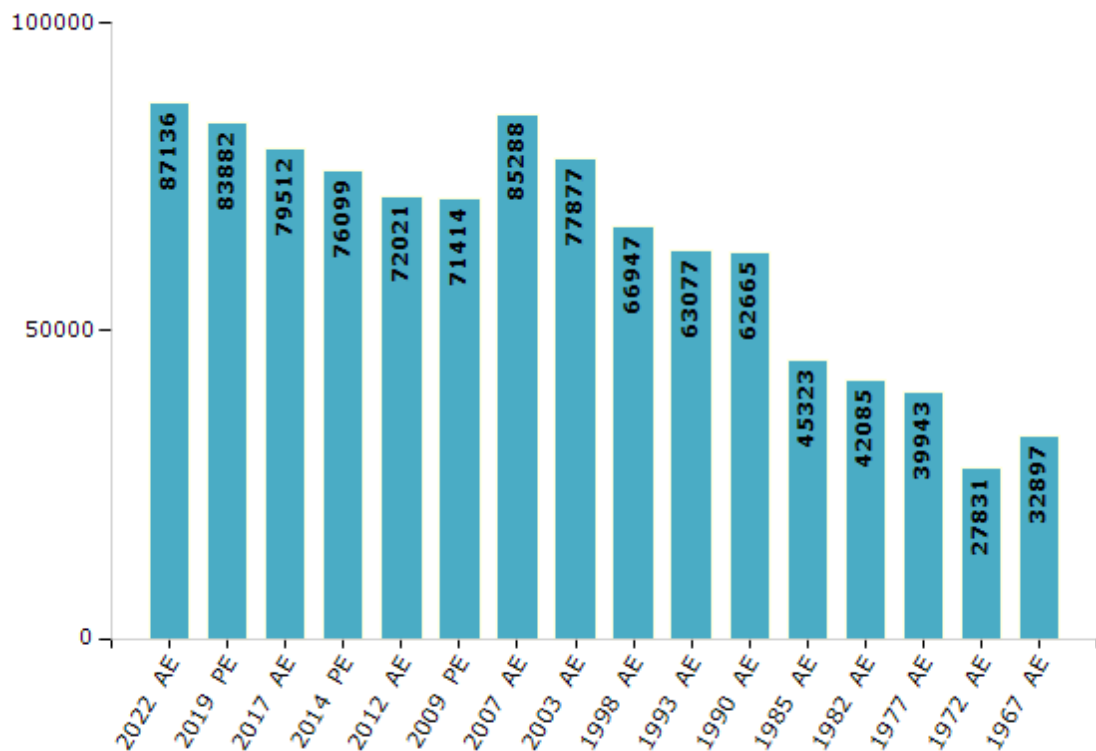


Electoral Features

Electors by Male & Female

Year	Male	Female	Others	Total	Year	Male	Female	Others	Total
2022 AE	44405	42731	0	87136	1998 AE	34091	32856	-	66947
2019 PE	42877	41005	0	83882	1993 AE	32676	30401	-	63077
2017 AE	40726	38786	0	79512	1990 AE	33254	29411	-	62665
2014 PE	39269	36830	0	76099	1985 AE	23836	21487	-	45323
2012 AE	37205	34816	0	72021	1982 AE	21873	20212	-	42085
2009 PE	36309	35105	-	71414	1977 AE	21076	18867	-	39943
2007 AE	43075	42213	-	85288	1972 AE	14820	13011	-	27831
2004 PE	-	-	-	-	1967 AE	-	-	-	32897
2003 AE	39923	37954	-	77877	1952 AE	-	-	-	-
1999 PE	-	-	-	-					

Number of Electors



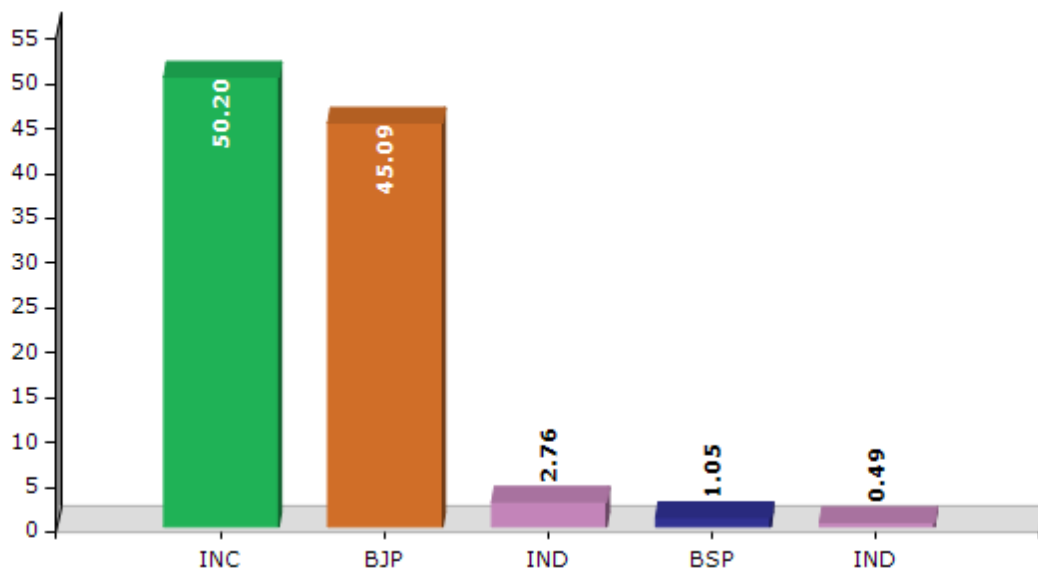
Note : AE : Assembly Election, PE : Assembly Segment of Parliamentary Election

Historical Summary Election Results

Summary Result of Assembly Election - 2017

Candidate Name	Party	Votes	Votes %
Satpal Singh Raizada	INC	31360	50.2
Satpal Singh Satti	BJP	28164	45.09
Rajiv Gautam	IND	1723	2.76
Ravi Kumar	BSP	659	1.05
Gulzar Singh	IND	306	0.49
	NOTA	256	0.41

Votes Percentage of Top Parties - 2017



Polling Station Level Election Results

Number and Name of Polling Stations (PS) (2022)

Number of Polling Stations	Name of Polling Stations	Number of Polling Stations	Name of Polling Stations
1	Lalsingi 1	22	Malahat 2
2	Lalsingi 2	23	Bharolian Khurd
3	Arniala 1	24	Rampur 1
4	Arniala 2	25	Rampur 2
5	Arniala 3	26	Kuthar Kalan
6	Arniala 4	27	Kuthar Khurd
7	Una 1	28	Jankaur
8	Una 2	29	Awada Barana
9	Una 3	30	Sunehra
10	Una 4	31	Barsara
11	Una 5	32	Bharolian Gugara 1
12	Una 6	33	Bharolian Gugara 2
13	Una 7	34	Tabba 1
14	Una 8	35	Tabba 2
15	Una 9	36	Tabba 3
16	Una 10	37	Rakkar Colony 1
17	Una 11	38	Rakkar Colony 2
18	Una 12	39	Basoli 1
19	Una 13	40	Basoli 2
20	Una 14	41	Behdala 1
21	Malahat 1	42	Behdala 2

Contd....

Polling Station Level Election Results

Polling Station-wise Votes Secured by Overall Top Five Parties in Una Assembly in Assembly Election (AE) under Hamirpur Parliamentary Constituency in Himachal Pradesh (2022)

Number of Polling Station	Winner - Satpal Singh Satti (BJP)	Runner-up - Satpal Singh Raizada (INC)	3rd - Rajiv Gautam (AAP)	4th - Ramesh Chand (BSP)	5th - Chander Mohan (IND)	NOTA	Other	Total Votes Secured
36	303	187	3	2	2	5	0	502
37	372	200	2	1	0	3	0	578
38	231	144	0	0	0	3	0	378
39	411	327	3	2	2	2	5	752
40	505	375	1	2	0	2	1	886
41	370	326	2	0	2	1	0	701
42	365	152	5	1	0	1	0	524
43	324	400	12	3	1	1	8	749
44	431	375	10	2	4	5	1	828
45	233	237	10	2	0	2	2	486
46	326	368	22	1	2	2	4	725
47	338	437	9	3	1	2	2	792
48	388	261	8	2	1	1	0	661
49	259	476	9	5	4	0	3	756
50	363	175	7	2	2	0	1	550
51	264	256	5	2	2	1	1	531
52	358	217	2	4	0	0	3	584
53	325	273	2	2	1	2	2	607
54	342	232	2	1	3	2	1	583
55	304	295	3	4	2	2	6	616
56	414	445	4	9	0	1	3	876
57	312	228	6	6	1	3	2	558
58	380	489	6	4	2	4	2	887
59	389	349	7	2	0	5	0	752
60	348	366	2	4	0	0	0	720
61	166	218	2	0	1	3	0	390
62	392	497	15	3	0	1	2	910
63	333	490	9	9	2	1	2	846
64	384	315	2	3	1	2	2	709
65	158	128	1	0	1	0	0	288
66	258	443	5	0	2	3	1	712
67	407	345	12	6	0	2	0	772
68	339	378	10	9	3	1	0	740
69	304	491	3	10	12	4	3	827
70	344	412	8	1	9	0	1	775

Contd....

Polling Station Level Election Results

Winner, Runner-up and 3rd Party Position & Winning Margin According to Polling Stations in Una Assembly in Assembly Election (AE) under Hamirpur Parliamentary Constituency in Himachal Pradesh (2022)

Polling Station Number	Winner Party	Winner Votes (%)	Runner-up Party	Runner-up Votes (%)	Winning Margin Votes (%)	Third Party	Third Party Votes (%)	Other Votes (%)
71	INC	486 (52.48)	BJP	429 (46.33)	57 (6.15)	BSP	4 (0.43)	7 (0.76)
72	BJP	315 (51.47)	INC	286 (46.73)	29 (4.74)	AAP	6 (0.98)	5 (0.82)
73	BJP	152 (65.52)	INC	76 (32.76)	76 (32.76)	AAP	2 (0.86)	2 (0.86)
74	BJP	389 (58.76)	INC	258 (38.97)	131 (19.79)	BSP	9 (1.36)	6 (0.91)
75	INC	233 (52.6)	BJP	197 (44.47)	36 (8.13)	AAP	7 (1.58)	6 (1.35)
76	BJP	361 (63.11)	INC	197 (34.44)	164 (28.67)	AAP	6 (1.05)	8 (1.4)
77	BJP	300 (51.72)	INC	259 (44.66)	41 (7.06)	IND (CM)	7 (1.21)	14 (2.41)
78	BJP	316 (66.67)	INC	151 (31.86)	165 (34.81)	AAP	3 (0.63)	4 (0.84)
79	INC	388 (52.43)	BJP	324 (43.78)	64 (8.65)	AAP	12 (1.62)	16 (2.16)
80	BJP	448 (53.08)	INC	378 (44.79)	70 (8.29)	BSP	6 (0.71)	12 (1.42)
81	BJP	378 (58.42)	INC	248 (38.33)	130 (20.09)	AAP	11 (1.7)	10 (1.55)
82	BJP	546 (56.23)	INC	388 (39.96)	158 (16.27)	BSP	17 (1.75)	20 (2.06)
83	BJP	428 (56.99)	INC	308 (41.01)	120 (15.98)	IND (CM)	6 (0.8)	9 (1.2)
84	BJP	405 (53.93)	INC	328 (43.68)	77 (10.25)	AAP	11 (1.46)	7 (0.93)
85	INC	340 (53.29)	BJP	287 (44.98)	53 (8.31)	AAP	7 (1.1)	4 (0.63)
86	INC	459 (60.16)	BJP	285 (37.35)	174 (22.81)	AAP	11 (1.44)	8 (1.05)
87	INC	373 (48.69)	BJP	366 (47.78)	7 (0.91)	AAP	18 (2.35)	9 (1.17)
88	BJP	330 (47.48)	INC	321 (46.19)	9 (1.29)	AAP	27 (3.88)	17 (2.45)
89	INC	416 (59.94)	BJP	243 (35.01)	173 (24.93)	AAP	19 (2.74)	16 (2.31)
90	INC	384 (51.82)	BJP	337 (45.48)	47 (6.34)	AAP	11 (1.48)	9 (1.21)
91	INC	451 (56.23)	BJP	316 (39.4)	135 (16.83)	AAP	15 (1.87)	20 (2.49)
92	BJP	393 (53.04)	INC	321 (43.32)	72 (9.72)	AAP	7 (0.94)	20 (2.7)
93	INC	435 (48.82)	BJP	420 (47.14)	15 (1.68)	AAP	21 (2.36)	15 (1.68)
94	INC	440 (51.16)	BJP	370 (43.02)	70 (8.14)	BSP	23 (2.67)	27 (3.14)
95	INC	384 (46.49)	BJP	383 (46.37)	1 (0.12)	AAP	53 (6.42)	6 (0.73)
96	BJP	452 (48.5)	INC	440 (47.21)	12 (1.29)	AAP	26 (2.79)	14 (1.5)
97	INC	504 (49.36)	BJP	481 (47.11)	23 (2.25)	AAP	26 (2.55)	10 (0.98)
98	INC	507 (64.26)	BJP	252 (31.94)	255 (32.32)	AAP	17 (2.15)	13 (1.65)
Total Una AC	BJP	33423 (49.94)	INC	31867 (47.61)	1556 (2.33)	AAP	724 (1.08)	918 (1.37)

Note : IND - CM : Chander Mohan; KK : Kamal Kumar

Socio-Economic Amenities - Rural

Access to Education Facilities

Particulars	Number of Villages (% of Population)				
	Available	Not Available	If Not Available (Distance of Nearest Facility)		
			A	B	C
Govt. Primary School	46 (89)	13 (11)	11 (10)	0 (0)	0 (0)
Private Primary School	17 (40)	42 (60)	1 (0)	0 (0)	0 (0)
Govt. Middle School	35 (67)	24 (33)	19 (25)	1 (1)	0 (0)
Private Middle School	13 (31)	46 (69)	1 (0)	0 (0)	0 (0)
Govt. Secondary School	17 (31)	42 (69)	36 (61)	2 (2)	0 (0)
Private Secondary School	4 (10)	55 (90)	4 (6)	0 (0)	0 (0)
Govt. Senior Secondary School	11 (24)	48 (76)	47 (75)	1 (1)	0 (0)
Private Senior Secondary School	3 (7)	56 (93)	0 (0)	0 (0)	0 (0)
Govt. Arts and Science Degree College	0 (0)	59 (100)	10 (26)	27 (41)	8 (11)
Private Arts and Science Degree College	1 (0)	58 (100)	8 (14)	5 (9)	0 (0)
Govt. Engineering College	0 (0)	59 (100)	0 (0)	0 (0)	0 (0)
Private Engineering College	0 (0)	59 (100)	1 (4)	12 (18)	46 (78)
Govt. Medicine College	0 (0)	59 (100)	0 (0)	0 (0)	59 (100)
Private Medicine College	0 (0)	59 (100)	0 (0)	0 (0)	0 (0)
Govt. Management Institute	0 (0)	59 (100)	9 (22)	10 (16)	17 (27)
Private Management Institute	0 (0)	59 (100)	0 (0)	3 (2)	20 (32)
Govt. Polytechnic	0 (0)	59 (100)	0 (0)	1 (1)	17 (28)
Private Polytechnic	0 (0)	59 (100)	1 (0)	7 (10)	33 (62)
Govt. Vocational Training School/ITI	1 (1)	58 (99)	17 (36)	19 (29)	9 (14)
Private Vocational Training School/ITI	1 (1)	58 (99)	11 (18)	1 (2)	0 (0)
Govt. Non Formal Training Centre	0 (0)	59 (100)	10 (23)	25 (39)	23 (38)
Private Non Formal Training Centre	0 (0)	59 (100)	0 (0)	1 (0)	0 (0)
Govt. School For Disabled	0 (0)	59 (100)	10 (23)	26 (39)	23 (38)
Private School For Disabled	0 (0)	59 (100)	0 (0)	0 (0)	0 (0)
Government Others	0 (0)	59 (100)	10 (23)	26 (39)	23 (38)
Private Others	0 (0)	59 (100)	0 (0)	0 (0)	0 (0)

Note : Distance A : Less than 5 km; B : Between 5-10 km; C : 10+ km.; Source : Data Analysis is based on 2011 Census.

DISCLAIMER

The Terms of Use and Disclaimer of Datanet India Private Limited (hereinafter referred to as "Datanet") for use of this analysis report of **Una Assembly Constituency (Una Vidhan Sabha)** :-

1. **Assembly Factbook™** is a Registered Trade Mark owned by Datanet.
2. All the maps are sketched and graphical representation only and have not been drawn to the scale and also not to represent the actual geographical area or boundary of the unit.
3. The data for the aforesaid analysis is based on authentic sources and has been culled from the various publications of Census, CSO and NSSO for district and block level data, various central and state government departments, Central & State Elections Commissions and the concerned Returning Officers' releases, Electoral Rolls, Election results and allied publications, internal assessment, surveys, estimates and analysis. Therefore, certain adjustment of data at micro level may have been done to arrive closer to the macro data.
4. Data have been provided on an "As Is" and "As AVAILABLE" basis
5. The colours shown in the maps or diagram and charts of a particular party, alliance or AC are indicative and do not represent them.
6. This publication which includes maps, sheets, graphs and data would be the property under copyright of Datanet only. The user may use these for its internal study, analysis and research purposes. It's public display, re-selling or any commercial uses by the user are not allowed.
7. Datanet has taken due care and caution in compilation and processing of data and allied information, but does not guarantee the accuracy, adequacy or completeness of any information/analysis and will be not responsible for any errors or omissions or for the results obtained from the use of such information/analysis.
8. All the contents for the publication have been culled from various authentic sources and Datanet reasonably believes such sources to be reliable, but does not make any representations, express or implied as to the accuracy or fitness of use of such information. The information or contents of the information/analysis do not constitute advice and should not be relied upon in making (or refraining from making) any decision. Any reliance placed upon the information provided by Datanet is the sole responsibility and strictly at the user's risk.
9. In no event will Datanet be liable for any damages (including, without limitation, damages for loss of business projects, or loss of profits) arising in contract, tort or otherwise from the use of or inability to use any of its contents, or from any action taken (or refrained from being taken) as a result of using the analysis or any of its contents. Datanet its directors, owners, editors, officials, employees, distributor and agents or any associate will not be liable for any errors in the information contained or any consequences arising from the use of the contents of the provided information/analysis.
10. If any provision of these terms and conditions is held invalid or illegal or unenforceable for any reason by any court of competent jurisdiction, such provision shall be severed and the remainder of provisions of the terms and conditions shall continue in full force and effect as if the Term of Use had been executed with the invalid, illegal or unenforceable provision eliminated.
11. If there are any discrepancies in the information provided, please bring it to attention of Datanet for suitable rectification measures.

Buy Online This Complete Book At
Datanet India eBooks Store

www.indiastatpublications.com

or go directly at

[http://www.indiastatpublications.com/
Assembly_factbook/Himachal Pradesh/Hamirpur/ Una](http://www.indiastatpublications.com/Assembly_factbook/Himachal%20Pradesh/Hamirpur/Una)

 **india**stat**elections**

ISBN : 978-93-5822-674-4



9 789358 226744