



Himachal Pradesh

# Assembly Factbook™

Baijnath Assembly Constituency



Key Electoral Data of Baijnath  
Assembly Constituency (Vidhan Sabha)

Himachal Pradesh

# **Assembly Factbook™**

Baijnath Assembly Constituency



Baijnath Vidhan Sabha

**Editor & Director**

Dr. R.K. Thukral

**Research Editor**

Dr. Shafeeq Rahman

**Compiled, Researched and Published by  
Datanet India Pvt. Ltd.**

D-100, 1st Floor,

Okhla Industrial Area, Phase-I,

New Delhi- 110020.

Ph.: 91-11- 43580781-84

Email : support@indiastatpublications.com

Website : www.indiastatelections.com

**Online Book Store :**

www.indiastatpublications.com

**Report No. :** AFB/HP-20-0125

**ISBN :** 978-93-5905-087-4

**First Edition :** January, 2018

**Eighth Updated Edition :** January, 2025

**Price :** Rs.11500/-

US\$ 310

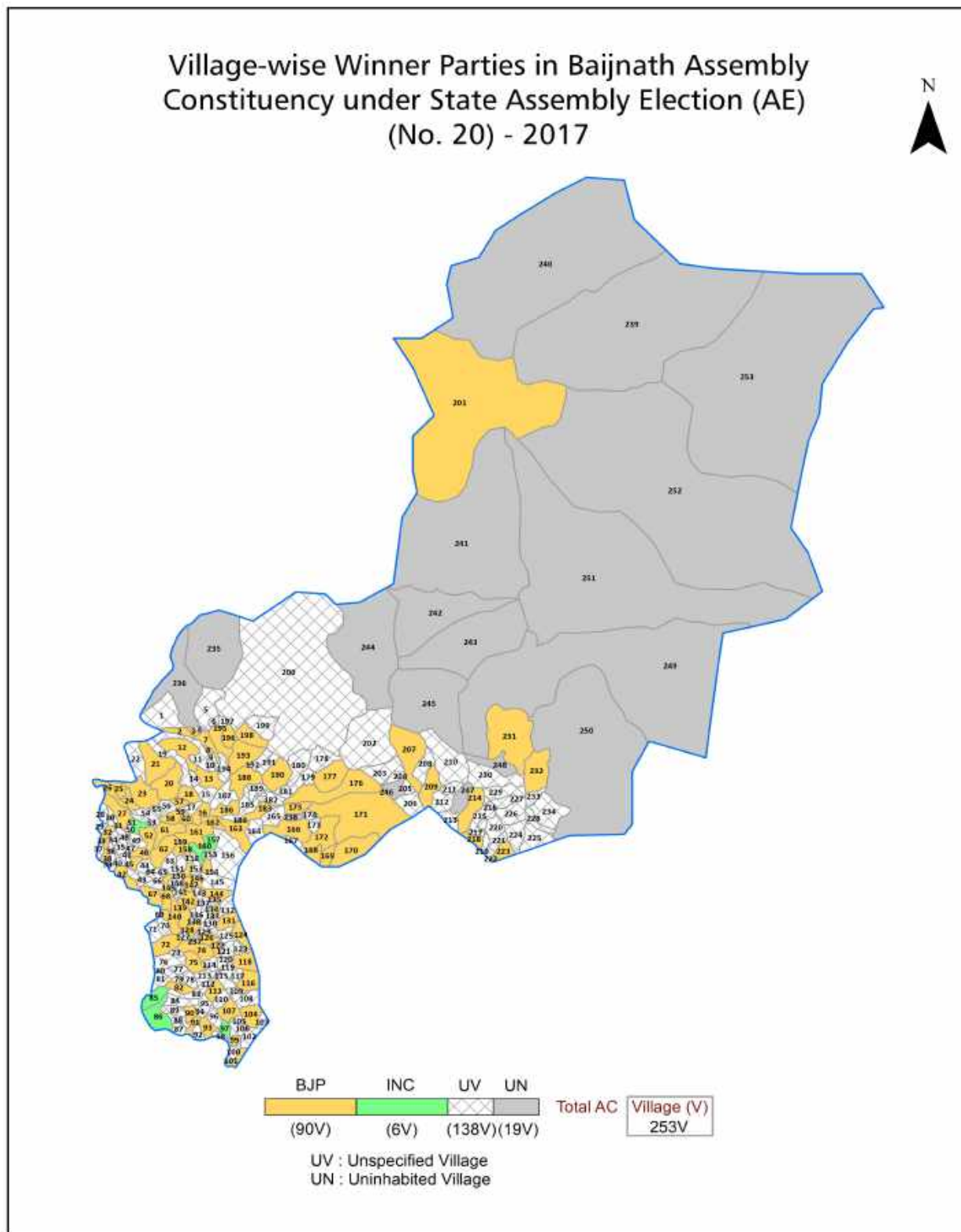
© **Datanet India Pvt. Ltd.**

All rights reserved. No part of this book may be reproduced, stored in a retrieval system or transmitted in any form or by any means, mechanical photocopying, photographing, scanning, recording or otherwise without the prior written permission of the publisher. Please refer to Disclaimer at page no. 152 for the use of this publication.

Printed in India

No.	Particulars	Page No.
	<b>Introduction</b>	
1	Assembly Constituency - (Vidhan Sabha) at a Glance   Features of Assembly as per Delimitation Commission of India (2008)	1-2
	<b>Location and Political Maps</b>	
2	Location Map   Boundaries of Assembly Constituency - (Vidhan Sabha) in District   Boundaries of Assembly Constituency under Parliamentary Constituency - (Lok Sabha)   Village-wise Winner Parties- 2024, 2022, 2019, 2017, 2014, 2012 and 2009	3-11
	<b>Administrative Setup (2011)</b>	
3	District   Sub-district   Towns   Villages   Inhabited Villages   Uninhabited Villages   Village Panchayat   Intermediate Panchayat	12-24
	<b>Demographics (2011)</b>	
4	Population   Households   Rural/Urban Population   Villages by Population Size   Sex Ratio (Total & 0-6 Years)   Religious Population   Social Population   Literacy Rate	25-26
	<b>Electoral Features</b>	
5	Important Dates of Last Elections Held   Electors by Gender   Service Electors   Voters   Voters Turnout   Polling Stations & Average Number of Electors per Polling Station   Electors by Age Group   Present Elected Representatives	27-32
	<b>Historical Summary Election Results</b>	
6	Vote Share of Major Parties   Winning Margin (Number & Percentage)   Polarity of Parties   Summary Result of Assembly Segment of Parliamentary Elections 2024, 2019, 2014, 2009, 2004 and 1999   Summary Result of Assembly Elections 2022, 2017, 2012, 2007, 2003, 1998, 1993, 1990, 1985, 1982, 1977, 1972 and 1967	33-54
	<b>Polling Station Level Election Results</b>	
7	Name and Number of Polling Station 2024, 2022, 2019, 2017, 2014, 2012 and 2009   Polling Station-wise Electors, Voters & Voters Turnout 2024, 2022, 2019, 2017, 2014, 2012 and 2009   Polling Station wise Elections Results 2024, 2022, 2019, 2017, 2014, 2012 and 2009	55-132
	<b>Share of Assembly Constituency</b>	
8	Share of Assembly Constituency - (Vidhan Sabha) in State, District and Parliamentary Constituency - (Lok Sabha)	133
	<b>Socio-Economic Amenities (2011)</b>	
9	Access to Administrative Units   Agricultural, Manufacturing and Industrial Commodities   Demographic Indicators   Education   Health & Manpower   Drinking Water Supply   Sanitation   Entertainment and Recreations Infrastructure   Power   Food Allocation Distribution and Marketing of Agriculture Commodities Infrastructure   Transport and Road Infrastructure   Communication   Banking and Financial Services   Land Use   Irrigation Source	135-149
10	<b>Abbreviation &amp; Sources</b>	150-151
11	<b>Disclaimer</b>	152

## Location & Political Map



## Administrative Setup

### List of Village Panchayat & Intermediate Panchayat (Block) Name - 2011

Village Name	Village Panchayat Name	Intermediate Panchayat Name
Amarpur (832)	Madho Nagar	Bajjnath
Andarli Malahn (1067)	Polling	Bajjnath
Aweri (784)	Averi	Bajjnath
Babal (957)	Manjhoti	Bajjnath
Badod (760)	Rakkar Bheri	Panchrukhi
Bag (861)	Sansal	Bajjnath
Bagri (764)	Rakkar Bheri	Panchrukhi
Bahal (897)	Thandol	Bajjnath
Bahal (959)	Narghor	Bajjnath
Bahi Khas (893)	Bahi	Bajjnath
Bahl (828)	Haded	Bajjnath
Bajjnath (870)	Pragpur Upper	Bajjnath
Bakar (895)	Narghor	Bajjnath
Bakhlog (1055)	Multhan	Bajjnath
Ban Bhulana (991)	Bhulana	Panchrukhi
Bandian (1017)	Bandian	Bajjnath
Banwar (1054)	Multhan	Bajjnath
Bara Bangahal (1081)	Bara Bhangal	Bajjnath
Bara Garan (1075)	Baragran	Bajjnath
Barahan (857)	Sansal	Bajjnath
Baraun (880)	Dhanag	Bajjnath
Bari (1036)	Keori	Bajjnath
Barkut (997)	Bhirdi	Panchrukhi
Barwalkar (962)	Sansai	Bajjnath
Behot (1001)	Chobin	Bajjnath
Bharag (1028)	Bhatoo Panjala	Bajjnath
Bharehr (851)	Deol	Bajjnath
Bhattu Buhla (1026)	Bhatoo Panjala	Bajjnath
Bhattu Uparla (1027)	Bhatoo Panjala	Bajjnath

Contd....

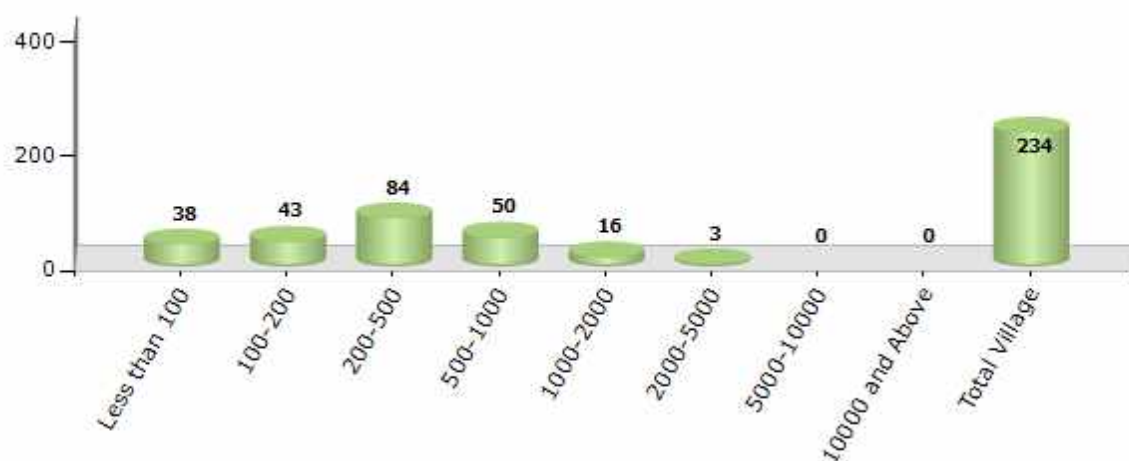


## Demographics

### Number of Villages by Population Size - 2011

Less than 100	100-200	200-500	500-1000	1000-2000	2000-5000	5000-10000	10000 and Above	Total Village
38	43	84	50	16	3	0	0	234

Number of Villages by Population Size - 2011

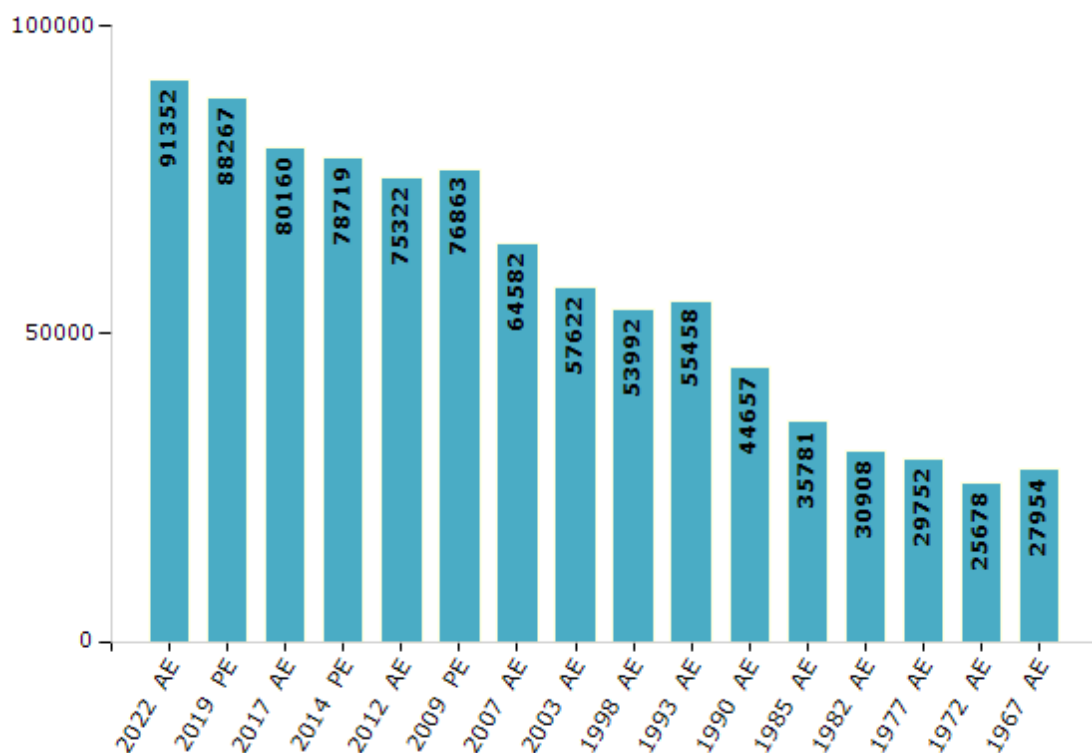


## Electoral Features

### Electors by Male & Female

Year	Male	Female	Others	Total	Year	Male	Female	Others	Total
2022 AE	46637	44714	1	91352	1998 AE	26042	27950	-	53992
2019 PE	44912	43352	3	88267	1993 AE	31960	23498	-	55458
2017 AE	40854	39306	0	80160	1990 AE	21755	22902	-	44657
2014 PE	40099	38620	0	78719	1985 AE	16975	18806	-	35781
2012 AE	38378	36944	0	75322	1982 AE	14628	16280	-	30908
2009 PE	38455	38408	-	76863	1977 AE	15280	14472	-	29752
2007 AE	32338	32244	-	64582	1972 AE	13396	12282	-	25678
2004 PE	-	-	-	-	1967 AE	-	-	-	27954
2003 AE	28534	29088	-	57622	1952 AE	-	-	-	-
1999 PE	-	-	-	-					

Number of Electors



**Note :** AE : Assembly Election, PE : Assembly Segment of Parliamentary Election

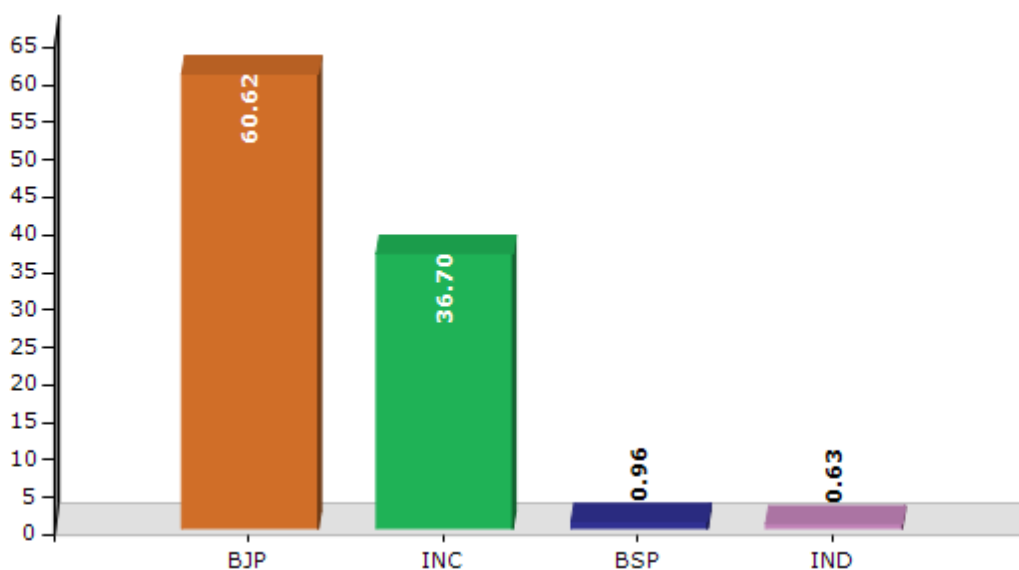


## Historical Summary Election Results

### Summary Result of Assembly Election - 2017

Candidate Name	Party	Votes	Votes %
Mulkh Raj	BJP	32102	60.62
Kishori Lal	INC	19433	36.7
Ramesh Chand	BSP	510	0.96
Bir Singh	IND	331	0.63
	NOTA	577	1.09

Votes Percentage of Top Parties - 2017



## Polling Station Level Election Results

### Number and Name of Polling Stations (PS) (2022)

Number of Polling Stations	Name of Polling Stations	Number of Polling Stations	Name of Polling Stations
1	Kandral	22	Averi
2	Lot	23	Kukaina
3	Madhonagar 1	24	Nauri
4	Madhonagar 2	25	Jandpur 1
5	Phatahar	26	Jandpur 2
6	Karnarthu	27	Tarehal 1
7	Sarajda	28	Tarehal 2
8	Deol	29	Rakkar
9	Harer 1	30	Rajot 1
10	Harer 2	31	Rajot 2
11	Malghota	32	Tikkri
12	Khadanal	33	Sagoor 1
13	Paprola 1	34	Sagoor 2
14	Paprola 2	35	Majherna 1
15	Kothi 1	36	Majherna 2
16	Kothi 2	37	Dhanag 1
17	Kasba Paprola 1	38	Dhanag 2
18	Kasba Paprola 2	39	Mahalpatt
19	Paprola Khas	40	Gandhigram
20	Bheth Jhikli	41	Langhu
21	Ghorpith	42	Sakari

Contd....

## Polling Station Level Election Results

### Polling Station-wise Votes Secured by Overall Top Five Parties in Baijnath Assembly in Assembly Election (AE) under Kangra Parliamentary Constituency in Himachal Pradesh (2022)

Number of Polling Station	Winner - Kishori Lal (INC)	Runner-up - Mulkh Raj Premi (BJP)	3rd - Parmodh Chand (AAP)	4th - Ajay Kumar (BSP)	5th - Gurdas Ram (IND)	NOTA	Other	Total Votes Secured
36	407	251	4	3	1	9	2	677
37	134	374	68	4	1	7	1	589
38	251	523	52	4	3	6	1	840
39	372	248	49	3	67	9	5	753
40	253	221	8	3	0	3	1	489
41	256	375	3	2	7	4	1	648
42	381	265	37	10	20	11	5	729
43	230	183	14	4	1	5	3	440
44	193	189	11	3	1	1	0	398
45	65	55	2	0	1	3	0	126
46	441	288	11	9	12	4	0	765
47	290	214	7	6	4	9	1	531
48	241	134	1	0	0	0	0	376
49	353	323	23	3	10	8	6	726
50	290	169	2	6	6	4	3	480
51	279	149	4	1	4	4	1	442
52	385	278	5	12	3	2	0	685
53	238	260	5	3	1	0	1	508
54	148	166	2	1	0	3	0	320
55	255	149	6	1	2	2	0	415
56	142	218	1	0	1	3	3	368
57	79	80	0	4	0	1	0	164
58	86	155	2	6	4	1	2	256
59	178	187	22	2	1	5	2	397
60	171	224	4	2	1	0	2	404
61	174	238	8	5	2	1	0	428
62	263	270	26	1	4	9	0	573
63	245	259	2	3	6	12	4	531
64	249	315	5	8	1	6	2	586
65	264	263	28	9	6	6	3	579
66	404	314	13	3	2	7	2	745
67	283	253	6	1	3	5	1	552
68	307	217	39	4	1	7	3	578
69	397	371	12	1	3	11	5	800
70	262	329	15	4	11	11	1	633

Contd....

## Polling Station Level Election Results

**Winner, Runner-up and 3rd Party Position & Winning Margin According to Polling Stations in Bajnath Assembly in Assembly Election (AE) under Kangra Parliamentary Constituency in Himachal Pradesh (2022)**

Polling Station Number	Winner Party	Winner Votes (%)	Runner-up Party	Runner-up Votes (%)	Winning Margin Votes (%)	Third Party	Third Party Votes (%)	Other Votes (%)
71	INC	365 (52.82)	BJP	287 (41.53)	78 (11.29)	AAP	12 (1.74)	27 (3.91)
72	INC	359 (49.38)	BJP	290 (39.89)	69 (9.49)	IND (GR)	36 (4.95)	42 (5.78)
73	INC	378 (56.25)	BJP	234 (34.82)	144 (21.43)	AAP	25 (3.72)	35 (5.21)
74	INC	510 (61.08)	BJP	264 (31.62)	246 (29.46)	AAP	33 (3.95)	28 (3.35)
75	INC	554 (64.87)	BJP	261 (30.56)	293 (34.31)	IND (GR)	12 (1.41)	27 (3.16)
76	INC	211 (65.53)	BJP	102 (31.68)	109 (33.85)	AAP	3 (0.93)	6 (1.86)
77	INC	249 (63.52)	BJP	128 (32.65)	121 (30.87)	AAP	7 (1.79)	8 (2.04)
78	INC	417 (67.69)	BJP	174 (28.25)	243 (39.44)	AAP	7 (1.14)	18 (2.92)
79	INC	238 (56.94)	BJP	163 (39)	75 (17.94)	AAP	7 (1.67)	10 (2.39)
80	INC	383 (64.26)	BJP	195 (32.72)	188 (31.54)	AAP	7 (1.17)	11 (1.85)
81	INC	123 (51.68)	BJP	101 (42.44)	22 (9.24)	AAP	0 (0)	14 (5.88)
82	INC	245 (61.1)	BJP	145 (36.16)	100 (24.94)	AAP	5 (1.25)	6 (1.5)
83	INC	472 (54.76)	BJP	306 (35.5)	166 (19.26)	IND (GR)	65 (7.54)	19 (2.2)
84	INC	337 (55.61)	BJP	222 (36.63)	115 (18.98)	AAP	21 (3.47)	26 (4.29)
85	BJP	376 (50.33)	INC	327 (43.78)	49 (6.55)	IND (GR)	16 (2.14)	28 (3.75)
86	BJP	222 (60.33)	INC	129 (35.05)	93 (25.28)	BSP	6 (1.63)	11 (2.99)
87	INC	112 (51.61)	BJP	95 (43.78)	17 (7.83)	IND (GR)	3 (1.38)	7 (3.23)
88	BJP	274 (51.5)	INC	238 (44.74)	36 (6.76)	BSP	6 (1.13)	14 (2.63)
89	INC	191 (50.66)	BJP	165 (43.77)	26 (6.89)	SWAP	6 (1.59)	15 (3.98)
90	INC	346 (51.87)	BJP	285 (42.73)	61 (9.14)	IND (GR)	11 (1.65)	25 (3.75)
91	INC	316 (50.56)	BJP	260 (41.6)	56 (8.96)	AAP	20 (3.2)	29 (4.64)
92	BJP	402 (52.07)	INC	339 (43.91)	63 (8.16)	AAP	8 (1.04)	23 (2.98)
93	INC	420 (51.03)	BJP	339 (41.19)	81 (9.84)	BSP	30 (3.65)	34 (4.13)
94	INC	305 (51.26)	BJP	264 (44.37)	41 (6.89)	BSP	8 (1.34)	18 (3.03)
95	BJP	245 (46.4)	INC	200 (37.88)	45 (8.52)	BSP	48 (9.09)	35 (6.63)
96	BJP	427 (53.44)	INC	338 (42.3)	89 (11.14)	BSP	13 (1.63)	21 (2.63)
97	BJP	58 (69.05)	INC	26 (30.95)	32 (38.1)	AAP	0 (0)	0 (0)
98	BJP	244 (57.55)	INC	169 (39.86)	75 (17.69)	IND (GR)	2 (0.47)	9 (2.12)
99	BJP	137 (55.02)	INC	110 (44.18)	27 (10.84)	SWAP	1 (0.4)	1 (0.4)
99A	BJP	36 (61.02)	INC	15 (25.42)	21 (35.6)	BSP	5 (8.47)	3 (5.08)
100	BJP	339 (61.97)	INC	174 (31.81)	165 (30.16)	BSP	10 (1.83)	24 (4.39)
101	BJP	208 (53.89)	INC	172 (44.56)	36 (9.33)	BSP	1 (0.26)	5 (1.3)
102	BJP	253 (63.73)	INC	136 (34.26)	117 (29.47)	BSP	4 (1.01)	4 (1.01)
103	BJP	321 (51.11)	INC	291 (46.34)	30 (4.77)	BSP	7 (1.11)	9 (1.43)
104	BJP	255 (56.17)	INC	168 (37)	87 (19.17)	BSP	8 (1.76)	23 (5.07)

Contd....

## Socio-Economic Amenities - Rural

### Access to Education Facilities

Particulars	Number of Villages (% of Population)				
	Available	Not Available	If Not Available (Distance of Nearest Facility)		
			A	B	C
Govt. Primary School	173 (87)	61 (13)	59 (12)	0 (0)	0 (0)
Private Primary School	31 (37)	203 (63)	1 (0)	0 (0)	0 (0)
Govt. Middle School	85 (58)	149 (42)	138 (35)	5 (2)	0 (0)
Private Middle School	32 (33)	202 (67)	1 (1)	0 (0)	0 (0)
Govt. Secondary School	36 (35)	198 (65)	163 (52)	23 (6)	1 (0)
Private Secondary School	22 (26)	212 (74)	5 (2)	1 (0)	0 (0)
Govt. Senior Secondary School	24 (18)	210 (82)	166 (61)	32 (12)	6 (4)
Private Senior Secondary School	17 (13)	217 (87)	3 (1)	0 (0)	0 (0)
Govt. Arts and Science Degree College	1 (2)	233 (98)	32 (25)	68 (30)	128 (40)
Private Arts and Science Degree College	0 (0)	234 (100)	0 (0)	2 (1)	3 (1)
Govt. Engineering College	0 (0)	234 (100)	0 (0)	1 (2)	152 (71)
Private Engineering College	1 (1)	233 (99)	2 (1)	6 (6)	72 (20)
Govt. Medicine College	1 (1)	233 (99)	22 (20)	87 (37)	124 (42)
Private Medicine College	0 (0)	234 (100)	0 (0)	0 (0)	0 (0)
Govt. Management Institute	0 (0)	234 (100)	4 (5)	0 (0)	124 (63)
Private Management Institute	0 (0)	234 (100)	0 (0)	3 (1)	103 (30)
Govt. Polytechnic	0 (0)	234 (100)	0 (0)	0 (0)	232 (98)
Private Polytechnic	0 (0)	234 (100)	0 (0)	0 (0)	2 (2)
Govt. Vocational Training School/ITI	0 (0)	234 (100)	1 (0)	10 (3)	222 (96)
Private Vocational Training School/ITI	0 (0)	234 (100)	0 (0)	0 (0)	1 (0)
Govt. Non Formal Training Centre	2 (3)	232 (97)	3 (2)	22 (12)	207 (84)
Private Non Formal Training Centre	0 (0)	234 (100)	0 (0)	0 (0)	0 (0)
Govt. School For Disabled	0 (0)	234 (100)	0 (0)	2 (1)	224 (95)
Private School For Disabled	0 (0)	234 (100)	0 (0)	7 (2)	1 (2)
Government Others	0 (0)	234 (100)	0 (0)	0 (0)	234 (100)
Private Others	0 (0)	234 (100)	0 (0)	0 (0)	0 (0)

Note : Distance A : Less than 5 km; B : Between 5-10 km; C : 10+ km.; Source : Data Analysis is based on 2011 Census.

## DISCLAIMER

The Terms of Use and Disclaimer of Datanet India Private Limited (hereinafter referred to as "Datanet") for use of this analysis report of **Bajnath Assembly Constituency (Bajnath Vidhan Sabha)** :-

1. **Assembly Factbook™** is a Registered Trade Mark owned by Datanet.
2. All the maps are sketched and graphical representation only and have not been drawn to the scale and also not to represent the actual geographical area or boundary of the unit.
3. The data for the aforesaid analysis is based on authentic sources and has been culled from the various publications of Census, CSO and NSSO for district and block level data, various central and state government departments, Central & State Elections Commissions and the concerned Returning Officers' releases, Electoral Rolls, Election results and allied publications, internal assessment, surveys, estimates and analysis. Therefore, certain adjustment of data at micro level may have been done to arrive closer to the macro data.
4. Data have been provided on an "As Is" and "As AVAILABLE" basis
5. The colours shown in the maps or diagram and charts of a particular party, alliance or AC are indicative and do not represent them.
6. This publication which includes maps, sheets, graphs and data would be the property under copyright of Datanet only. The user may use these for its internal study, analysis and research purposes. It's public display, re-selling or any commercial uses by the user are not allowed.
7. Datanet has taken due care and caution in compilation and processing of data and allied information, but does not guarantee the accuracy, adequacy or completeness of any information/analysis and will be not responsible for any errors or omissions or for the results obtained from the use of such information/analysis.
8. All the contents for the publication have been culled from various authentic sources and Datanet reasonably believes such sources to be reliable, but does not make any representations, express or implied as to the accuracy or fitness of use of such information. The information or contents of the information/analysis do not constitute advice and should not be relied upon in making (or refraining from making) any decision. Any reliance placed upon the information provided by Datanet is the sole responsibility and strictly at the user's risk.
9. In no event will Datanet be liable for any damages (including, without limitation, damages for loss of business projects, or loss of profits) arising in contract, tort or otherwise from the use of or inability to use any of its contents, or from any action taken (or refrained from being taken) as a result of using the analysis or any of its contents. Datanet its directors, owners, editors, officials, employees, distributor and agents or any associate will not be liable for any errors in the information contained or any consequences arising from the use of the contents of the provided information/analysis.
10. If any provision of these terms and conditions is held invalid or illegal or unenforceable for any reason by any court of competent jurisdiction, such provision shall be severed and the remainder of provisions of the terms and conditions shall continue in full force and effect as if the Term of Use had been executed with the invalid, illegal or unenforceable provision eliminated.
11. If there are any discrepancies in the information provided, please bring it to attention of Datanet for suitable rectification measures.

**Buy Online This Complete Book At  
Datanet India eBooks Store**

**[www.indiastatpublications.com](http://www.indiastatpublications.com)**

**or go directly at**

**[http://www.indiastatpublications.com/  
Assembly\\_factbook/Himachal Pradesh/Kangra/ Bajnath](http://www.indiastatpublications.com/Assembly_factbook/Himachal%20Pradesh/Kangra/Bajnath)**



 **indiastat**elections

ISBN : 978-93-5905-087-4



9 789359 050874