



Himachal Pradesh

Assembly Factbook™

Churah Assembly Constituency



Key Electoral Data of Churah
Assembly Constituency (Vidhan Sabha)

Himachal Pradesh
Assembly FactbookTM
Churah Assembly Constituency



Churah Vidhan Sabha

Editor & Director

Dr. R.K. Thukral

Research Editor

Dr. Shafeeq Rahman

Compiled, Researched and Published by Datanet India Pvt. Ltd.

D-100, 1st Floor,

Okhla Industrial Area, Phase-I,

New Delhi- 110020.

Ph.: 91-11- 43580781-84

Email : support@indiastatpublications.com

Website : www.indiastatelections.com

Online Book Store :

www.indiastatpublications.com

Report No. : AFB/HP-01-0123

ISBN : 978-93-5822-632-4

First Edition : January, 2018

Sixth Updated Edition : January, 2023

Price : Rs.11500/-

US\$ 310

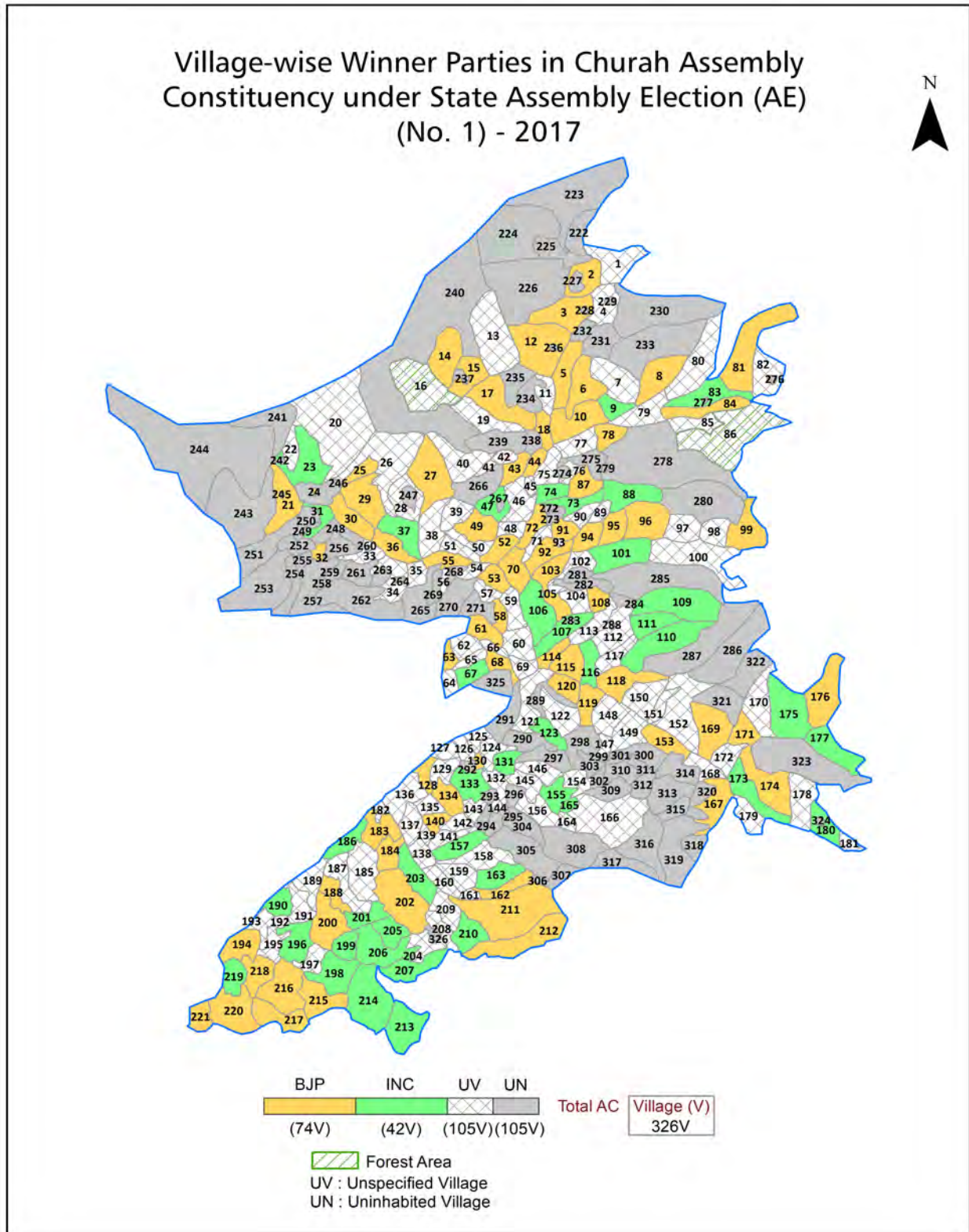
© **Datanet India Pvt. Ltd.**

All rights reserved. No part of this book may be reproduced, stored in a retrieval system or transmitted in any form or by any means, mechanical photocopying, photographing, scanning, recording or otherwise without the prior written permission of the publisher. Please refer to Disclaimer at page no. 140 for the use of this publication.

Printed in India

No.	Particulars	Page No.
	Introduction	
1	Assembly Constituency - (Vidhan Sabha) at a Glance Features of Assembly as per Delimitation Commission of India (2008)	1-2
	Location and Political Maps	
2	Location Map Boundaries of Assembly Constituency - (Vidhan Sabha) in District Boundaries of Assembly Constituency under Parliamentary Constituency - (Lok Sabha) Village-wise Winner Parties- 2022, 2019, 2017, 2014, 2012 and 2009	3-11
	Administrative Setup (2011)	
3	District Sub-district Towns Villages Inhabited Villages Uninhabited Villages Village Panchayat Intermediate Panchayat	12-24
	Demographics (2011)	
4	Population Households Rural/Urban Population Villages by Population Size Sex Ratio (Total & 0-6 Years) Religious Population Social Population Literacy Rate	25-26
	Electoral Features	
5	Important Dates of Last Elections Held Electors by Gender Service Electors Voters Voters Turnout Polling Stations & Average Number of Electors per Polling Station Electors by Age Group Present Elected Representatives	27-32
	Historical Summary Election Results	
6	Vote Share of Major Parties Winning Margin (Number & Percentage) Polarity of Parties Summary Result of Assembly Segment of Parliamentary Elections 2019, 2014 and 2009 Summary Result of Assembly Elections 2022, 2017 and 2012	33-42
	Polling Station Level Election Results	
7	Name and Number of Polling Station 2022, 2019, 2017, 2014, 2012 and 2009 Polling Station-wise Electors, Voters & Voters Turnout 2022, 2019, 2017, 2014, 2012 and 2009 Polling Station wise Elections Results 2022, 2019, 2017, 2014, 2012 and 2009	43-120
	Share of Assembly Constituency	
8	Share of Assembly Constituency - (Vidhan Sabha) in State, District and Parliamentary Constituency - (Lok Sabha)	121
	Socio-Economic Amenities (2011)	
9	Access to Administrative Units Agricultural, Manufacturing and Industrial Commodities Demographic Indicators Education Health & Manpower Drinking Water Supply Sanitation Entertainment and Recreations Infrastructure Power Food Allocation Distribution and Marketing of Agriculture Commodities Infrastructure Transport and Road Infrastructure Communication Banking and Financial Services Land Use Irrigation Source	123-137
10	Abbreviation & Sources	138-139
11	Disclaimer	140

Location & Political Map



Administrative Setup

List of Village Panchayat & Intermediate Panchayat (Block) Name - 2011

Village Name	Village Panchayat Name	Intermediate Panchayat Name
Ail (297)	Ayal	Saluni
Airias (510)	Jassorgarh	Tisa
Alwas (365)	Guila	Tisa
Andwas (350)	Mangli	Tisa
Baghai Garh (465)	Bagheigarh	Tisa
Balohad (268)	Masroond	Chamba
Banaota (452)	Leswin	Tisa
Baraila (313)	Shalela Badi	Tisa
Behra (297)	Prahvi	Chamba
Bharandui (469)	Charda	Tisa
Bharara (454)	Bharara	Tisa
Bhardhar (303)	Chandi	Chamba
Bharo (285)	Rajpura	Chamba
Bhatrudi (459)	Tikri Garh	Tisa
Bhatsar (318)	Dehgran	Tisa
Bhauga (554)	Choli	Tisa
Bhauras (347)	Mangli	Tisa
Bhuman (289)	-	Chamba
Biala (449)	Leswin	Tisa
Bihun (281)	Banantar	Saluni
Buin (409)	Tissa-I	Tisa
Bunderi (352)	Bouderi	Tisa
Chachoga (466)	Bagheigarh	Tisa
Chachul (309)	Sanwal	Tisa
Chaklu (305)	Chakloo	Chamba
Chalai (282)	Banantar	Saluni
Chalonj (371)	Ghulei	Tisa
Chanan (539)	Charodi	Tisa
Chandi (301)	Chandi	Chamba

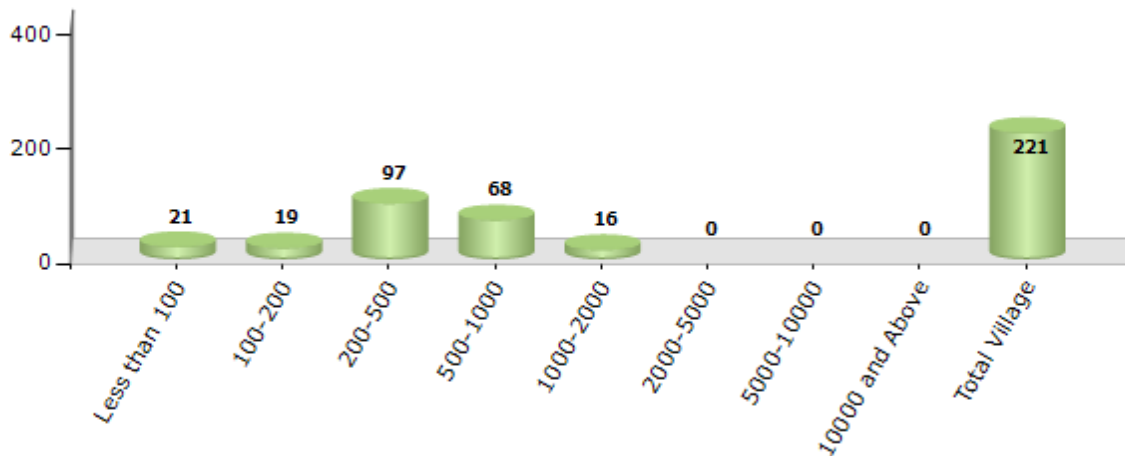
Contd....

Demographics

Number of Villages by Population Size - 2011

Less than 100	100-200	200-500	500-1000	1000-2000	2000-5000	5000-10000	10000 and Above	Total Village
21	19	97	68	16	0	0	0	221

Number of Villages by Population Size - 2011

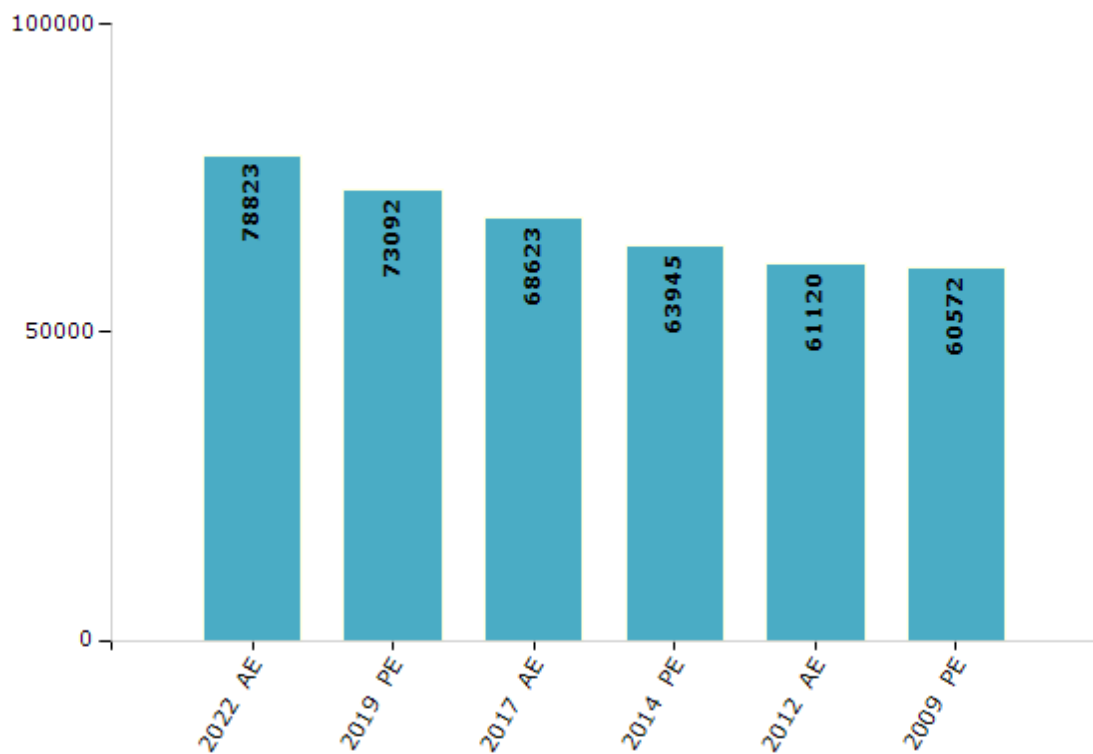


Electoral Features

Electors by Male & Female

Year	Male	Female	Others	Total	Year	Male	Female	Others	Total
2022 AE	40223	38600	0	78823	1998 AE	-	-	-	-
2019 PE	37399	35693	0	73092	1993 AE	-	-	-	-
2017 AE	35162	33461	0	68623	1990 AE	-	-	-	-
2014 PE	32888	31057	0	63945	1985 AE	-	-	-	-
2012 AE	31587	29533	0	61120	1982 AE	-	-	-	-
2009 PE	30705	29867	-	60572	1977 AE	-	-	-	-
2007 AE	-	-	-	-	1972 AE	-	-	-	-
2004 PE	-	-	-	-	1967 AE	-	-	-	-
2003 AE	-	-	-	-	1952 AE	-	-	-	-
1999 PE	-	-	-	-					

Number of Electors



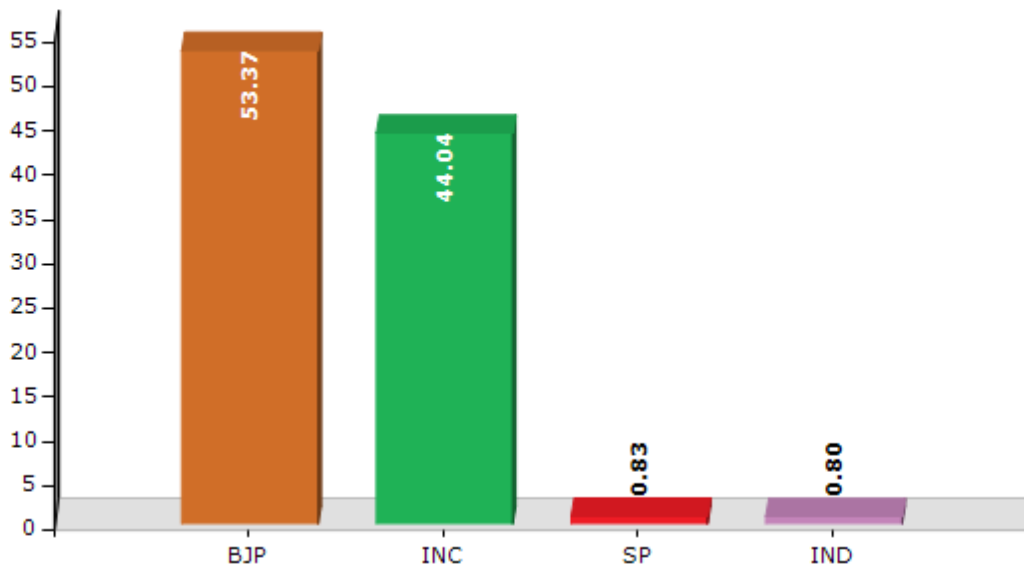
Note : AE : Assembly Election, PE : Assembly Segment of Parliamentary Election

Historical Summary Election Results

Summary Result of Assembly Election - 2017

Candidate Name	Party	Votes	Votes %
Hans Raj	BJP	28293	53.37
Surender Bhardwaj	INC	23349	44.04
Nand Kumar	SP	442	0.83
Des Raj	IND	425	0.8
	NOTA	505	0.95

Votes Percentage of Top Parties - 2017



Polling Station Level Election Results

Number and Name of Polling Stations (PS) (2022)

Number of Polling Stations	Name of Polling Stations	Number of Polling Stations	Name of Polling Stations
1	Garh	22	Shalela Bari
2	Satyas	23	Sanwal
3	Manjhoga	24	Bruila
4	Shiri	25	Makan
5	Mansa	26	Sahoo
6	Guela	27	Aayal
7	Junas	28	Khangu
8	Bonderi	29	Bhiun
9	Andwas	30	Sudla
10	Bhodas	31	Buen
11	Mangli	32	Tissa (Kaswati)
12	Aulla	33	Kaswati 1 (Bhanjraru)
13	Seikothi	34	Kaswati 2 (Bhanjraru)
14	Kuthed (Budhora)	35	Kuthehar (Khusnagri)
15	Thanei	36	Guwari
16	Lagha Seri	37	Sakloga
17	Kaihla	38	Tatrog
18	Jhajha	39	Pukhtla
19	Bhatmoa	40	Galuwa
20	Bhadsar	41	Ghulei
21	Dehgran	42	Tepa

Contd....

Polling Station Level Election Results

Polling Station-wise Votes Secured by Overall Top Five Parties in Churah Assembly in Assembly Election (AE) under Kangra Parliamentary Constituency in Himachal Pradesh (2022)

Number of Polling Station	Winner - Hans Raj (BJP)	Runner-up - Yashwant Singh (INC)	3rd - Nand Kumar Jaryal (AAP)	4th - ()	5th - ()	NOTA	Other	Total Votes Secured
36	267	276	4			4	0	551
37	242	86	2			1	0	331
38	123	313	0			3	0	439
39	97	80	2			1	0	180
40	117	27	2			0	0	146
41	485	189	5			2	0	681
42	321	170	5			3	0	499
43	187	208	3			2	0	400
44	208	86	2			4	0	300
45	384	406	14			7	0	811
46	202	160	1			0	0	363
47	515	248	5			7	0	775
48	183	195	3			3	0	384
49	312	429	8			9	0	758
50	374	365	5			4	0	748
51	236	349	1			1	0	587
52	307	290	1			9	0	607
53	260	241	1			1	0	503
54	363	358	5			8	0	734
55	226	247	2			1	0	476
56	271	203	5			7	0	486
57	340	352	3			4	0	699
58	134	53	0			1	0	188
59	103	65	1			0	0	169
60	308	374	2			2	0	686
61	177	185	3			4	0	369
62	214	499	1			7	0	721
63	154	45	0			0	0	199
64	91	146	2			1	0	240
65	184	272	2			1	0	459
66	56	98	0			0	0	154
67	97	237	11			2	0	347
68	225	376	2			2	0	605
69	106	104	2			3	0	215
70	364	314	4			4	0	686

Contd....

Polling Station Level Election Results

Winner, Runner-up and 3rd Party Position & Winning Margin According to Polling Stations in Churah Assembly in Assembly Election (AE) under Kangra Parliamentary Constituency in Himachal Pradesh (2022)

Polling Station Number	Winner Party	Winner Votes (%)	Runner-up Party	Runner-up Votes (%)	Winning Margin Votes (%)	Third Party	Third Party Votes (%)	Other Votes (%)
71	INC	317 (68.17)	BJP	141 (30.32)	176 (37.85)	AAP	2 (0.43)	5 (1.08)
72	INC	431 (55.76)	BJP	326 (42.17)	105 (13.59)	AAP	10 (1.29)	6 (0.78)
73	BJP	418 (57.66)	INC	300 (41.38)	118 (16.28)	AAP	5 (0.69)	2 (0.28)
74	INC	485 (58.43)	BJP	328 (39.52)	157 (18.91)	AAP	5 (0.6)	12 (1.45)
75	BJP	208 (63.8)	INC	115 (35.28)	93 (28.52)	AAP	1 (0.31)	2 (0.61)
76	INC	273 (55.6)	BJP	215 (43.79)	58 (11.81)	AAP	1 (0.2)	2 (0.41)
77	BJP	353 (49.03)	INC	350 (48.61)	3 (0.42)	AAP	8 (1.11)	9 (1.25)
78	INC	297 (50.6)	BJP	286 (48.72)	11 (1.88)	AAP	1 (0.17)	3 (0.51)
79	BJP	361 (53.24)	INC	313 (46.17)	48 (7.07)	AAP	2 (0.29)	2 (0.29)
80	INC	170 (61.37)	BJP	107 (38.63)	63 (22.74)	AAP	0 (0)	0 (0)
81	BJP	316 (50.4)	INC	308 (49.12)	8 (1.28)	AAP	2 (0.32)	1 (0.16)
82	BJP	343 (56.88)	INC	256 (42.45)	87 (14.43)	AAP	3 (0.5)	1 (0.17)
83	INC	173 (64.79)	BJP	93 (34.83)	80 (29.96)	AAP	0 (0)	1 (0.37)
84	INC	62 (58.49)	BJP	44 (41.51)	18 (16.98)	AAP	0 (0)	0 (0)
85	INC	322 (52.36)	BJP	285 (46.34)	37 (6.02)	AAP	7 (1.14)	1 (0.16)
86	INC	395 (56.19)	BJP	303 (43.1)	92 (13.09)	AAP	2 (0.28)	3 (0.43)
87	INC	376 (53.71)	BJP	321 (45.86)	55 (7.85)	AAP	3 (0.43)	0 (0)
88	BJP	320 (72.23)	INC	121 (27.31)	199 (44.92)	AAP	2 (0.45)	0 (0)
89	BJP	299 (54.96)	INC	239 (43.93)	60 (11.03)	AAP	3 (0.55)	3 (0.55)
90	BJP	92 (63.89)	INC	52 (36.11)	40 (27.78)	AAP	0 (0)	0 (0)
91	BJP	132 (86.27)	INC	20 (13.07)	112 (73.2)	AAP	0 (0)	1 (0.65)
92	BJP	410 (50.43)	INC	393 (48.34)	17 (2.09)	AAP	6 (0.74)	4 (0.49)
93	BJP	267 (62.38)	INC	156 (36.45)	111 (25.93)	AAP	1 (0.23)	4 (0.93)
94	BJP	169 (52.65)	INC	148 (46.11)	21 (6.54)	AAP	1 (0.31)	3 (0.93)
95	BJP	330 (51.89)	INC	301 (47.33)	29 (4.56)	AAP	2 (0.31)	3 (0.47)
96	INC	506 (61.56)	BJP	306 (37.23)	200 (24.33)	AAP	4 (0.49)	6 (0.73)
97	BJP	280 (57.61)	INC	191 (39.3)	89 (18.31)	AAP	8 (1.65)	7 (1.44)
98	BJP	263 (51.87)	INC	237 (46.75)	26 (5.12)	AAP	5 (0.99)	2 (0.39)
99	INC	203 (52.45)	BJP	182 (47.03)	21 (5.42)	AAP	1 (0.26)	1 (0.26)
100	INC	476 (57.49)	BJP	346 (41.79)	130 (15.7)	AAP	4 (0.48)	2 (0.24)
101	BJP	72 (53.33)	INC	62 (45.93)	10 (7.4)	AAP	0 (0)	1 (0.74)
102	BJP	94 (54.02)	INC	79 (45.4)	15 (8.62)	AAP	0 (0)	1 (0.57)
103	BJP	137 (65.55)	INC	70 (33.49)	67 (32.06)	AAP	2 (0.96)	0 (0)
104	BJP	346 (54.15)	INC	289 (45.23)	57 (8.92)	AAP	1 (0.16)	3 (0.47)
105	INC	379 (52.64)	BJP	331 (45.97)	48 (6.67)	AAP	4 (0.56)	6 (0.83)

Contd....

Socio-Economic Amenities - Rural

Access to Education Facilities

Particulars	Number of Villages (% of Population)				
	Available	Not Available	If Not Available (Distance of Nearest Facility)		
			A	B	C
Govt. Primary School	163 (89)	58 (11)	41 (9)	15 (2)	2 (0)
Private Primary School	1 (1)	220 (99)	0 (0)	0 (0)	0 (0)
Govt. Middle School	65 (42)	156 (58)	104 (42)	42 (13)	8 (2)
Private Middle School	1 (1)	220 (99)	1 (1)	0 (0)	0 (0)
Govt. Secondary School	28 (20)	193 (80)	96 (42)	77 (30)	17 (6)
Private Secondary School	2 (1)	219 (99)	1 (0)	0 (0)	1 (0)
Govt. Senior Secondary School	15 (12)	206 (88)	68 (30)	85 (38)	51 (18)
Private Senior Secondary School	2 (1)	219 (99)	1 (0)	0 (0)	0 (0)
Govt. Arts and Science Degree College	1 (1)	220 (99)	4 (3)	18 (11)	197 (85)
Private Arts and Science Degree College	0 (0)	221 (100)	0 (0)	0 (0)	1 (0)
Govt. Engineering College	0 (0)	221 (100)	0 (0)	0 (0)	109 (48)
Private Engineering College	0 (0)	221 (100)	0 (0)	0 (0)	112 (52)
Govt. Medicine College	0 (0)	221 (100)	0 (0)	0 (0)	221 (100)
Private Medicine College	0 (0)	221 (100)	0 (0)	0 (0)	0 (0)
Govt. Management Institute	0 (0)	221 (100)	0 (0)	0 (0)	56 (29)
Private Management Institute	0 (0)	221 (100)	0 (0)	0 (0)	165 (71)
Govt. Polytechnic	0 (0)	221 (100)	0 (0)	2 (2)	190 (85)
Private Polytechnic	0 (0)	221 (100)	0 (0)	0 (0)	29 (13)
Govt. Vocational Training School/ITI	0 (0)	221 (100)	5 (2)	0 (0)	126 (55)
Private Vocational Training School/ITI	0 (0)	221 (100)	4 (3)	19 (8)	67 (33)
Govt. Non Formal Training Centre	0 (0)	221 (100)	0 (0)	0 (0)	217 (99)
Private Non Formal Training Centre	0 (0)	221 (100)	0 (0)	0 (0)	4 (1)
Govt. School For Disabled	0 (0)	221 (100)	0 (0)	0 (0)	73 (39)
Private School For Disabled	0 (0)	221 (100)	0 (0)	0 (0)	148 (61)
Government Others	0 (0)	221 (100)	0 (0)	0 (0)	0 (0)
Private Others	0 (0)	221 (100)	0 (0)	0 (0)	0 (0)

Note : Distance A : Less than 5 km; B : Between 5-10 km; C : 10+ km.; Source : Data Analysis is based on 2011 Census.

DISCLAIMER

The Terms of Use and Disclaimer of Datanet India Private Limited (hereinafter referred to as "Datanet") for use of this analysis report of **Churah Assembly Constituency (Churah Vidhan Sabha)** :-

1. **Assembly Factbook™** is a Registered Trade Mark owned by Datanet.
2. All the maps are sketched and graphical representation only and have not been drawn to the scale and also not to represent the actual geographical area or boundary of the unit.
3. The data for the aforesaid analysis is based on authentic sources and has been culled from the various publications of Census, CSO and NSSO for district and block level data, various central and state government departments, Central & State Elections Commissions and the concerned Returning Officers' releases, Electoral Rolls, Election results and allied publications, internal assessment, surveys, estimates and analysis. Therefore, certain adjustment of data at micro level may have been done to arrive closer to the macro data.
4. Data have been provided on an "As Is" and "As AVAILABLE" basis
5. The colours shown in the maps or diagram and charts of a particular party, alliance or AC are indicative and do not represent them.
6. This publication which includes maps, sheets, graphs and data would be the property under copyright of Datanet only. The user may use these for its internal study, analysis and research purposes. It's public display, re-selling or any commercial uses by the user are not allowed.
7. Datanet has taken due care and caution in compilation and processing of data and allied information, but does not guarantee the accuracy, adequacy or completeness of any information/analysis and will be not responsible for any errors or omissions or for the results obtained from the use of such information/analysis.
8. All the contents for the publication have been culled from various authentic sources and Datanet reasonably believes such sources to be reliable, but does not make any representations, express or implied as to the accuracy or fitness of use of such information. The information or contents of the information/analysis do not constitute advice and should not be relied upon in making (or refraining from making) any decision. Any reliance placed upon the information provided by Datanet is the sole responsibility and strictly at the user's risk.
9. In no event will Datanet be liable for any damages (including, without limitation, damages for loss of business projects, or loss of profits) arising in contract, tort or otherwise from the use of or inability to use any of its contents, or from any action taken (or refrained from being taken) as a result of using the analysis or any of its contents. Datanet its directors, owners, editors, officials, employees, distributor and agents or any associate will not be liable for any errors in the information contained or any consequences arising from the use of the contents of the provided information/analysis.
10. If any provision of these terms and conditions is held invalid or illegal or unenforceable for any reason by any court of competent jurisdiction, such provision shall be severed and the remainder of provisions of the terms and conditions shall continue in full force and effect as if the Term of Use had been executed with the invalid, illegal or unenforceable provision eliminated.
11. If there are any discrepancies in the information provided, please bring it to attention of Datanet for suitable rectification measures.

Buy Online This Complete Book At
Datanet India eBooks Store

www.indiastatpublications.com

or go directly at

[http://www.indiastatpublications.com/
Assembly_factbook/Himachal Pradesh/Kangra/ Churah](http://www.indiastatpublications.com/Assembly_factbook/Himachal%20Pradesh/Kangra/Churah)

 **india**stat**elections**

ISBN : 978-93-5822-632-4



9 789358 226324