



Himachal Pradesh

# Assembly Factbook™

Dalhousie Assembly Constituency



Key Electoral Data of Dalhousie  
Assembly Constituency (Vidhan Sabha)

Himachal Pradesh  
**Assembly Factbook**<sup>TM</sup>  
Dalhousie Assembly Constituency



Dalhousie Vidhan Sabha

## **Editor & Director**

Dr. R.K. Thukral

## **Research Editor**

Dr. Shafeeq Rahman

## **Compiled, Researched and Published by Datanet India Pvt. Ltd.**

D-100, 1st Floor,

Okhla Industrial Area, Phase-I,

New Delhi- 110020.

Ph.: 91-11- 43580781-84

Email : support@indiastatpublications.com

Website : www.indiastatelections.com

## **Online Book Store :**

www.indiastatpublications.com

**Report No. :** AFB/HP-04-0125

**ISBN :** 978-93-5905-271-7

**First Edition :** January, 2018

**Eighth Updated Edition :** January, 2025

**Price :** Rs.11500/-

US\$ 310

© **Datanet India Pvt. Ltd.**

All rights reserved. No part of this book may be reproduced, stored in a retrieval system or transmitted in any form or by any means, mechanical photocopying, photographing, scanning, recording or otherwise without the prior written permission of the publisher. Please refer to Disclaimer at page no. 137 for the use of this publication.

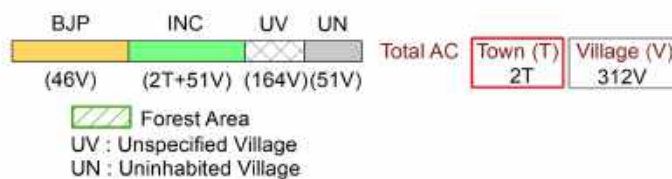
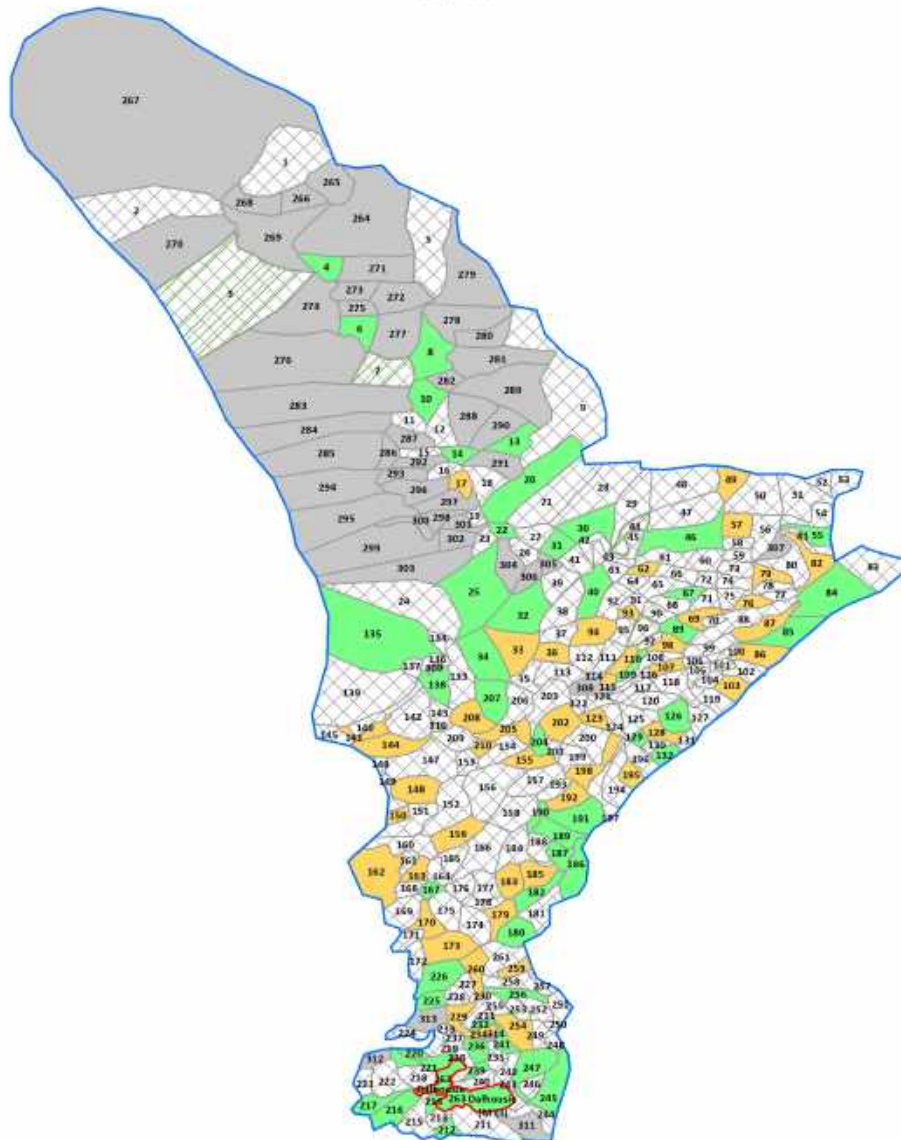
Printed in India

# Contents

No.	Particulars	Page No.
	<b>Introduction</b>	
1	Assembly Constituency - (Vidhan Sabha) at a Glance   Features of Assembly as per Delimitation Commission of India (2008)	1-2
	<b>Location and Political Maps</b>	
2	Location Map   Boundaries of Assembly Constituency - (Vidhan Sabha) in District   Boundaries of Assembly Constituency under Parliamentary Constituency - (Lok Sabha)   Town & Village-wise Winner Parties- 2024, 2022, 2019, 2017, 2014, 2012 and 2009	3-11
	<b>Administrative Setup (2011)</b>	
3	District   Sub-district   Towns   Villages   Inhabited Villages   Uninhabited Villages   Village Panchayat   Intermediate Panchayat	12-25
	<b>Demographics (2011)</b>	
4	Population   Households   Rural/Urban Population   Towns and Villages by Population Size   Sex Ratio (Total & 0-6 Years)   Religious Population   Social Population   Literacy Rate	26-27
	<b>Electoral Features</b>	
5	Important Dates of Last Elections Held   Electors by Gender   Service Electors   Voters   Voters Turnout   Polling Stations & Average Number of Electors per Polling Station   Electors by Age Group   Present Elected Representatives	28-33
	<b>Historical Summary Election Results</b>	
6	Vote Share of Major Parties   Winning Margin (Number & Percentage)   Polarity of Parties   Summary Result of Assembly Segment of Parliamentary Elections 2024, 2019, 2014 and 2009   Summary Result of Assembly Elections 2022, 2017 and 2012	34-43
	<b>Polling Station Level Election Results</b>	
7	Name and Number of Polling Station 2024, 2022, 2019, 2017, 2014, 2012 and 2009   Polling Station-wise Electors, Voters & Voters Turnout 2024, 2022, 2019, 2017, 2014, 2012 and 2009   Polling Station wise Elections Results 2024, 2022, 2019, 2017, 2014, 2012 and 2009	44-117
	<b>Share of Assembly Constituency</b>	
8	Share of Assembly Constituency - (Vidhan Sabha) in State, District and Parliamentary Constituency - (Lok Sabha)	118
	<b>Socio-Economic Amenities (2011)</b>	
9	Access to Administrative Units   Agricultural, Manufacturing and Industrial Commodities   Demographic Indicators   Education   Health & Manpower   Drinking Water Supply   Sanitation   Entertainment and Recreations Infrastructure   Power   Food Allocation Distribution and Marketing of Agriculture Commodities Infrastructure   Transport and Road Infrastructure   Communication   Banking and Financial Services   Land Use   Irrigation Source	120-134
10	<b>Abbreviation &amp; Sources</b>	135-136
11	<b>Disclaimer</b>	137

Location & Political Map

Town & Village-wise Winner Parties in Dalhousie Assembly  
Constituency under State Assembly Election (AE) (No. 4)  
2017



## Administrative Setup

### List of Village Panchayat & Intermediate Panchayat (Block) Name - 2011

Village Name	Village Panchayat Name	Intermediate Panchayat Name
Ahni (222)	Salooni	Saluni
Airwan (74)	Sundla	Saluni
Andral (62)	Seri	Saluni
Andwas (251)	Khadjauta	Saluni
Bachuni (76)	Pukhri	Saluni
Bagail (258)	Lunot	Saluni
Baggi (20)	Kanged	Saluni
Balwas (263)	Bhadela	Saluni
Bandokhi (100)	Salwan	Saluni
Bandokhi (75)	Pukhri	Saluni
Banetu (28)	Auhra	Saluni
Banikhet Jangal (99)	Banikhet	Bhattiyat
Banikhet Jarei (98B)	Banikhet	Bhattiyat
Banjar (84)	Kharal	Saluni
Banjwar (210)	Lunot	Saluni
Banni (12)	Dhalog	Bhattiyat
Banni (214)	Salooni	Saluni
Bareru (100)	Dhalog	Bhattiyat
Bari (114)	Snooh	Saluni
Bariata (93)	Rulyani	Bhattiyat
Barinni (91)	Rulyani	Bhattiyat
Barwari (208)	Lunot	Saluni
Basa (21)	Kanged	Saluni
Bathri Jarai (82)	Bathri	Bhattiyat
Betina (110)	Jiunta	Bhattiyat
Bhadroh (168)	Snooh	Saluni
Bhairoie (103)	Badka	Saluni
Bhajotra (106)	Bhajotra	Saluni
Bhalai (42)	Bhalei	Saluni

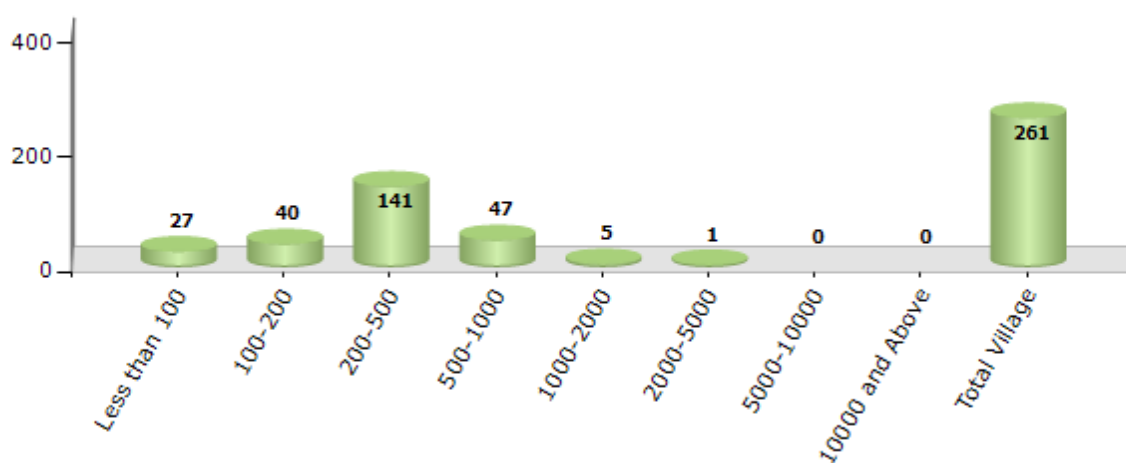
Contd....

## Demographics

### Number of Villages by Population Size - 2011

Less than 100	100-200	200-500	500-1000	1000-2000	2000-5000	5000-10000	10000 and Above	Total Village
27	40	141	47	5	1	0	0	261

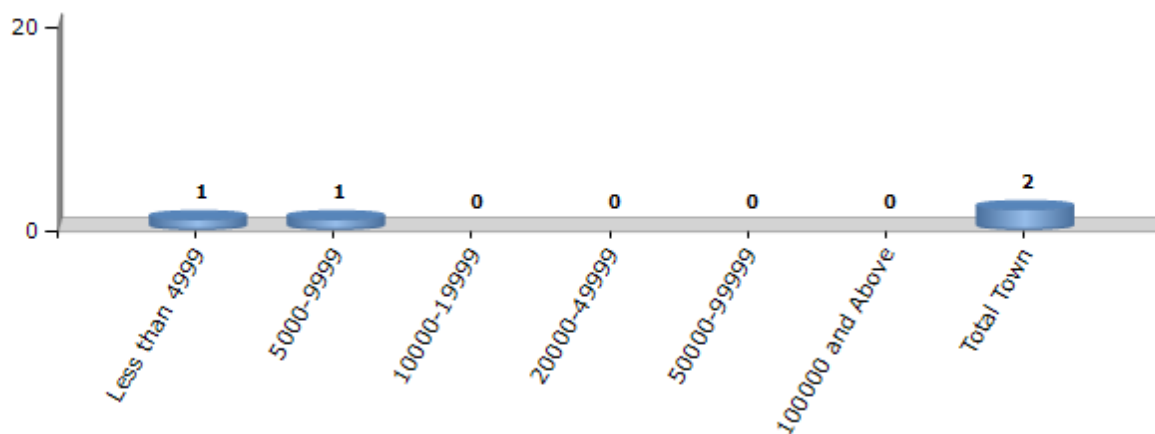
Number of Villages by Population Size - 2011



### Number of Towns by Population Size - 2011

Less than 4999	5000-9999	10000-19999	20000-49999	50000-99999	100000 and Above	Total Town
1	1	0	0	0	0	2

Number of Towns by Population Size - 2011

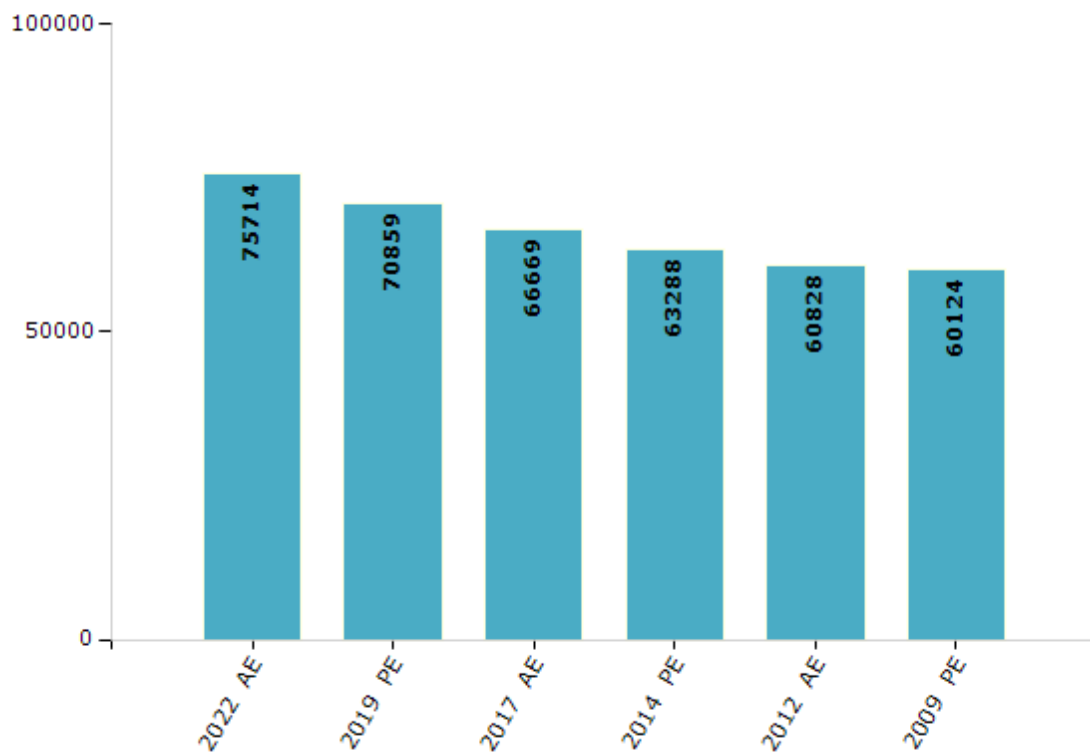


## Electoral Features

### Electors by Male & Female

Year	Male	Female	Others	Total	Year	Male	Female	Others	Total
2022 AE	38583	37131	0	75714	1998 AE	-	-	-	-
2019 PE	36257	34601	1	70859	1993 AE	-	-	-	-
2017 AE	34186	32483	0	66669	1990 AE	-	-	-	-
2014 PE	32804	30484	0	63288	1985 AE	-	-	-	-
2012 AE	31757	29071	0	60828	1982 AE	-	-	-	-
2009 PE	30767	29357	-	60124	1977 AE	-	-	-	-
2007 AE	-	-	-	-	1972 AE	-	-	-	-
2004 PE	-	-	-	-	1967 AE	-	-	-	-
2003 AE	-	-	-	-	1952 AE	-	-	-	-
1999 PE	-	-	-	-					

Number of Electors



**Note :** AE : Assembly Election, PE : Assembly Segment of Parliamentary Election

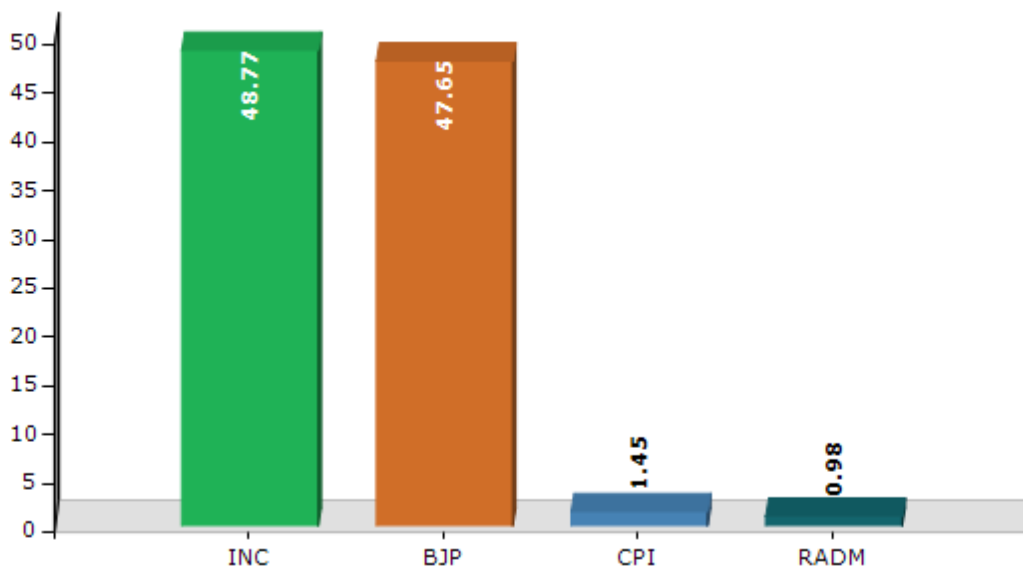


## Historical Summary Election Results

### Summary Result of Assembly Election - 2017

Candidate Name	Party	Votes	Votes %
Asha Kumari	INC	24224	48.77
D. S. Thakur	BJP	23668	47.65
Dhian Singh	CPI	720	1.45
Virender Sharma	RADM	487	0.98
	NOTA	569	1.15

Votes Percentage of Top Parties - 2017



## Polling Station Level Election Results

### Number and Name of Polling Stations (PS) (2022)

Number of Polling Stations	Name of Polling Stations	Number of Polling Stations	Name of Polling Stations
1	Langer	22	Bhadela
2	Priungal	23	Lahra
3	Sanghni	24	Balwas
4	Jaladi	25	Dhar
5	Bari	26	Shukrah
6	Sanuh	27	Ahni 1
7	Bhadroh	28	Jatouta
8	Bhasua	29	Ahni 2
9	Bhasua 2	30	Naroi
10	Dand	31	Kunteri
11	Langoi	32	Kundi
12	Sarog	33	Surgani 1
13	Tribhol	34	Surgani 2
14	Kilod	35	Manjir
15	Suri	36	Indreshwar
16	Sindla	37	Luhani
17	Kandhwaraa	38	Gahal
18	Gulel	39	Ladwah
19	Kuther	40	Kund
20	Bhinga	41	Salwan 1
21	Banjwar	42	Salwan 2

Contd....

## Polling Station Level Election Results

### Polling Station-wise Votes Secured by Overall Top Five Parties in Dalhousie Assembly in Assembly Election (AE) under Kangra Parliamentary Constituency in Himachal Pradesh (2022)

Number of Polling Station	Winner - D. S. Thakur (BJP)	Runner-up - Asha kumari (INC)	3rd - Ashok Bakaria (RTRYDVBHMP)	4th - Rinku (IND)	5th - Manish Sareen (AAP)	NOTA	Other	Total Votes Secured
36	461	359	4	4	1	2	0	831
37	109	64	0	0	0	2	0	175
38	375	245	0	3	2	4	0	629
39	226	146	2	1	1	0	0	376
40	555	195	7	1	3	9	0	770
41	471	325	8	1	2	6	0	813
42	429	395	3	1	1	4	0	833
43	262	134	0	3	4	2	0	405
44	179	93	2	4	1	3	0	282
45	303	266	7	1	2	4	0	583
46	203	156	1	0	1	0	0	361
47	202	88	0	2	0	1	0	293
48	216	97	2	6	0	2	0	323
49	393	308	3	4	0	5	0	713
50	360	220	1	1	0	2	0	584
51	153	143	1	3	0	3	0	303
52	306	160	2	1	1	2	0	472
53	381	281	1	0	1	4	0	668
54	234	174	2	0	0	0	0	410
55	475	424	0	1	1	5	0	906
56	292	204	2	0	0	1	0	499
57	290	221	0	0	0	3	0	514
58	250	221	2	3	0	4	0	480
59	388	195	0	0	0	2	0	585
60	117	40	0	0	0	1	0	158
61	423	348	3	4	1	9	0	788
62	424	211	2	2	3	7	0	649
63	252	232	1	5	0	2	0	492
64	255	142	1	3	0	1	0	402
65	253	307	1	0	0	2	0	563
66	118	109	3	2	1	2	0	235
67	313	68	1	4	2	1	0	389
68	202	169	0	0	0	2	0	373
69	246	219	1	0	0	3	0	469
70	310	175	0	1	1	0	0	487

Contd....

## Polling Station Level Election Results

### Winner, Runner-up and 3rd Party Position & Winning Margin According to Polling Stations in Dalhousie Assembly in Assembly Election (AE) under Kangra Parliamentary Constituency in Himachal Pradesh (2022)

Polling Station Number	Winner Party	Winner Votes (%)	Runner-up Party	Runner-up Votes (%)	Winning Margin Votes (%)	Third Party	Third Party Votes (%)	Other Votes (%)
71	BJP	170 (55.56)	INC	130 (42.48)	40 (13.08)	RTRYDVBHMP	4 (1.31)	2 (0.65)
72	BJP	111 (56.63)	INC	81 (41.33)	30 (15.3)	RTRYDVBHMP	2 (1.02)	2 (1.02)
73	INC	293 (62.08)	BJP	177 (37.5)	116 (24.58)	RTRYDVBHMP	0 (0)	2 (0.42)
74	INC	219 (59.19)	BJP	144 (38.92)	75 (20.27)	AAP	5 (1.35)	2 (0.54)
75	BJP	216 (63.16)	INC	125 (36.55)	91 (26.61)	RTRYDVBHMP	0 (0)	1 (0.29)
76	BJP	350 (61.4)	INC	213 (37.37)	137 (24.03)	IND (R)	2 (0.35)	5 (0.88)
77	BJP	305 (57.66)	INC	212 (40.08)	93 (17.58)	IND (R)	5 (0.95)	7 (1.32)
78	BJP	388 (76.38)	INC	112 (22.05)	276 (54.33)	RTRYDVBHMP	4 (0.79)	4 (0.79)
79	BJP	183 (57.91)	INC	127 (40.19)	56 (17.72)	IND (R)	4 (1.27)	2 (0.63)
80	BJP	307 (67.47)	INC	140 (30.77)	167 (36.7)	IND (R)	3 (0.66)	5 (1.1)
81	BJP	357 (56.85)	INC	264 (42.04)	93 (14.81)	IND (R)	2 (0.32)	5 (0.8)
82	BJP	367 (59.67)	INC	234 (38.05)	133 (21.62)	IND (R)	6 (0.98)	8 (1.3)
83	BJP	315 (57.8)	INC	223 (40.92)	92 (16.88)	RTRYDVBHMP	3 (0.55)	4 (0.73)
84	BJP	262 (78.44)	INC	62 (18.56)	200 (59.88)	RTRYDVBHMP	3 (0.9)	7 (2.1)
85	BJP	357 (68.52)	INC	144 (27.64)	213 (40.88)	RTRYDVBHMP	14 (2.69)	6 (1.15)
86	BJP	407 (63)	INC	223 (34.52)	184 (28.48)	RTRYDVBHMP	5 (0.77)	11 (1.7)
87	BJP	394 (61.09)	INC	238 (36.9)	156 (24.19)	RTRYDVBHMP	3 (0.47)	10 (1.55)
88	INC	150 (54.15)	BJP	119 (42.96)	31 (11.19)	IND (R)	2 (0.72)	6 (2.17)
89	BJP	639 (61.86)	INC	364 (35.24)	275 (26.62)	IND (R)	8 (0.77)	22 (2.13)
90	BJP	308 (66.52)	INC	145 (31.32)	163 (35.2)	RTRYDVBHMP	3 (0.65)	7 (1.51)
91	BJP	141 (57.09)	INC	91 (36.84)	50 (20.25)	IND (R)	4 (1.62)	11 (4.45)
92	BJP	400 (70.8)	INC	149 (26.37)	251 (44.43)	RTRYDVBHMP	4 (0.71)	12 (2.12)
93	BJP	518 (55.58)	INC	382 (40.99)	136 (14.59)	IND (R)	10 (1.07)	22 (2.36)
94	BJP	389 (56.38)	INC	288 (41.74)	101 (14.64)	AAP	5 (0.72)	8 (1.16)
95	BJP	198 (56.57)	INC	135 (38.57)	63 (18)	AAP	5 (1.43)	12 (3.43)
96	BJP	135 (68.18)	INC	57 (28.79)	78 (39.39)	RTRYDVBHMP	5 (2.53)	1 (0.51)
97	INC	390 (55.56)	BJP	294 (41.88)	96 (13.68)	IND (R)	4 (0.57)	14 (1.99)
98	BJP	153 (49.51)	INC	146 (47.25)	7 (2.26)	RTRYDVBHMP	2 (0.65)	8 (2.59)
99	BJP	340 (58.62)	INC	230 (39.66)	110 (18.96)	RTRYDVBHMP	3 (0.52)	7 (1.21)
100	BJP	168 (60)	INC	110 (39.29)	58 (20.71)	IND (R)	1 (0.36)	1 (0.36)
101	BJP	202 (51.01)	INC	184 (46.46)	18 (4.55)	AAP	6 (1.52)	4 (1.01)
102	BJP	223 (65.98)	INC	110 (32.54)	113 (33.44)	AAP	2 (0.59)	3 (0.89)
103	BJP	207 (59.48)	INC	135 (38.79)	72 (20.69)	AAP	4 (1.15)	2 (0.57)
104	INC	79 (56.43)	BJP	61 (43.57)	18 (12.86)	RTRYDVBHMP	0 (0)	0 (0)
105	BJP	54 (56.25)	INC	42 (43.75)	12 (12.5)	RTRYDVBHMP	0 (0)	0 (0)

Contd....

## Socio-Economic Amenities - Rural

### Access to Education Facilities

Particulars	Number of Villages (% of Population)				
	Available	Not Available	If Not Available (Distance of Nearest Facility)		
			A	B	C
Govt. Primary School	175 (82)	86 (18)	74 (16)	8 (2)	0 (0)
Private Primary School	3 (3)	258 (97)	4 (0)	0 (0)	0 (0)
Govt. Middle School	77 (44)	184 (56)	145 (43)	31 (11)	6 (2)
Private Middle School	6 (6)	255 (94)	1 (0)	0 (0)	0 (0)
Govt. Secondary School	31 (21)	230 (79)	125 (45)	88 (29)	15 (5)
Private Secondary School	3 (5)	258 (95)	1 (0)	0 (0)	0 (0)
Govt. Senior Secondary School	23 (17)	238 (83)	105 (40)	82 (28)	51 (16)
Private Senior Secondary School	0 (0)	261 (100)	0 (0)	0 (0)	0 (0)
Govt. Arts and Science Degree College	3 (2)	258 (98)	4 (2)	2 (1)	180 (69)
Private Arts and Science Degree College	3 (4)	258 (96)	8 (3)	18 (8)	43 (13)
Govt. Engineering College	0 (0)	261 (100)	0 (0)	0 (0)	125 (47)
Private Engineering College	0 (0)	261 (100)	0 (0)	0 (0)	136 (53)
Govt. Medicine College	0 (0)	261 (100)	0 (0)	0 (0)	261 (100)
Private Medicine College	0 (0)	261 (100)	0 (0)	0 (0)	0 (0)
Govt. Management Institute	0 (0)	261 (100)	0 (0)	0 (0)	149 (58)
Private Management Institute	0 (0)	261 (100)	0 (0)	0 (0)	112 (42)
Govt. Polytechnic	1 (0)	260 (100)	8 (3)	18 (9)	218 (81)
Private Polytechnic	1 (3)	260 (97)	0 (0)	0 (0)	15 (4)
Govt. Vocational Training School/ITI	0 (0)	261 (100)	3 (1)	7 (5)	250 (94)
Private Vocational Training School/ITI	0 (0)	261 (100)	0 (0)	0 (0)	1 (0)
Govt. Non Formal Training Centre	0 (0)	261 (100)	0 (0)	1 (0)	230 (89)
Private Non Formal Training Centre	0 (0)	261 (100)	2 (0)	8 (4)	20 (6)
Govt. School For Disabled	0 (0)	261 (100)	0 (0)	0 (0)	261 (100)
Private School For Disabled	0 (0)	261 (100)	0 (0)	0 (0)	0 (0)
Government Others	2 (1)	259 (99)	0 (0)	0 (0)	0 (0)
Private Others	2 (2)	259 (98)	0 (0)	0 (0)	0 (0)

Note : Distance A : Less than 5 km; B : Between 5-10 km; C : 10+ km.; Source : Data Analysis is based on 2011 Census.

## DISCLAIMER

The Terms of Use and Disclaimer of Datanet India Private Limited (hereinafter referred to as "Datanet") for use of this analysis report of **Dalhousie Assembly Constituency (Dalhousie Vidhan Sabha) :-**

1. **Assembly Factbook™** is a Registered Trade Mark owned by Datanet.
2. All the maps are sketched and graphical representation only and have not been drawn to the scale and also not to represent the actual geographical area or boundary of the unit.
3. The data for the aforesaid analysis is based on authentic sources and has been culled from the various publications of Census, CSO and NSSO for district and block level data, various central and state government departments, Central & State Elections Commissions and the concerned Returning Officers' releases, Electoral Rolls, Election results and allied publications, internal assessment, surveys, estimates and analysis. Therefore, certain adjustment of data at micro level may have been done to arrive closer to the macro data.
4. Data have been provided on an "As Is" and "As AVAILABLE" basis
5. The colours shown in the maps or diagram and charts of a particular party, alliance or AC are indicative and do not represent them.
6. This publication which includes maps, sheets, graphs and data would be the property under copyright of Datanet only. The user may use these for its internal study, analysis and research purposes. It's public display, re-selling or any commercial uses by the user are not allowed.
7. Datanet has taken due care and caution in compilation and processing of data and allied information, but does not guarantee the accuracy, adequacy or completeness of any information/analysis and will be not responsible for any errors or omissions or for the results obtained from the use of such information/analysis.
8. All the contents for the publication have been culled from various authentic sources and Datanet reasonably believes such sources to be reliable, but does not make any representations, express or implied as to the accuracy or fitness of use of such information. The information or contents of the information/analysis do not constitute advice and should not be relied upon in making (or refraining from making) any decision. Any reliance placed upon the information provided by Datanet is the sole responsibility and strictly at the user's risk.
9. In no event will Datanet be liable for any damages (including, without limitation, damages for loss of business projects, or loss of profits) arising in contract, tort or otherwise from the use of or inability to use any of its contents, or from any action taken (or refrained from being taken) as a result of using the analysis or any of its contents. Datanet its directors, owners, editors, officials, employees, distributor and agents or any associate will not be liable for any errors in the information contained or any consequences arising from the use of the contents of the provided information/analysis.
10. If any provision of these terms and conditions is held invalid or illegal or unenforceable for any reason by any court of competent jurisdiction, such provision shall be severed and the remainder of provisions of the terms and conditions shall continue in full force and effect as if the Term of Use had been executed with the invalid, illegal or unenforceable provision eliminated.
11. If there are any discrepancies in the information provided, please bring it to attention of Datanet for suitable rectification measures.

**Buy Online This Complete Book At  
Datanet India eBooks Store**

[www.indiastatpublications.com](http://www.indiastatpublications.com)

or go directly at

[http://www.indiastatpublications.com/  
Assembly\\_factbook/Himachal Pradesh/Kangra/ Dalhousie](http://www.indiastatpublications.com/Assembly_factbook/Himachal%20Pradesh/Kangra/Dalhousie)



**i** indiastat**elections**

ISBN : 978-93-5905-271-7



9 789359 052717