



Himachal Pradesh

Assembly Factbook™

Jawalamukhi Assembly Constituency



Key Electoral Data of Jawalamukhi
Assembly Constituency (Vidhan Sabha)

Himachal Pradesh
Assembly FactbookTM
Jawalamukhi Assembly Constituency



Jawalamukhi Vidhan Sabha

Editor & Director

Dr. R.K. Thukral

Research Editor

Dr. Shafeeq Rahman

Compiled, Researched and Published by Datanet India Pvt. Ltd.

D-100, 1st Floor,

Okhla Industrial Area, Phase-I,

New Delhi- 110020.

Ph.: 91-11- 43580781-84

Email : support@indiastatpublications.com

Website : www.indiastatelections.com

Online Book Store :

www.indiastatpublications.com

Report No. : AFB/HP-12-0125

ISBN : 978-93-5822-911-0

First Edition : January, 2018

Eighth Updated Edition : January, 2025

Price : Rs.11500/-

US\$ 310

© **Datanet India Pvt. Ltd.**

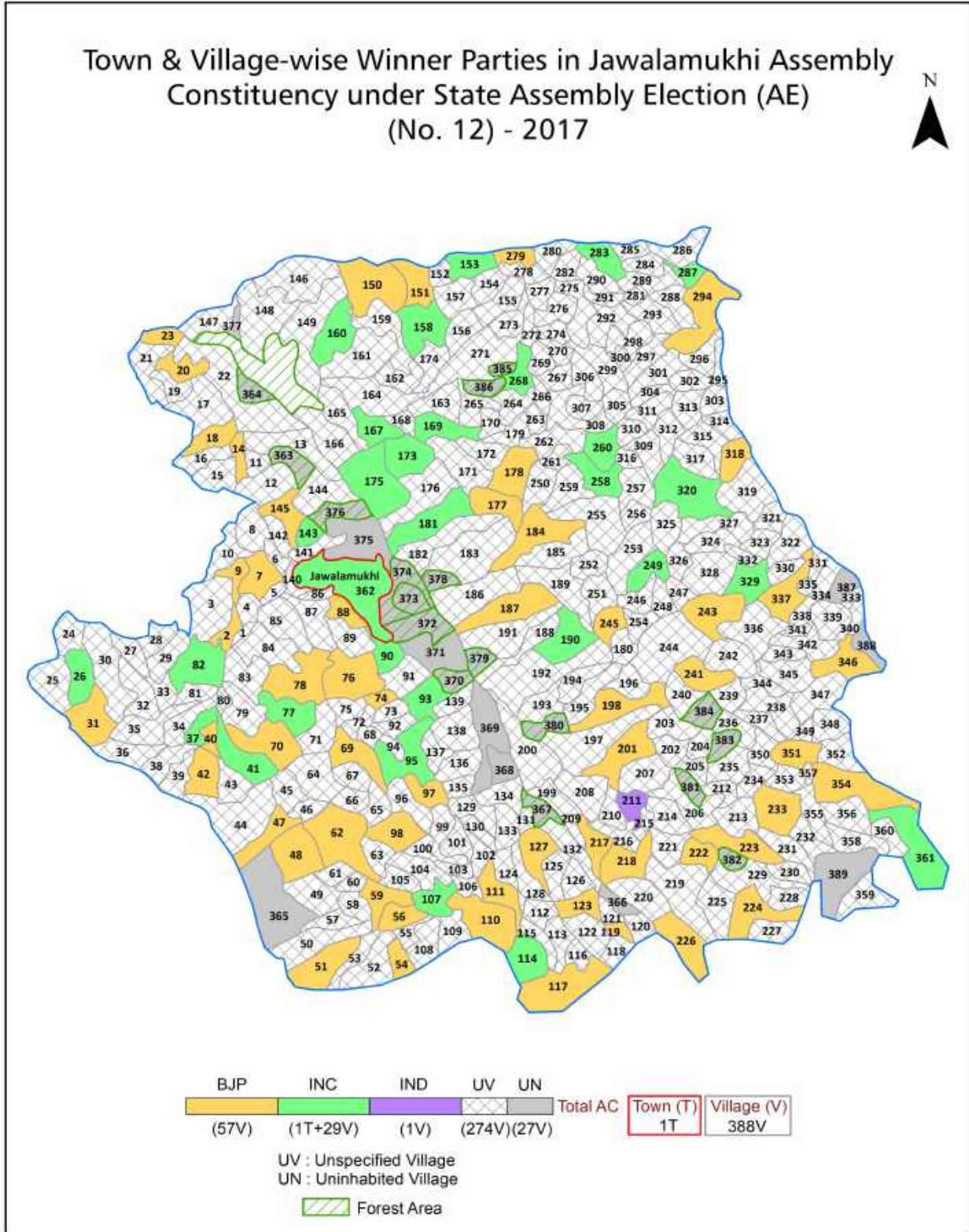
All rights reserved. No part of this book may be reproduced, stored in a retrieval system or transmitted in any form or by any means, mechanical photocopying, photographing, scanning, recording or otherwise without the prior written permission of the publisher. Please refer to Disclaimer at page no. 145 for the use of this publication.

Printed in India

Contents

No.	Particulars	Page No.
	Introduction	
1	Assembly Constituency - (Vidhan Sabha) at a Glance Features of Assembly as per Delimitation Commission of India (2008)	1-2
	Location and Political Maps	
2	Location Map Boundaries of Assembly Constituency - (Vidhan Sabha) in District Boundaries of Assembly Constituency under Parliamentary Constituency - (Lok Sabha) Town & Village-wise Winner Parties- 2024, 2022, 2019, 2017, 2014, 2012 and 2009	3-11
	Administrative Setup (2011)	
3	District Sub-district Towns Villages Inhabited Villages Uninhabited Villages Village Panchayat Intermediate Panchayat	12-30
	Demographics (2011)	
4	Population Households Rural/Urban Population Towns and Villages by Population Size Sex Ratio (Total & 0-6 Years) Religious Population Social Population Literacy Rate	31-32
	Electoral Features	
5	Important Dates of Last Elections Held Electors by Gender Service Electors Voters Voters Turnout Polling Stations & Average Number of Electors per Polling Station Electors by Age Group Present Elected Representatives	33-38
	Historical Summary Election Results	
6	Vote Share of Major Parties Winning Margin (Number & Percentage) Polarity of Parties Summary Result of Assembly Segment of Parliamentary Elections 2024, 2019, 2014, 2009, 2004 and 1999 Summary Result of Assembly Elections 2022, 2017, 2012, 2007, 2003, 1998, 1993, 1990, 1985, 1982, 1977 and 1972	39-59
	Polling Station Level Election Results	
7	Name and Number of Polling Station 2024, 2022, 2019, 2017, 2014, 2012 and 2009 Polling Station-wise Electors, Voters & Voters Turnout 2024, 2022, 2019, 2017, 2014, 2012 and 2009 Polling Station wise Elections Results 2024, 2022, 2019, 2017, 2014, 2012 and 2009	60-125
	Share of Assembly Constituency	
8	Share of Assembly Constituency - (Vidhan Sabha) in State, District and Parliamentary Constituency - (Lok Sabha)	126
	Socio-Economic Amenities (2011)	
9	Access to Administrative Units Agricultural, Manufacturing and Industrial Commodities Demographic Indicators Education Health & Manpower Drinking Water Supply Sanitation Entertainment and Recreations Infrastructure Power Food Allocation Distribution and Marketing of Agriculture Commodities Infrastructure Transport and Road Infrastructure Communication Banking and Financial Services Land Use Irrigation Source	128-142
10	Abbreviation & Sources	143-144
11	Disclaimer	145

Location & Political Map



Administrative Setup

List of Village Panchayat & Intermediate Panchayat (Block) Name - 2011

Village Name	Village Panchayat Name	Intermediate Panchayat Name
Adhwani (350)	Adhwani	Dera
Aghar (789)	Aluha	Dera
Aluha (687)	Aluha	Dera
Ambara 785)	Khundian	Dera
Ambotu (344)	Ghurkal	Dera
Amkan (824)	Gharana	Dera
Amred (809)	Majheen	Dera
Badehr (818)	Gharana	Dera
Badoli (664)	Kathog	Dera
Bag (343)	Ghurkal	Dera
Bag (736)	Bag	Dera
Bag (808)	Dol Khariyan	Dera
Bagher (312)	Jhakhota	Dera
Bagi (697)	Bag	Dera
Bah (379)	Haroli	Dera
Bahan Kalan (393)	Ghallour	Dera
Bahl (361)	Kamlota	Dera
Bahl Bagru (804)	Majheen	Dera
Bahni (424)	Kathog	Dera
Balahr (695)	Salihar	Dera
Balahra (859)	Nahlian	Dera
Balehra (696)	Salihar	Dera
Balhiyan (394)	Ghallour	Dera
Balhri (888)	Siytkad	Dera
Balla (399)	Gahlian	Dera
Balra (886)	Siytkad	Dera
Ban Chelian (409)	Sihorpai	Dera
Band (627)	Dohag Dehriyan	Dera
Bangal (720)	Bari Kalan	Dera

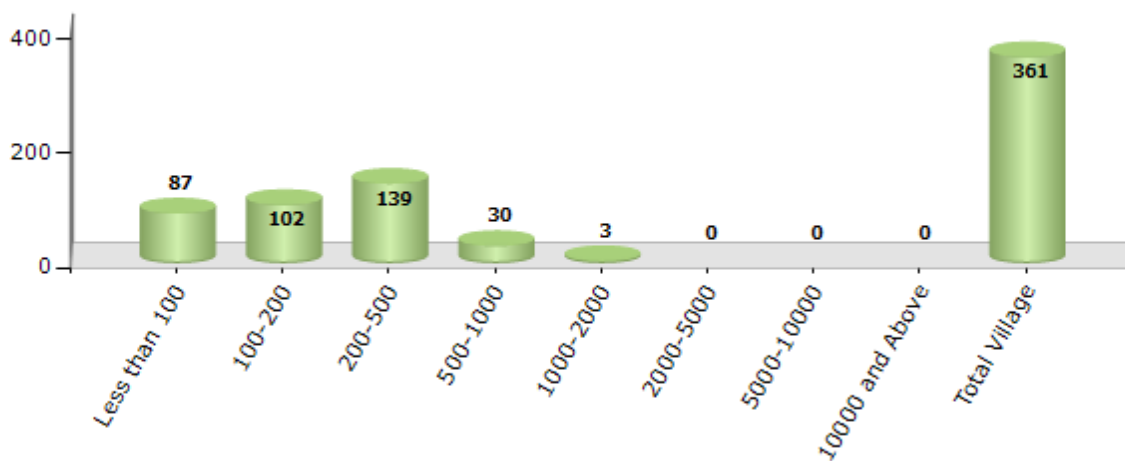
Contd....

Demographics

Number of Villages by Population Size - 2011

Less than 100	100-200	200-500	500-1000	1000-2000	2000-5000	5000-10000	10000 and Above	Total Village
87	102	139	30	3	0	0	0	361

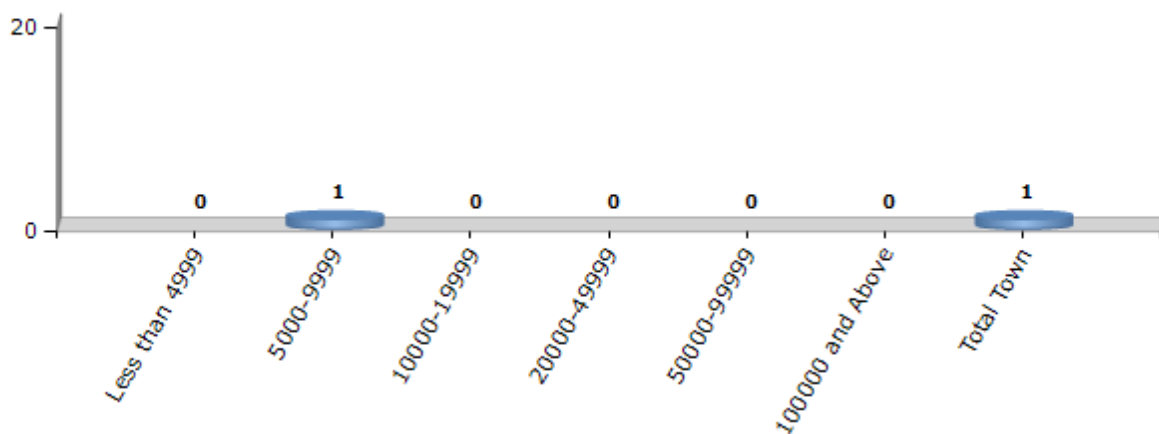
Number of Villages by Population Size - 2011



Number of Towns by Population Size - 2011

Less than 4999	5000-9999	10000-19999	20000-49999	50000-99999	100000 and Above	Total Town
0	1	0	0	0	0	1

Number of Towns by Population Size - 2011

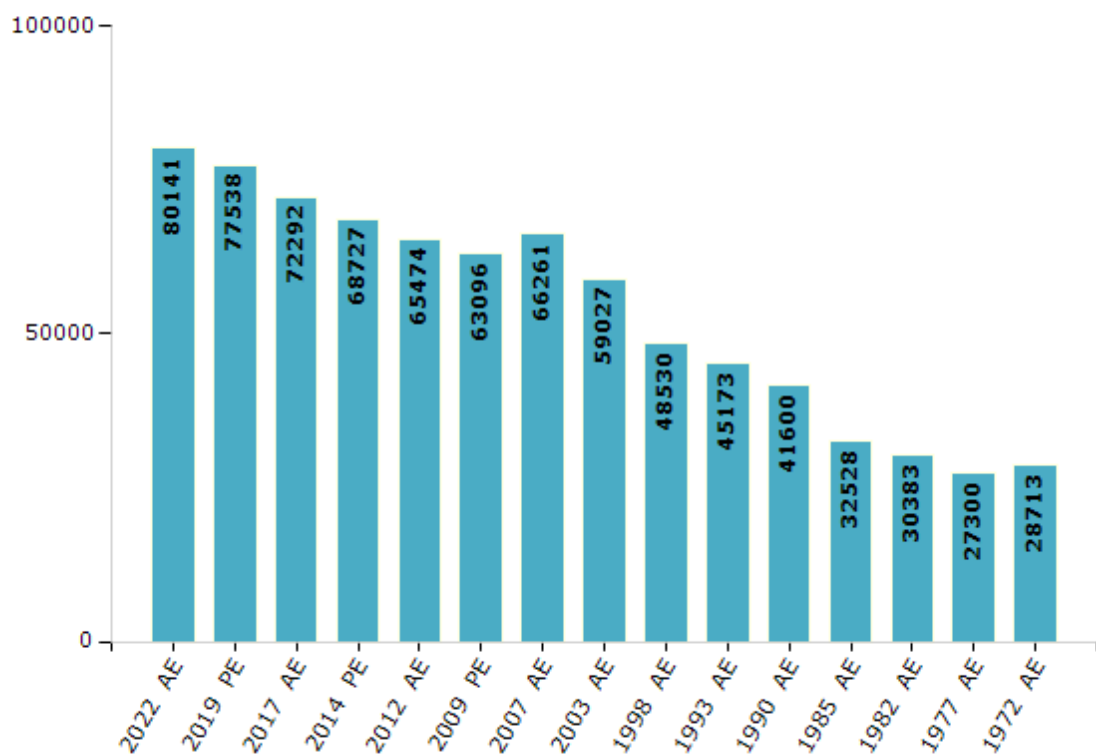


Electoral Features

Electors by Male & Female

Year	Male	Female	Others	Total	Year	Male	Female	Others	Total
2022 AE	40808	39333	0	80141	1998 AE	22703	25827	-	48530
2019 PE	39361	38176	1	77538	1993 AE	21680	23493	-	45173
2017 AE	36704	35588	0	72292	1990 AE	20071	21529	-	41600
2014 PE	35152	33575	0	68727	1985 AE	15488	17040	-	32528
2012 AE	33593	31881	0	65474	1982 AE	14591	15792	-	30383
2009 PE	31715	31381	-	63096	1977 AE	13635	13665	-	27300
2007 AE	33025	33236	-	66261	1972 AE	14437	14276	-	28713
2004 PE	-	-	-	-	1967 AE	-	-	-	-
2003 AE	29150	29877	-	59027	1952 AE	-	-	-	-
1999 PE	-	-	-	-					

Number of Electors



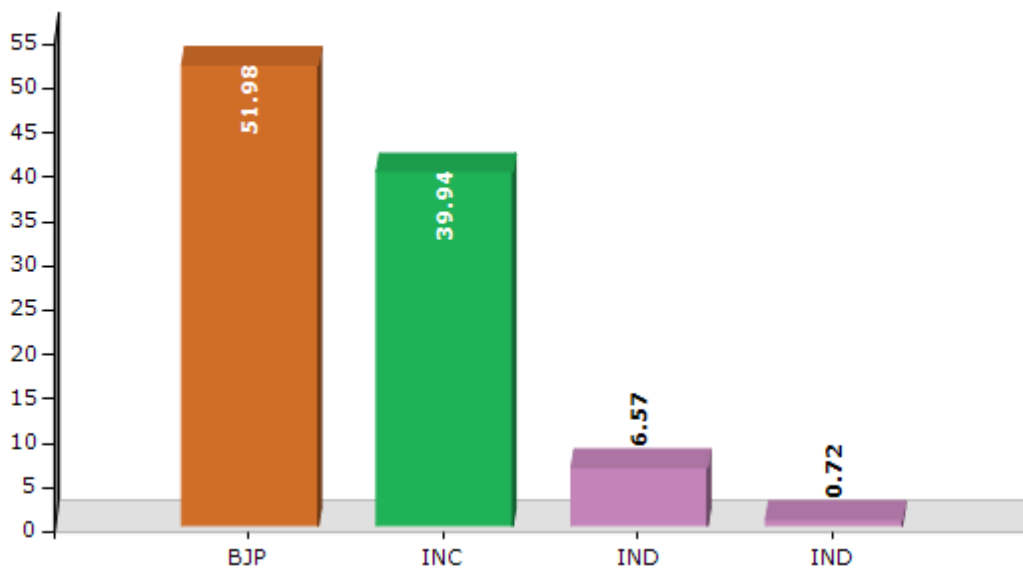
Note : AE : Assembly Election, PE : Assembly Segment of Parliamentary Election

Historical Summary Election Results

Summary Result of Assembly Election - 2017

Candidate Name	Party	Votes	Votes %
Ramesh Chand Dhawala	BJP	27914	51.98
Sanjay Rattan	INC	21450	39.94
Vijender Kumar (Chhunku)	IND	3529	6.57
Pratap Singh	IND	387	0.72
	NOTA	419	0.78

Votes Percentage of Top Parties - 2017



Polling Station Level Election Results

Number and Name of Polling Stations (PS) (2022)

Number of Polling Stations	Name of Polling Stations	Number of Polling Stations	Name of Polling Stations
1	Gummer 1	22	Kihari
2	Gummer 2	23	Dhatti
3	Ummer	24	Salihar
4	Dohag Dehrian 1	25	Balahar
5	Dohag Dehrian 2	26	Bhati 1 (BOHAN)
6	Lagru 1	27	Bhati 2 (BOHAN)
7	Lagru 2	28	Kathog 1
8	Baggi	29	Kathog 2
9	Pukhru	30	Sakdyalu
10	Basin	31	Rohara 1
11	Matehar	32	Rohara 2
12	Dola Kharyana	33	Gahalian 1
13	Sodkalan	34	Gahalian 2
14	Rihri	35	Upper Ghallour
15	Thill	36	Lower Ghallour
16	Bangal	37	Balalru
17	Bar Kalan	38	Sihorpain 1
18	Mahadev	39	Sihorpain 2
19	Khundian 1	40	Sihorpain 3
20	Khundian 2	41	Drang 1
21	Khundian 3	42	Drang 2

Contd....

Polling Station Level Election Results

Polling Station-wise Votes Secured by Overall Top Five Parties in Jawalamukhi Assembly in Assembly Election (AE) under Kangra Parliamentary Constituency in Himachal Pradesh (2022)

Number of Polling Station	Winner - Sanjay Rattan (INC)	Runner-up - Ravinder Singh (BJP)	3rd - Atul Kaushal (IND)	4th - Hoshiar Singh (AAP)	5th - Sushil Kumar (BSP)	NOTA	Other	Total Votes Secured
36	130	125	334	1	2	1	2	595
37	259	144	35	3	0	0	1	442
38	224	216	142	0	2	5	4	593
39	455	285	189	14	1	5	3	952
40	261	241	23	2	3	0	1	531
41	421	166	151	4	0	2	0	744
42	202	79	147	2	1	1	0	432
43	406	195	62	1	0	3	0	667
44	385	249	55	1	3	2	3	698
45	547	223	167	1	0	1	0	939
46	459	104	57	5	3	4	0	632
47	460	301	23	10	3	1	0	798
48	86	84	75	3	1	1	0	250
49	161	412	0	3	2	2	1	581
50	97	115	106	2	1	2	2	325
51	435	283	7	3	0	6	5	739
52	203	147	3	1	2	2	0	358
53	91	132	1	0	2	1	1	228
54	245	381	1	7	3	2	0	639
55	195	269	1	3	2	0	0	470
56	72	135	0	1	0	0	1	209
57	285	455	3	4	3	6	0	756
58	135	261	3	2	1	1	1	404
59	221	234	38	3	1	7	1	505
60	57	67	128	22	2	1	0	277
61	391	246	69	161	1	3	1	872
62	210	187	152	29	3	7	1	589
63	149	116	89	4	1	1	1	361
64	610	140	47	23	1	0	1	822
65	253	160	308	9	2	4	2	738
66	121	130	191	1	2	3	1	449
67	334	142	67	3	3	0	1	550
68	377	197	91	2	2	3	0	672
69	485	285	30	4	1	3	0	808
70	379	280	68	4	1	1	0	733

Contd....

Polling Station Level Election Results

Winner, Runner-up and 3rd Party Position & Winning Margin According to Polling Stations in Jawalamukhi Assembly in Assembly Election (AE) under Kangra Parliamentary Constituency in Himachal Pradesh (2022)

Polling Station Number	Winner Party	Winner Votes (%)	Runner-up Party	Runner-up Votes (%)	Winning Margin Votes (%)	Third Party	Third Party Votes (%)	Other Votes (%)
71	INC	289 (54.84)	BJP	154 (29.22)	135 (25.62)	IND (AK)	71 (13.47)	13 (2.47)
72	IND (AK)	247 (44.11)	INC	171 (30.54)	76 (13.57)	BJP	142 (25.36)	0 (0)
73	IND (AK)	275 (37.93)	INC	224 (30.9)	51 (7.03)	BJP	217 (29.93)	9 (1.24)
74	BJP	246 (45.39)	INC	173 (31.92)	73 (13.47)	IND (AK)	119 (21.96)	4 (0.74)
75	IND (AK)	204 (36.11)	BJP	200 (35.4)	4 (0.71)	INC	153 (27.08)	8 (1.42)
76	IND (AK)	246 (56.94)	INC	101 (23.38)	145 (33.56)	BJP	84 (19.44)	1 (0.23)
77	INC	219 (59.35)	BJP	92 (24.93)	127 (34.42)	IND (AK)	55 (14.91)	3 (0.81)
78	BJP	213 (40.49)	INC	189 (35.93)	24 (4.56)	IND (AK)	120 (22.81)	4 (0.76)
79	INC	374 (50.82)	BJP	346 (47.01)	28 (3.81)	IND (AK)	8 (1.09)	8 (1.09)
80	BJP	259 (48.32)	INC	235 (43.84)	24 (4.48)	IND (AK)	35 (6.53)	7 (1.31)
81	INC	223 (36.98)	BJP	198 (32.84)	25 (4.14)	IND (AK)	175 (29.02)	7 (1.16)
82	INC	439 (48.56)	BJP	282 (31.19)	157 (17.37)	IND (AK)	173 (19.14)	10 (1.11)
83	IND (AK)	205 (38.97)	INC	169 (32.13)	36 (6.84)	BJP	147 (27.95)	5 (0.95)
84	INC	313 (51.99)	BJP	191 (31.73)	122 (20.26)	IND (AK)	94 (15.61)	4 (0.66)
85	INC	330 (42.09)	BJP	288 (36.73)	42 (5.36)	IND (AK)	159 (20.28)	7 (0.89)
86	BJP	220 (47.93)	INC	170 (37.04)	50 (10.89)	IND (AK)	68 (14.81)	1 (0.22)
87	INC	255 (58.35)	BJP	109 (24.94)	146 (33.41)	IND (AK)	69 (15.79)	4 (0.92)
88	IND (AK)	299 (32.82)	INC	298 (32.71)	1 (0.11)	BJP	298 (32.71)	16 (1.76)
89	INC	187 (42.5)	IND (AK)	153 (34.77)	34 (7.73)	BJP	97 (22.05)	3 (0.68)
90	BJP	205 (35.71)	IND (AK)	191 (33.28)	14 (2.43)	INC	174 (30.31)	4 (0.7)
91	IND (AK)	182 (46.31)	INC	156 (39.69)	26 (6.62)	BJP	52 (13.23)	3 (0.76)
92	BJP	434 (72.82)	INC	118 (19.8)	316 (53.02)	IND (AK)	36 (6.04)	8 (1.34)
93	INC	210 (51.85)	BJP	186 (45.93)	24 (5.92)	AAP	6 (1.48)	3 (0.74)
94	BJP	309 (57.87)	INC	207 (38.76)	102 (19.11)	AAP	11 (2.06)	7 (1.31)
95	BJP	218 (43.95)	IND (AK)	154 (31.05)	64 (12.9)	INC	116 (23.39)	8 (1.61)
96	IND (AK)	185 (38.95)	BJP	151 (31.79)	34 (7.16)	INC	133 (28)	6 (1.26)
97	IND (AK)	231 (43.34)	INC	158 (29.64)	73 (13.7)	BJP	135 (25.33)	9 (1.69)
98	INC	49 (43.36)	IND (AK)	35 (30.97)	14 (12.39)	BJP	29 (25.66)	0 (0)
99	INC	349 (47.04)	BJP	298 (40.16)	51 (6.88)	IND (AK)	89 (11.99)	6 (0.81)
100	INC	191 (44.32)	BJP	184 (42.69)	7 (1.63)	IND (AK)	53 (12.3)	3 (0.7)
101	INC	283 (59.33)	BJP	174 (36.48)	109 (22.85)	IND (AK)	15 (3.14)	5 (1.05)
102	BJP	268 (55.83)	INC	197 (41.04)	71 (14.79)	IND (AK)	9 (1.88)	6 (1.25)
Total Jawalamukhi AC	INC	26920 (46.2)	BJP	20850 (35.78)	6070 (10.42)	IND (AK)	9408 (16.15)	1090 (1.87)

Note : IND - AK : Atul Kaushal

Socio-Economic Amenities - Rural

Access to Education Facilities

Particulars	Number of Villages (% of Population)				
	Available	Not Available	If Not Available (Distance of Nearest Facility)		
			A	B	C
Govt. Primary School	130 (50)	231 (50)	221 (46)	4 (1)	0 (0)
Private Primary School	3 (2)	358 (98)	4 (1)	0 (0)	0 (0)
Govt. Middle School	65 (27)	296 (73)	258 (64)	22 (3)	1 (0)
Private Middle School	9 (4)	352 (96)	8 (3)	0 (0)	0 (0)
Govt. Secondary School	29 (11)	332 (89)	262 (72)	58 (12)	1 (0)
Private Secondary School	5 (3)	356 (97)	7 (3)	0 (0)	0 (0)
Govt. Senior Secondary School	17 (7)	344 (93)	223 (65)	103 (23)	5 (1)
Private Senior Secondary School	2 (1)	359 (99)	8 (3)	3 (1)	0 (0)
Govt. Arts and Science Degree College	1 (1)	360 (99)	46 (21)	43 (15)	221 (46)
Private Arts and Science Degree College	0 (0)	361 (100)	17 (6)	21 (9)	12 (3)
Govt. Engineering College	0 (0)	361 (100)	2 (1)	0 (0)	352 (96)
Private Engineering College	0 (0)	361 (100)	0 (0)	0 (0)	7 (3)
Govt. Medicine College	0 (0)	361 (100)	0 (0)	2 (1)	359 (99)
Private Medicine College	0 (0)	361 (100)	0 (0)	0 (0)	0 (0)
Govt. Management Institute	0 (0)	361 (100)	7 (3)	6 (2)	191 (43)
Private Management Institute	1 (1)	360 (99)	44 (18)	39 (12)	73 (20)
Govt. Polytechnic	0 (0)	361 (100)	0 (0)	0 (0)	360 (100)
Private Polytechnic	1 (0)	360 (100)	0 (0)	0 (0)	0 (0)
Govt. Vocational Training School/ITI	0 (0)	361 (100)	8 (2)	31 (9)	219 (53)
Private Vocational Training School/ITI	2 (1)	359 (99)	26 (10)	48 (18)	27 (6)
Govt. Non Formal Training Centre	1 (0)	360 (100)	37 (15)	72 (23)	251 (62)
Private Non Formal Training Centre	0 (0)	361 (100)	0 (0)	0 (0)	0 (0)
Govt. School For Disabled	0 (0)	361 (100)	0 (0)	0 (0)	357 (99)
Private School For Disabled	0 (0)	361 (100)	0 (0)	0 (0)	4 (1)
Government Others	0 (0)	361 (100)	0 (0)	0 (0)	361 (100)
Private Others	0 (0)	361 (100)	0 (0)	0 (0)	0 (0)

Note : Distance A : Less than 5 km; B : Between 5-10 km; C : 10+ km.; Source : Data Analysis is based on 2011 Census.

DISCLAIMER

The Terms of Use and Disclaimer of Datanet India Private Limited (hereinafter referred to as "Datanet") for use of this analysis report of **Jawalamukhi Assembly Constituency (Jawalamukhi Vidhan Sabha)** :-

1. **Assembly Factbook™** is a Registered Trade Mark owned by Datanet.
2. All the maps are sketched and graphical representation only and have not been drawn to the scale and also not to represent the actual geographical area or boundary of the unit.
3. The data for the aforesaid analysis is based on authentic sources and has been culled from the various publications of Census, CSO and NSSO for district and block level data, various central and state government departments, Central & State Elections Commissions and the concerned Returning Officers' releases, Electoral Rolls, Election results and allied publications, internal assessment, surveys, estimates and analysis. Therefore, certain adjustment of data at micro level may have been done to arrive closer to the macro data.
4. Data have been provided on an "As Is" and "As AVAILABLE" basis
5. The colours shown in the maps or diagram and charts of a particular party, alliance or AC are indicative and do not represent them.
6. This publication which includes maps, sheets, graphs and data would be the property under copyright of Datanet only. The user may use these for its internal study, analysis and research purposes. It's public display, re-selling or any commercial uses by the user are not allowed.
7. Datanet has taken due care and caution in compilation and processing of data and allied information, but does not guarantee the accuracy, adequacy or completeness of any information/analysis and will be not responsible for any errors or omissions or for the results obtained from the use of such information/analysis.
8. All the contents for the publication have been culled from various authentic sources and Datanet reasonably believes such sources to be reliable, but does not make any representations, express or implied as to the accuracy or fitness of use of such information. The information or contents of the information/analysis do not constitute advice and should not be relied upon in making (or refraining from making) any decision. Any reliance placed upon the information provided by Datanet is the sole responsibility and strictly at the user's risk.
9. In no event will Datanet be liable for any damages (including, without limitation, damages for loss of business projects, or loss of profits) arising in contract, tort or otherwise from the use of or inability to use any of its contents, or from any action taken (or refrained from being taken) as a result of using the analysis or any of its contents. Datanet its directors, owners, editors, officials, employees, distributor and agents or any associate will not be liable for any errors in the information contained or any consequences arising from the use of the contents of the provided information/analysis.
10. If any provision of these terms and conditions is held invalid or illegal or unenforceable for any reason by any court of competent jurisdiction, such provision shall be severed and the remainder of provisions of the terms and conditions shall continue in full force and effect as if the Term of Use had been executed with the invalid, illegal or unenforceable provision eliminated.
11. If there are any discrepancies in the information provided, please bring it to attention of Datanet for suitable rectification measures.

**Buy Online This Complete Book At
Datanet India eBooks Store**

www.indiastatpublications.com

or go directly at

[http://www.indiastatpublications.com/
Assembly_factbook/Himachal Pradesh/Kangra/ Jawalamukhi](http://www.indiastatpublications.com/Assembly_factbook/Himachal%20Pradesh/Kangra/Jawalamukhi)

 **india**stat**elections**

