



Himachal Pradesh

Assembly Factbook™

Kangra Assembly Constituency



Key Electoral Data of Kangra
Assembly Constituency (Vidhan Sabha)

Himachal Pradesh
Assembly FactbookTM
Kangra Assembly Constituency



Kangra Vidhan Sabha

Editor & Director

Dr. R.K. Thukral

Research Editor

Dr. Shafeeq Rahman

Compiled, Researched and Published by Datanet India Pvt. Ltd.

D-100, 1st Floor,

Okhla Industrial Area, Phase-I,

New Delhi- 110020.

Ph.: 91-11- 43580781-84

Email : support@indiastatpublications.com

Website : www.indiastatelections.com

Online Book Store :

www.indiastatpublications.com

Report No. : AFB/HP-16-0125

ISBN : 978-93-5822-681-2

First Edition : January, 2018

Eighth Updated Edition : January, 2025

Price : Rs.11500/-

US\$ 310

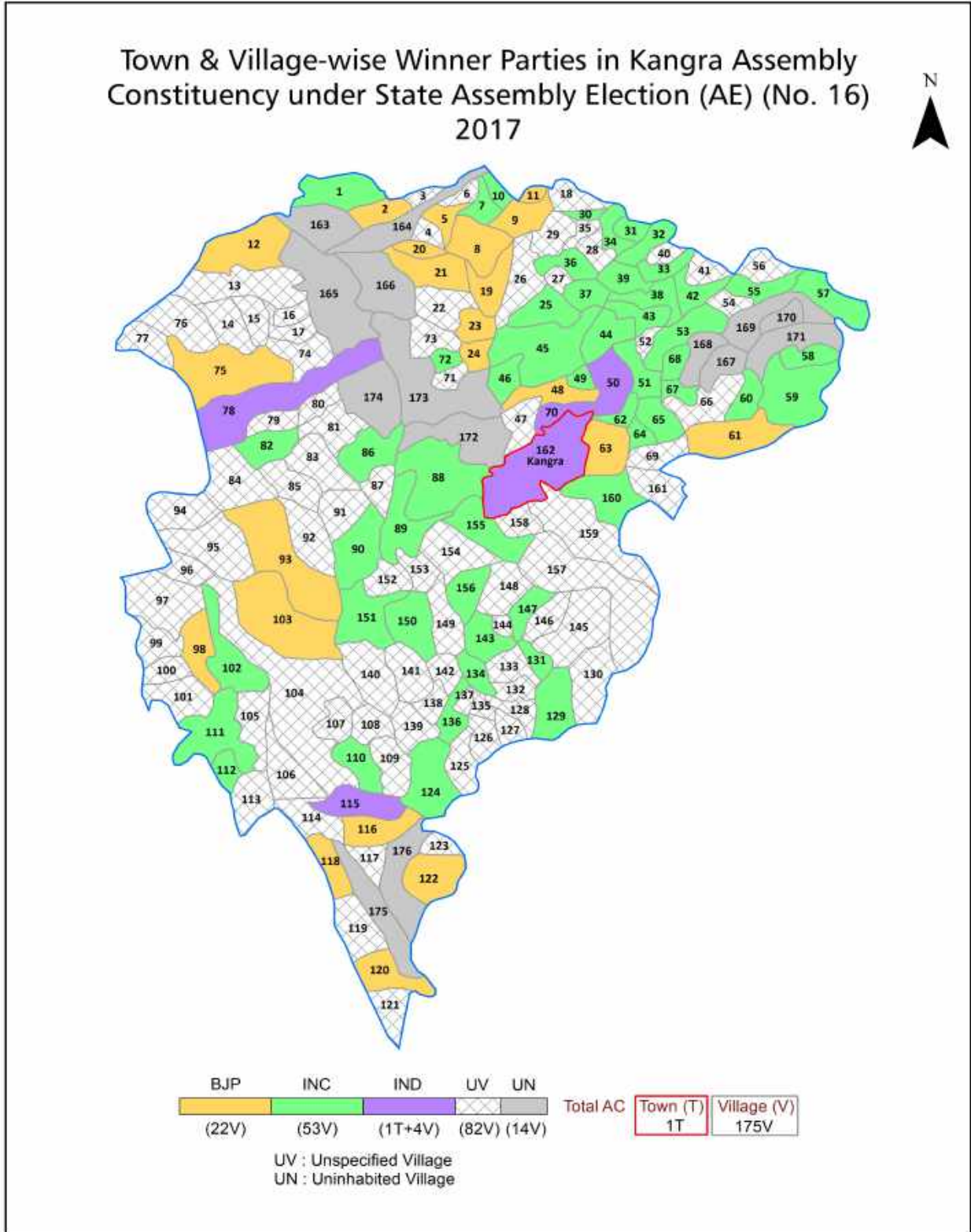
© **Datanet India Pvt. Ltd.**

All rights reserved. No part of this book may be reproduced, stored in a retrieval system or transmitted in any form or by any means, mechanical photocopying, photographing, scanning, recording or otherwise without the prior written permission of the publisher. Please refer to Disclaimer at page no. 136 for the use of this publication.

Printed in India

No.	Particulars	Page No.
	Introduction	
1	Assembly Constituency - (Vidhan Sabha) at a Glance Features of Assembly as per Delimitation Commission of India (2008)	1-2
	Location and Political Maps	
2	Location Map Boundaries of Assembly Constituency - (Vidhan Sabha) in District Boundaries of Assembly Constituency under Parliamentary Constituency - (Lok Sabha) Town & Village-wise Winner Parties- 2024, 2022, 2019, 2017, 2014, 2012 and 2009	3-11
	Administrative Setup (2011)	
3	District Sub-district Towns Villages Inhabited Villages Uninhabited Villages Village Panchayat Intermediate Panchayat	12-20
	Demographics (2011)	
4	Population Households Rural/Urban Population Towns and Villages by Population Size Sex Ratio (Total & 0-6 Years) Religious Population Social Population Literacy Rate	21-22
	Electoral Features	
5	Important Dates of Last Elections Held Electors by Gender Service Electors Voters Voters Turnout Polling Stations & Average Number of Electors per Polling Station Electors by Age Group Present Elected Representatives	23-28
	Historical Summary Election Results	
6	Vote Share of Major Parties Winning Margin (Number & Percentage) Polarity of Parties Summary Result of Assembly Segment of Parliamentary Elections 2024, 2019, 2014, 2009, 2004 and 1999 Summary Result of Assembly Elections 2022, 2017, 2012, 2007, 2003, 1998, 1993, 1990, 1985, 1982, 1977, 1972 and 1967	29-50
	Polling Station Level Election Results	
7	Name and Number of Polling Station 2024, 2022, 2019, 2017, 2014, 2012 and 2009 Polling Station-wise Electors, Voters & Voters Turnout 2024, 2022, 2019, 2017, 2014, 2012 and 2009 Polling Station wise Elections Results 2024, 2022, 2019, 2017, 2014, 2012 and 2009	51-116
	Share of Assembly Constituency	
8	Share of Assembly Constituency - (Vidhan Sabha) in State, District and Parliamentary Constituency - (Lok Sabha)	117
	Socio-Economic Amenities (2011)	
9	Access to Administrative Units Agricultural, Manufacturing and Industrial Commodities Demographic Indicators Education Health & Manpower Drinking Water Supply Sanitation Entertainment and Recreations Infrastructure Power Food Allocation Distribution and Marketing of Agriculture Commodities Infrastructure Transport and Road Infrastructure Communication Banking and Financial Services Land Use Irrigation Source	119-133
10	Abbreviation & Sources	134-135
11	Disclaimer	136

Location & Political Map



Administrative Setup

List of Village Panchayat & Intermediate Panchayat (Block) Name - 2011

Village Name	Village Panchayat Name	Intermediate Panchayat Name
Abdulla Pur (435)	Abdulapur	Kangra
Aiema (261)	Smirpur Chakwan	Kangra
Andreta (208)	Thakurdwara	Kangra
Ansoli (428)	Ansoli	Kangra
Badi Bahi (215)	Ghallian	Kangra
Bag (807)	Bangwar	Kangra
Bagh (415)	Jhikli Ichhi	Kangra
Bagh (562)	Daulatpur	Kangra
Baidi (275)	Baidi	Rait
Balehr (250)	Rajal Chakwan	Kangra
Balla (236)	Tarkhankar	Kangra
Balla (429)	Mataur	Kangra
Balla (433)	Sohra	Kangra
Bamnehr (222)	Palera	Kangra
Bandal (221)	Palera	Kangra
Bandh (803)	Bangwar	Kangra
Baras Balkar (419)	Jhikli Ichhi	Kangra
Barchh (565)	Takki Pur	Kangra
Basi (235)	Tarkhankar	Kangra
Bhadyara (271)	Badhiara	Rait
Bhai (581)	Daulatpur	Kangra
Bhaloon (264)	Tiara	Kangra
Bhanyarkar (553)	Bhati	Kangra
Bharth (245)	Rajal Chakwan	Kangra
Bhasher (238)	Salol	Kangra
Bhata Nala (458)	Kholi Uprer	Kangra
Bhati (573)	Dhamer	Kangra
Bhatlahru (244)	Rajal Chakwan	Kangra
Bheri (320)	Rait	Rait

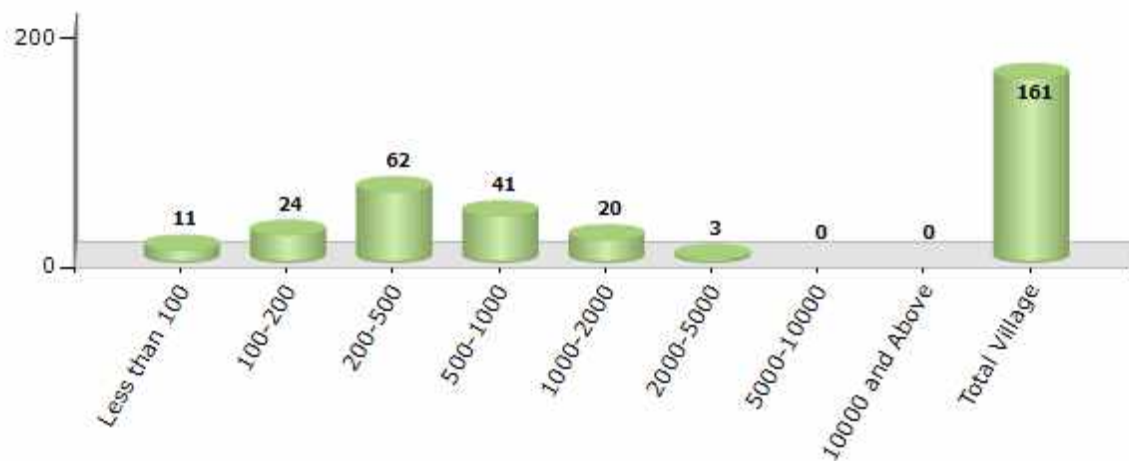
Contd....

Demographics

Number of Villages by Population Size - 2011

Less than 100	100-200	200-500	500-1000	1000-2000	2000-5000	5000-10000	10000 and Above	Total Village
11	24	62	41	20	3	0	0	161

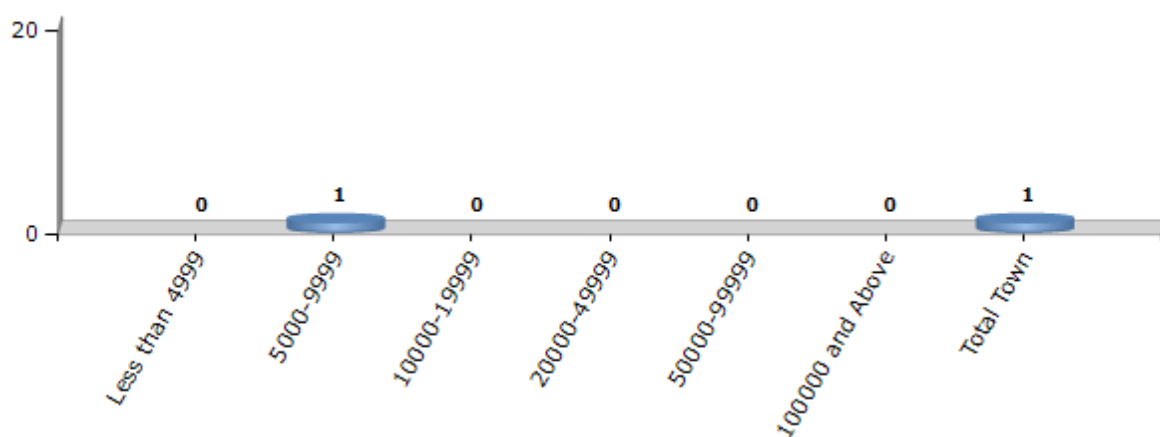
Number of Villages by Population Size - 2011



Number of Towns by Population Size - 2011

Less than 4999	5000-9999	10000-19999	20000-49999	50000-99999	100000 and Above	Total Town
0	1	0	0	0	0	1

Number of Towns by Population Size - 2011

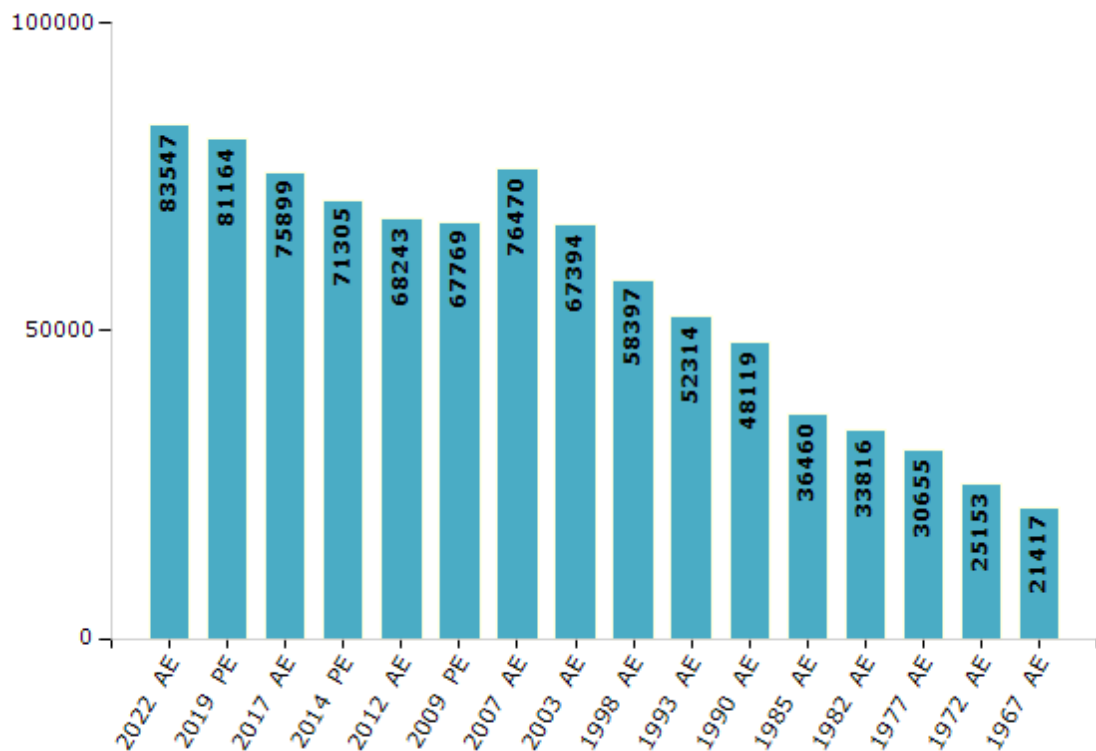


Electoral Features

Electors by Male & Female

Year	Male	Female	Others	Total	Year	Male	Female	Others	Total
2022 AE	42420	41127	0	83547	1998 AE	28047	30350	-	58397
2019 PE	41253	39911	0	81164	1993 AE	24937	27377	-	52314
2017 AE	38723	37176	0	75899	1990 AE	22922	25197	-	48119
2014 PE	36640	34665	0	71305	1985 AE	16928	19532	-	36460
2012 AE	35100	33143	0	68243	1982 AE	15419	18397	-	33816
2009 PE	34217	33552	-	67769	1977 AE	14704	15951	-	30655
2007 AE	38432	38038	-	76470	1972 AE	11866	13287	-	25153
2004 PE	-	-	-	-	1967 AE	-	-	-	21417
2003 AE	33432	33962	-	67394	1952 AE	-	-	-	-
1999 PE	-	-	-	-					

Number of Electors



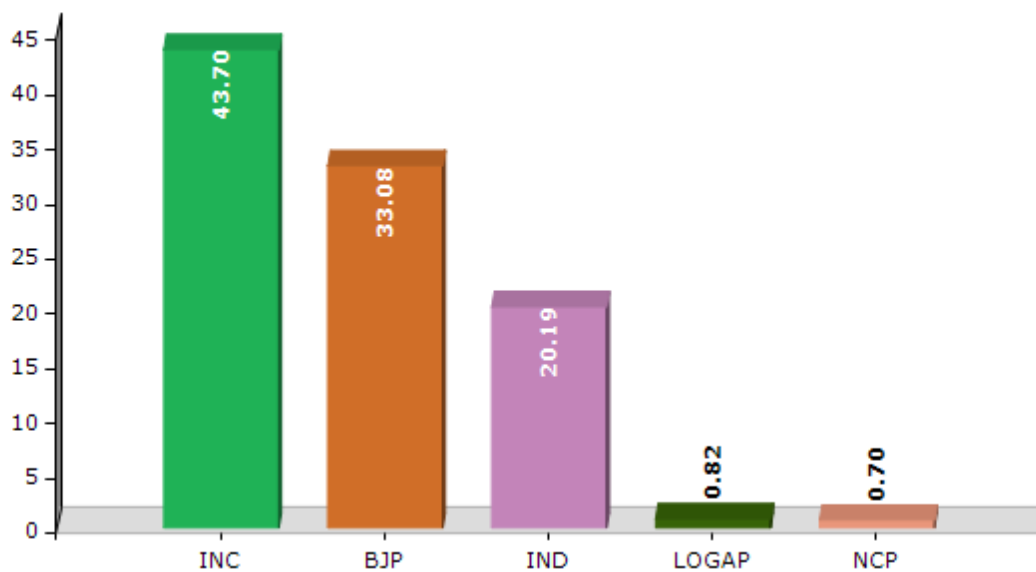
Note : AE : Assembly Election, PE : Assembly Segment of Parliamentary Election

Historical Summary Election Results

Summary Result of Assembly Election - 2017

Candidate Name	Party	Votes	Votes %
Pawan Kumar Kajal	INC	25549	43.7
Sanjay Chaudhary	BJP	19341	33.08
Dr. Rajesh Sharma	IND	11805	20.19
Col.(Ret.) Kuldip Singh	LOGAP	482	0.82
Ravi Chand	NCP	408	0.7
Vijay Kumar	BSP	225	0.38
	NOTA	656	1.12

Votes Percentage of Top Parties - 2017



Polling Station Level Election Results

Number and Name of Polling Stations (PS) (2022)

Number of Polling Stations	Name of Polling Stations	Number of Polling Stations	Name of Polling Stations
1	Gaggal 1	22	Birta 2
2	Gaggal 2	23	Birta 3
3	Ichhi 1	24	Lalehar
4	Ichhi 2	25	Jogipur 1
5	Ichhi 3	26	Jogipur 2
6	Mataur 1	27	Jogipur 3
7	Mataur 2	28	Rihalpura
8	Matour 3	29	Kangra 1
9	Kohala 1	30	Kangra 2
10	Kohala 2	31	Kangra 3
11	Kholi 1	32	Kangra 4
12	Kholi 2	33	Kangra 5
13	Kholi 3	34	Kangra 6
14	Kholi 4	35	Kangra 7
15	Kachhiari 1	36	Kangra 8
16	Kachhiari 2	37	Kangra 9
17	Kachhiari 3	38	Kangra 10
18	Ghurkari 1	39	Kangra 11
19	Ghurkari 2	40	Haler Kalan 1
20	Ghurkari 3	41	Haler Kalan 2
21	Birta 1	42	Haler Kalan 3

Contd....

Polling Station Level Election Results

Polling Station-wise Votes Secured by Overall Top Five Parties in Kangra Assembly in Assembly Election (AE) under Kangra Parliamentary Constituency in Himachal Pradesh (2022)

Number of Polling Station	Winner - Pawan Kumar Kajal (BJP)	Runner-up - Choudhary Surinder Kaku (INC)	3rd - Kulbhash Chand (IND)	4th - Amit Verma (IND)	5th - Raj Kumar (AAP)	NOTA	Other	Total Votes Secured
36	265	124	16	83	11	6	3	508
37	217	100	25	5	4	1	1	353
38	124	215	16	33	5	0	0	393
39	209	70	21	49	15	4	2	370
40	356	331	59	47	14	8	4	819
41	140	94	57	17	5	0	5	318
42	329	135	41	36	1	3	11	556
43	261	114	94	12	16	7	7	511
44	334	226	67	38	8	4	1	678
45	560	94	208	14	4	6	4	890
46	533	127	238	19	15	13	7	952
47	299	31	104	0	2	3	6	445
48	442	56	188	28	13	6	5	738
49	440	157	145	6	9	6	4	767
50	444	20	192	0	0	2	2	660
51	544	30	183	2	0	3	4	766
52	351	59	136	7	4	7	8	572
53	538	112	107	10	16	7	2	792
54	274	126	120	60	3	2	2	587
55	160	36	132	2	1	5	3	339
56	420	111	169	1	6	2	7	716
57	465	187	156	38	30	5	5	886
58	161	89	16	16	6	5	1	294
59	457	145	84	9	8	8	2	713
60	385	208	55	12	4	6	8	678
61	456	227	117	56	8	9	9	882
62	195	80	43	31	6	1	0	356
63	243	97	25	123	3	4	1	496
64	449	123	115	32	8	9	3	739
65	424	115	204	74	5	7	9	838
66	230	54	39	26	5	2	1	357
67	389	137	107	37	2	4	11	687
68	568	102	146	18	4	3	4	845
69	319	141	172	45	2	4	3	686
70	326	97	5	124	3	2	0	557

Contd....

Polling Station Level Election Results

Winner, Runner-up and 3rd Party Position & Winning Margin According to Polling Stations in Kangra Assembly in Assembly Election (AE) under Kangra Parliamentary Constituency in Himachal Pradesh (2022)

Polling Station Number	Winner Party	Winner Votes (%)	Runner-up Party	Runner-up Votes (%)	Winning Margin Votes (%)	Third Party	Third Party Votes (%)	Other Votes (%)
71	BJP	251 (52.84)	INC	103 (21.68)	148 (31.16)	IND (AV)	84 (17.68)	37 (7.79)
72	BJP	243 (48.41)	INC	195 (38.84)	48 (9.57)	IND (AV)	57 (11.35)	7 (1.39)
73	BJP	209 (49.53)	INC	156 (36.97)	53 (12.56)	IND (KC)	42 (9.95)	15 (3.55)
74	BJP	325 (58.45)	INC	197 (35.43)	128 (23.02)	IND (KC)	11 (1.98)	23 (4.14)
75	BJP	314 (48.31)	INC	274 (42.15)	40 (6.16)	AAP	30 (4.62)	32 (4.92)
76	BJP	143 (58.37)	INC	71 (28.98)	72 (29.39)	IND (KC)	18 (7.35)	13 (5.31)
77	BJP	455 (59.32)	INC	178 (23.21)	277 (36.11)	IND (KC)	78 (10.17)	56 (7.3)
78	BJP	379 (74.75)	INC	74 (14.6)	305 (60.15)	IND (KC)	35 (6.9)	19 (3.75)
79	BJP	359 (50.28)	INC	323 (45.24)	36 (5.04)	IND (KC)	13 (1.82)	19 (2.66)
80	BJP	167 (49.85)	INC	159 (47.46)	8 (2.39)	IND (AV)	3 (0.9)	6 (1.79)
81	BJP	399 (50.13)	INC	333 (41.83)	66 (8.3)	IND (KC)	34 (4.27)	30 (3.77)
82	INC	216 (47.47)	BJP	186 (40.88)	30 (6.59)	IND (KC)	28 (6.15)	25 (5.49)
83	BJP	443 (63.92)	INC	204 (29.44)	239 (34.48)	IND (AV)	25 (3.61)	21 (3.03)
84	BJP	142 (61.47)	INC	78 (33.77)	64 (27.7)	IND (KC)	5 (2.16)	6 (2.6)
85	BJP	555 (67.03)	INC	216 (26.09)	339 (40.94)	IND (AV)	22 (2.66)	35 (4.23)
86	BJP	399 (51.48)	INC	310 (40)	89 (11.48)	IND (AV)	23 (2.97)	43 (5.55)
87	BJP	277 (52.66)	INC	221 (42.02)	56 (10.64)	IND (KC)	9 (1.71)	19 (3.61)
88	BJP	575 (69.28)	INC	156 (18.8)	419 (50.48)	IND (AV)	52 (6.27)	47 (5.66)
89	BJP	570 (59.19)	INC	280 (29.08)	290 (30.11)	IND (KC)	51 (5.3)	62 (6.44)
90	BJP	331 (49.77)	INC	246 (36.99)	85 (12.78)	IND (AV)	36 (5.41)	52 (7.82)
91	BJP	433 (61.42)	INC	182 (25.82)	251 (35.6)	IND (AV)	47 (6.67)	43 (6.1)
92	INC	334 (46.32)	BJP	306 (42.44)	28 (3.88)	IND (AV)	58 (8.04)	23 (3.19)
93	BJP	397 (55.37)	INC	261 (36.4)	136 (18.97)	IND (KC)	21 (2.93)	38 (5.3)
94	BJP	517 (72.11)	INC	168 (23.43)	349 (48.68)	IND (KC)	25 (3.49)	7 (0.98)
95	BJP	140 (56.68)	INC	82 (33.2)	58 (23.48)	IND (AV)	15 (6.07)	10 (4.05)
96	BJP	454 (57.04)	INC	218 (27.39)	236 (29.65)	IND (KC)	81 (10.18)	43 (5.4)
97	INC	387 (50.92)	BJP	329 (43.29)	58 (7.63)	IND (KC)	19 (2.5)	25 (3.29)
98	BJP	372 (57.94)	INC	220 (34.27)	152 (23.67)	IND (KC)	27 (4.21)	23 (3.58)
99	BJP	208 (56.37)	INC	149 (40.38)	59 (15.99)	IND (KC)	6 (1.63)	6 (1.63)
100	INC	167 (47.85)	BJP	159 (45.56)	8 (2.29)	IND (KC)	12 (3.44)	11 (3.15)
101	BJP	345 (55.47)	INC	233 (37.46)	112 (18.01)	IND (KC)	29 (4.66)	15 (2.41)
Total Kangra AC	BJP	34505 (55.68)	INC	14915 (24.07)	19590 (31.61)	IND (KC)	7899 (12.75)	4649 (7.5)

Note : IND - AV : Amit Verma; KC : Kulbhash Chand

Socio-Economic Amenities - Rural

Access to Education Facilities

Particulars	Number of Villages (% of Population)				
	Available	Not Available	If Not Available (Distance of Nearest Facility)		
			A	B	C
Govt. Primary School	100 (81)	61 (19)	59 (18)	0 (0)	0 (0)
Private Primary School	11 (15)	150 (85)	0 (0)	0 (0)	0 (0)
Govt. Middle School	57 (55)	104 (45)	95 (41)	5 (3)	0 (0)
Private Middle School	8 (9)	153 (91)	1 (0)	0 (0)	0 (0)
Govt. Secondary School	29 (32)	132 (68)	110 (56)	13 (6)	0 (0)
Private Secondary School	5 (5)	156 (95)	5 (3)	0 (0)	0 (0)
Govt. Senior Secondary School	18 (20)	143 (80)	118 (67)	21 (10)	0 (0)
Private Senior Secondary School	4 (5)	157 (95)	0 (0)	0 (0)	1 (0)
Govt. Arts and Science Degree College	0 (0)	161 (100)	0 (0)	6 (6)	12 (9)
Private Arts and Science Degree College	0 (0)	161 (100)	18 (24)	47 (34)	78 (27)
Govt. Engineering College	0 (0)	161 (100)	19 (25)	49 (36)	81 (30)
Private Engineering College	0 (0)	161 (100)	0 (0)	0 (0)	12 (9)
Govt. Medicine College	1 (1)	160 (99)	18 (25)	27 (22)	115 (52)
Private Medicine College	0 (0)	161 (100)	0 (0)	0 (0)	0 (0)
Govt. Management Institute	0 (0)	161 (100)	0 (0)	0 (0)	8 (8)
Private Management Institute	1 (1)	160 (99)	3 (2)	0 (0)	149 (89)
Govt. Polytechnic	0 (0)	161 (100)	18 (24)	53 (40)	90 (36)
Private Polytechnic	0 (0)	161 (100)	0 (0)	0 (0)	0 (0)
Govt. Vocational Training School/ITI	0 (0)	161 (100)	0 (0)	1 (2)	160 (98)
Private Vocational Training School/ITI	0 (0)	161 (100)	0 (0)	0 (0)	0 (0)
Govt. Non Formal Training Centre	0 (0)	161 (100)	0 (0)	0 (0)	161 (100)
Private Non Formal Training Centre	0 (0)	161 (100)	0 (0)	0 (0)	0 (0)
Govt. School For Disabled	0 (0)	161 (100)	0 (0)	8 (10)	153 (90)
Private School For Disabled	0 (0)	161 (100)	0 (0)	0 (0)	0 (0)
Government Others	0 (0)	161 (100)	0 (0)	0 (0)	161 (100)
Private Others	0 (0)	161 (100)	0 (0)	0 (0)	0 (0)

Note : Distance A : Less than 5 km; B : Between 5-10 km; C : 10+ km.; Source : Data Analysis is based on 2011 Census.

DISCLAIMER

The Terms of Use and Disclaimer of Datanet India Private Limited (hereinafter referred to as "Datanet") for use of this analysis report of **Kangra Assembly Constituency (Kangra Vidhan Sabha)** :-

1. **Assembly Factbook™** is a Registered Trade Mark owned by Datanet.
2. All the maps are sketched and graphical representation only and have not been drawn to the scale and also not to represent the actual geographical area or boundary of the unit.
3. The data for the aforesaid analysis is based on authentic sources and has been culled from the various publications of Census, CSO and NSSO for district and block level data, various central and state government departments, Central & State Elections Commissions and the concerned Returning Officers' releases, Electoral Rolls, Election results and allied publications, internal assessment, surveys, estimates and analysis. Therefore, certain adjustment of data at micro level may have been done to arrive closer to the macro data.
4. Data have been provided on an "As Is" and "As AVAILABLE" basis
5. The colours shown in the maps or diagram and charts of a particular party, alliance or AC are indicative and do not represent them.
6. This publication which includes maps, sheets, graphs and data would be the property under copyright of Datanet only. The user may use these for its internal study, analysis and research purposes. It's public display, re-selling or any commercial uses by the user are not allowed.
7. Datanet has taken due care and caution in compilation and processing of data and allied information, but does not guarantee the accuracy, adequacy or completeness of any information/analysis and will be not responsible for any errors or omissions or for the results obtained from the use of such information/analysis.
8. All the contents for the publication have been culled from various authentic sources and Datanet reasonably believes such sources to be reliable, but does not make any representations, express or implied as to the accuracy or fitness of use of such information. The information or contents of the information/analysis do not constitute advice and should not be relied upon in making (or refraining from making) any decision. Any reliance placed upon the information provided by Datanet is the sole responsibility and strictly at the user's risk.
9. In no event will Datanet be liable for any damages (including, without limitation, damages for loss of business projects, or loss of profits) arising in contract, tort or otherwise from the use of or inability to use any of its contents, or from any action taken (or refrained from being taken) as a result of using the analysis or any of its contents. Datanet its directors, owners, editors, officials, employees, distributor and agents or any associate will not be liable for any errors in the information contained or any consequences arising from the use of the contents of the provided information/analysis.
10. If any provision of these terms and conditions is held invalid or illegal or unenforceable for any reason by any court of competent jurisdiction, such provision shall be severed and the remainder of provisions of the terms and conditions shall continue in full force and effect as if the Term of Use had been executed with the invalid, illegal or unenforceable provision eliminated.
11. If there are any discrepancies in the information provided, please bring it to attention of Datanet for suitable rectification measures.

Buy Online This Complete Book At
Datanet India eBooks Store

www.indiastatpublications.com

or go directly at

[http://www.indiastatpublications.com/
Assembly_factbook/Himachal Pradesh/Kangra/ Kangra](http://www.indiastatpublications.com/Assembly_factbook/Himachal%20Pradesh/Kangra/Kangra)

 **indiastat**elections

ISBN : 978-93-5822-681-2



9 789358 226812