



Himachal Pradesh

# Assembly Factbook™

Nurpur Assembly Constituency



Key Electoral Data of Nurpur  
Assembly Constituency (Vidhan Sabha)

Himachal Pradesh  
**Assembly Factbook**<sup>TM</sup>  
Nurpur Assembly Constituency



Nurpur Vidhan Sabha

## **Editor & Director**

Dr. R.K. Thukral

## **Research Editor**

Dr. Shafeeq Rahman

## **Compiled, Researched and Published by Datanet India Pvt. Ltd.**

D-100, 1st Floor,

Okhla Industrial Area, Phase-I,

New Delhi- 110020.

Ph.: 91-11- 43580781-84

Email : support@indiastatpublications.com

Website : www.indiastatelections.com

## **Online Book Store :**

www.indiastatpublications.com

**Report No. :** AFB/HP-06-0125

**ISBN :** 978-93-5905-250-2

**First Edition :** January, 2018

**Eighth Updated Edition :** January, 2025

**Price :** Rs.11500/-

US\$ 310

© **Datanet India Pvt. Ltd.**

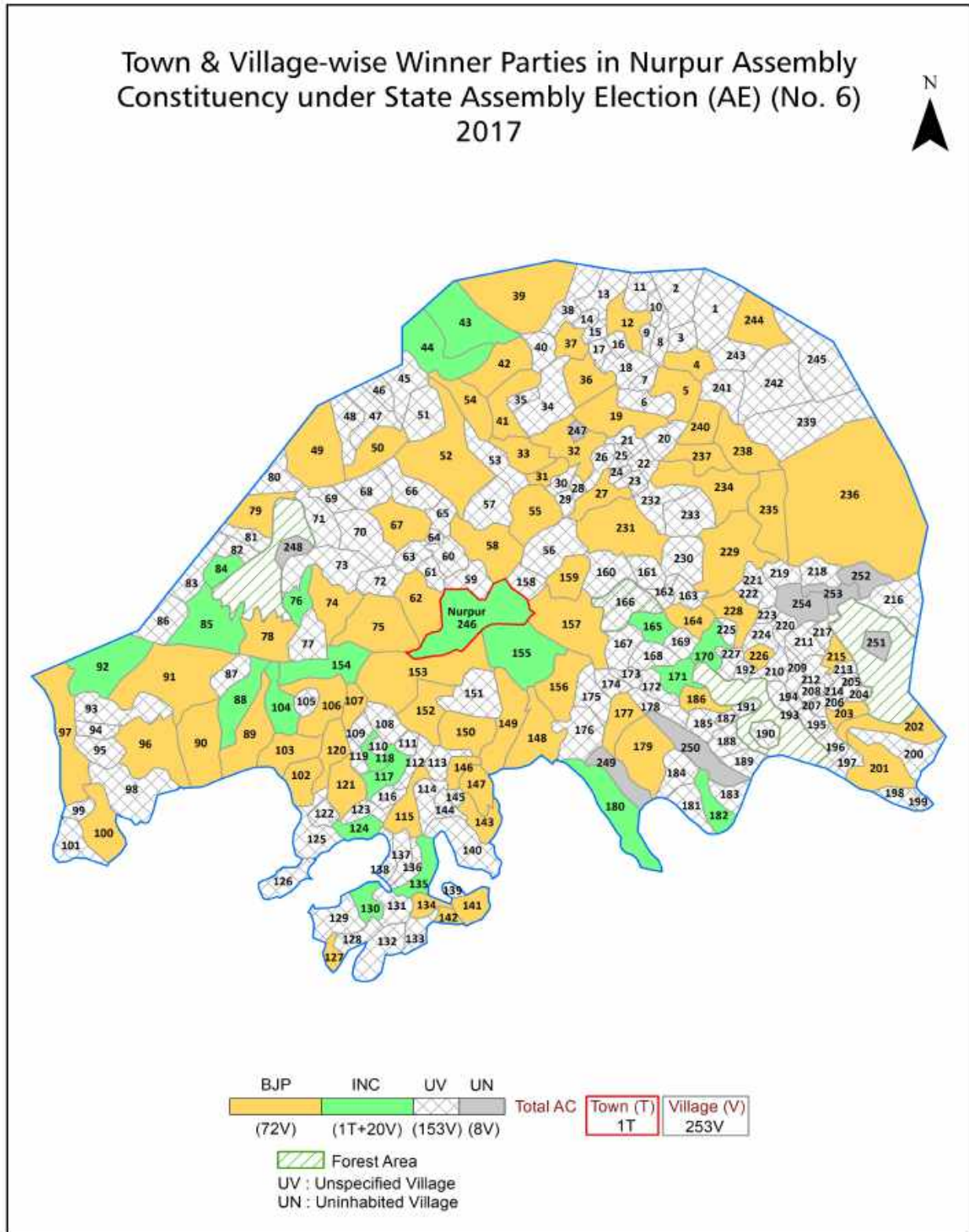
All rights reserved. No part of this book may be reproduced, stored in a retrieval system or transmitted in any form or by any means, mechanical photocopying, photographing, scanning, recording or otherwise without the prior written permission of the publisher. Please refer to Disclaimer at page no. 152 for the use of this publication.

Printed in India

No.	Particulars	Page No.
	<b>Introduction</b>	
1	Assembly Constituency - (Vidhan Sabha) at a Glance   Features of Assembly as per Delimitation Commission of India (2008)	1-2
	<b>Location and Political Maps</b>	
2	Location Map   Boundaries of Assembly Constituency - (Vidhan Sabha) in District   Boundaries of Assembly Constituency under Parliamentary Constituency - (Lok Sabha)   Town & Village-wise Winner Parties- 2024, 2022, 2019, 2017, 2014, 2012 and 2009	3-11
	<b>Administrative Setup (2011)</b>	
3	District   Sub-district   Towns   Villages   Inhabited Villages   Uninhabited Villages   Village Panchayat   Intermediate Panchayat	12-24
	<b>Demographics (2011)</b>	
4	Population   Households   Rural/Urban Population   Towns and Villages by Population Size   Sex Ratio (Total & 0-6 Years)   Religious Population   Social Population   Literacy Rate	25-26
	<b>Electoral Features</b>	
5	Important Dates of Last Elections Held   Electors by Gender   Service Electors   Voters   Voters Turnout   Polling Stations & Average Number of Electors per Polling Station   Electors by Age Group   Present Elected Representatives	27-32
	<b>Historical Summary Election Results</b>	
6	Vote Share of Major Parties   Winning Margin (Number & Percentage)   Polarity of Parties   Summary Result of Assembly Segment of Parliamentary Elections 2024, 2019, 2014, 2009, 2004 and 1999   Summary Result of Assembly Elections 2022, 2017, 2012, 2007, 2003, 1998, 1993, 1990, 1985, 1982, 1977, 1972 and 1967	33-54
	<b>Polling Station Level Election Results</b>	
7	Name and Number of Polling Station 2024, 2022, 2019, 2017, 2014, 2012 and 2009   Polling Station-wise Electors, Voters & Voters Turnout 2024, 2022, 2019, 2017, 2014, 2012 and 2009   Polling Station wise Elections Results 2024, 2022, 2019, 2017, 2014, 2012 and 2009	55-132
	<b>Share of Assembly Constituency</b>	
8	Share of Assembly Constituency - (Vidhan Sabha) in State, District and Parliamentary Constituency - (Lok Sabha)	133
	<b>Socio-Economic Amenities (2011)</b>	
9	Access to Administrative Units   Agricultural, Manufacturing and Industrial Commodities   Demographic Indicators   Education   Health & Manpower   Drinking Water Supply   Sanitation   Entertainment and Recreations Infrastructure   Power   Food Allocation Distribution and Marketing of Agriculture Commodities Infrastructure   Transport and Road Infrastructure   Communication   Banking and Financial Services   Land Use   Irrigation Source	135-149
10	<b>Abbreviation &amp; Sources</b>	150-151
11	<b>Disclaimer</b>	152



Location & Political Map



## Administrative Setup

### List of Village Panchayat & Intermediate Panchayat (Block) Name - 2011

Village Name	Village Panchayat Name	Intermediate Panchayat Name
Aghar (309)	Aghar	Nurpur
Aundi Khas (100)	Aund	Nurpur
Baddi Dhar (144)	Ladori	Nurpur
Baduhi (54)	Baduhi	Nurpur
Baduni (135)	Ther	Nurpur
Badwal (304)	Bhaleta	Nurpur
Baldun (164)	Khajjan	Nurpur
Ban (175)	Nagani	Nurpur
Ban Tattal (279)	Kehrian	Nurpur
Band (123)	Pandrehad	Nurpur
Band Kardian (211)	Khel	Nurpur
Baral (49)	Bhaloon	Nurpur
Bardi (93)	Suliali	Nurpur
Bariara (202)	Khel	Nurpur
Barmoli Jhikli (186)	Bhadwar	Nurpur
Barmoli Upperli (185)	Bhadwar	Nurpur
Baruhi (282)	Kehrian	Nurpur
Basa (48)	Nagbari	Nurpur
Basa (52)	Thora Bhallun	Nurpur
Basa Balhu (273)	Punder	Nurpur
Basa Dabialan (140)	Danni	Nurpur
Basa Hadialan (155)	Basa Bajarian	Nurpur
Basa Harar (283)	Kehrian	Nurpur
Basa Kardbalan (284)	Kehrian	Nurpur
Basa Phar Kunda (84)	Aund	Nurpur
Basa Samletian (71)	Bhaloon	Nurpur
Basa Thandian (68)	Kopra	Nurpur
Basa Totarwan (280)	Kehrian	Nurpur
Bassa (23)	Rit Upperli	Indora

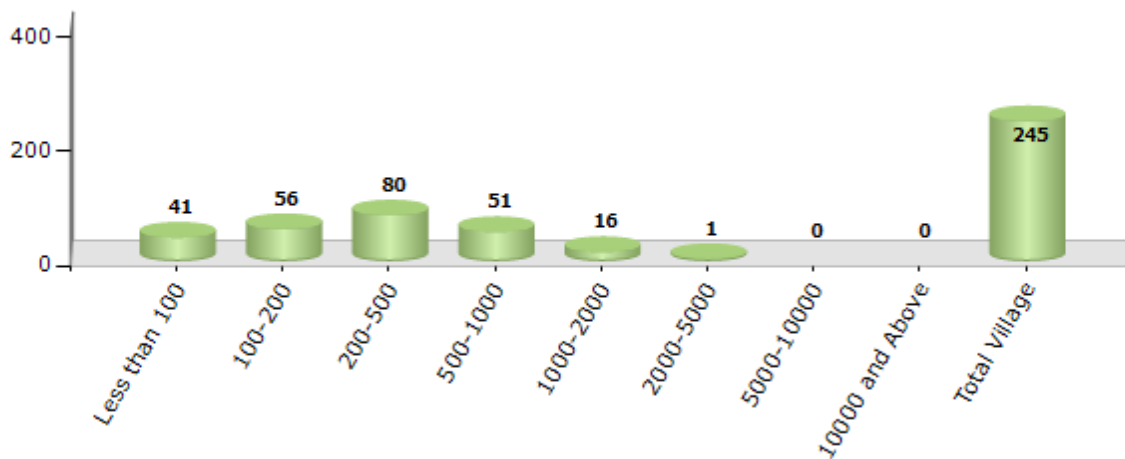
Contd....

## Demographics

### Number of Villages by Population Size - 2011

Less than 100	100-200	200-500	500-1000	1000-2000	2000-5000	5000-10000	10000 and Above	Total Village
41	56	80	51	16	1	0	0	245

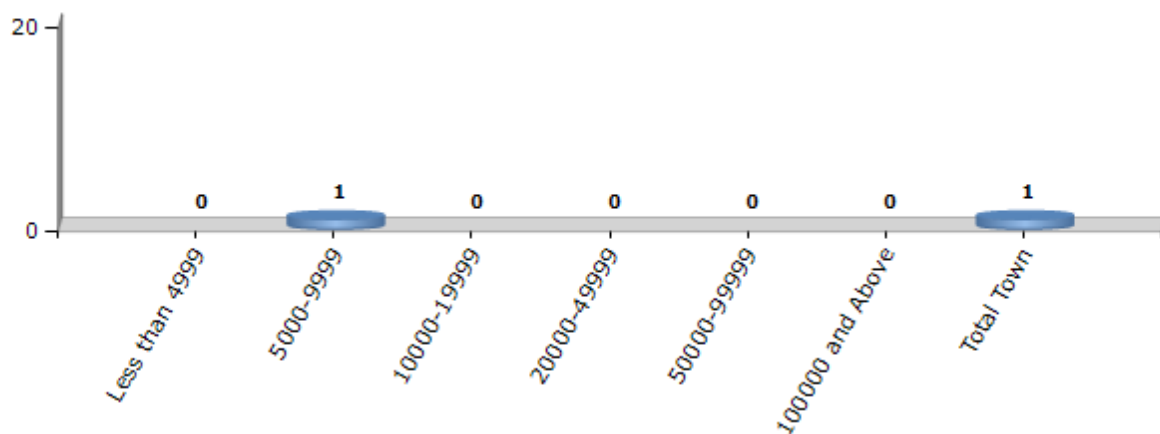
Number of Villages by Population Size - 2011



### Number of Towns by Population Size - 2011

Less than 4999	5000-9999	10000-19999	20000-49999	50000-99999	100000 and Above	Total Town
0	1	0	0	0	0	1

Number of Towns by Population Size - 2011

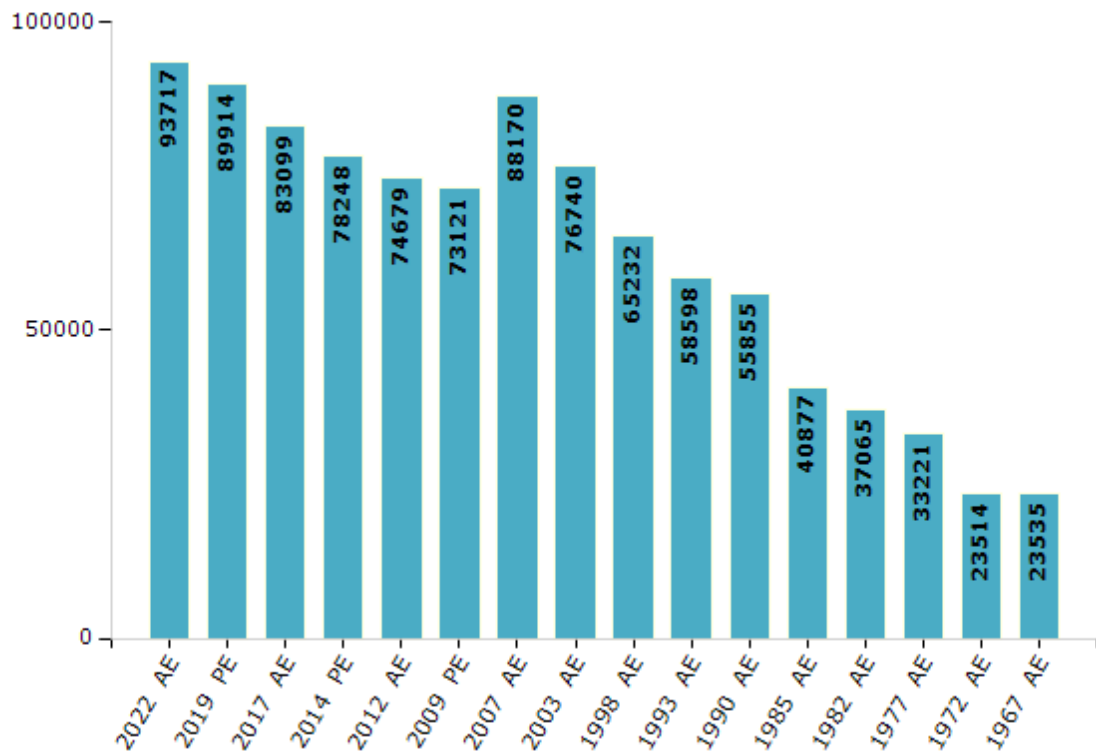


## Electoral Features

### Electors by Male & Female

Year	Male	Female	Others	Total	Year	Male	Female	Others	Total
2022 AE	48540	45176	1	93717	1998 AE	32369	32863	-	65232
2019 PE	46395	43517	2	89914	1993 AE	29257	29341	-	58598
2017 AE	43080	40019	0	83099	1990 AE	28465	27390	-	55855
2014 PE	40815	37433	0	78248	1985 AE	20568	20309	-	40877
2012 AE	39086	35593	0	74679	1982 AE	18657	18408	-	37065
2009 PE	37623	35498	-	73121	1977 AE	17286	15935	-	33221
2007 AE	44850	43320	-	88170	1972 AE	12112	11402	-	23514
2004 PE	-	-	-	-	1967 AE	-	-	-	23535
2003 AE	39012	37728	-	76740	1952 AE	-	-	-	-
1999 PE	-	-	-	-					

Number of Electors



Note : AE : Assembly Election, PE : Assembly Segment of Parliamentary Election

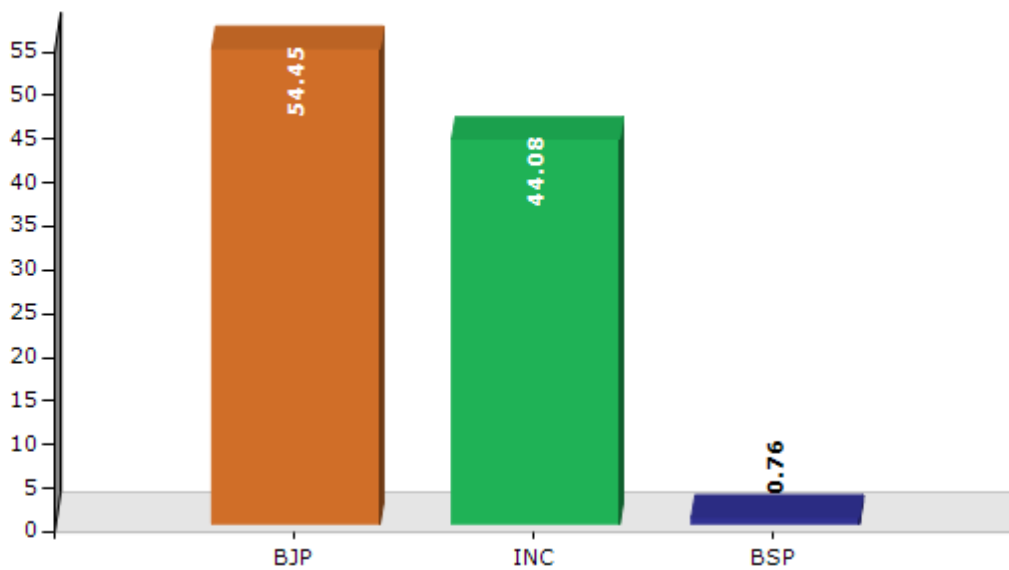


## Historical Summary Election Results

### Summary Result of Assembly Election - 2017

Candidate Name	Party	Votes	Votes %
Rakesh Pathania	BJP	34871	54.45
Ajay Mahajan	INC	28229	44.08
Harnam Singh	BSP	484	0.76
	NOTA	454	0.71

Votes Percentage of Top Parties - 2017



## Polling Station Level Election Results

### Number and Name of Polling Stations (PS) (2022)

Number of Polling Stations	Name of Polling Stations	Number of Polling Stations	Name of Polling Stations
1	Dev Bharari	22	Thana
2	Loharpura	23	Madanpur
3	Nera	24	Sadwan 1
4	Suliali 1	25	Sadwan 2
5	Suliali 2	26	Lakhwal
6	Bardi	27	Aund
7	Sibmali	28	Nalla
8	Thehed	29	Maira
9	Khuwara	30	Khanni Uperli 1
10	Khukher Khuwara	31	Khanni Uperli 2
11	Mamunh Gurchal	32	Khanni Jhikli
12	Danni	33	Gharthara
13	Rund	34	Baduhi 1
14	Saugat	35	Baduhi 2
15	Ladori	36	Chakwan Bassa
16	Sudial	37	Thohda
17	Chhoti Dhar	38	Bhalun
18	Samlet	39	Baral
19	Kalangan	40	Kopra 1
20	Dhar (Kotha)	41	Kopra 2
21	Chowki	42	Khajjan

Contd....

## Polling Station Level Election Results

### Polling Station-wise Votes Secured by Overall Top Five Parties in Nurpur Assembly in Assembly Election (AE) under Kangra Parliamentary Constituency in Himachal Pradesh (2022)

Number of Polling Station	Winner - Ranbir Singh (Nikka) (BJP)	Runner-up - Ajay Mahajan (INC)	3rd - Sali Ram (BSP)	4th - Manisha Kumari (AAP)	5th - Subhash Singh Dhadwal (IND)	NOTA	Other	Total Votes Secured
36	324	226	1	1	1	4	0	557
37	402	289	1	1	2	6	0	701
38	486	304	1	2	1	4	0	798
39	177	156	1	1	1	1	0	337
40	497	250	14	0	5	7	0	773
41	493	162	2	1	2	3	0	663
42	346	359	2	2	2	8	0	719
43	73	92	0	0	0	1	0	166
44	324	192	1	1	3	1	0	522
45	354	236	2	1	2	2	0	597
46	577	327	3	11	0	0	0	918
47	442	173	2	17	4	2	0	640
48	378	124	2	2	0	2	0	508
49	453	166	2	4	4	4	0	633
50	610	190	4	2	3	1	0	810
51	491	194	6	4	3	6	0	704
52	434	154	1	1	4	2	0	596
53	330	165	2	2	2	4	0	505
54	271	119	4	2	1	3	0	400
55	413	269	4	1	2	1	0	690
56	385	254	0	6	2	1	0	648
57	444	333	2	6	2	7	0	794
58	156	129	1	5	1	2	0	294
59	453	259	2	63	4	7	0	788
60	370	275	26	2	7	6	0	686
61	497	137	13	1	2	1	0	651
62	332	233	0	2	2	2	0	571
63	205	108	2	0	1	2	0	318
64	68	120	0	0	1	4	0	193
65	337	107	0	1	1	3	0	449
66	358	107	0	1	4	1	0	471
67	571	234	1	1	1	3	0	811
68	303	161	4	1	3	4	0	476
69	354	313	1	4	2	3	0	677
70	454	315	1	4	0	5	0	779

Contd....

## Polling Station Level Election Results

### Winner, Runner-up and 3rd Party Position & Winning Margin According to Polling Stations in Nurpur Assembly in Assembly Election (AE) under Kangra Parliamentary Constituency in Himachal Pradesh (2022)

Polling Station Number	Winner Party	Winner Votes (%)	Runner-up Party	Runner-up Votes (%)	Winning Margin Votes (%)	Third Party	Third Party Votes (%)	Other Votes (%)
71	BJP	159 (51.46)	INC	146 (47.25)	13 (4.21)	AAP	2 (0.65)	2 (0.65)
72	INC	272 (61.26)	BJP	164 (36.94)	108 (24.32)	AAP	3 (0.68)	5 (1.13)
73	BJP	297 (56.14)	INC	223 (42.16)	74 (13.98)	BSP	4 (0.76)	5 (0.95)
74	INC	251 (50.6)	BJP	233 (46.98)	18 (3.62)	BSP	6 (1.21)	6 (1.21)
75	BJP	447 (52.22)	INC	394 (46.03)	53 (6.19)	IND (SSD)	6 (0.7)	9 (1.05)
76	BJP	395 (55.24)	INC	310 (43.36)	85 (11.88)	AAP	5 (0.7)	5 (0.7)
77	BJP	357 (58.52)	INC	246 (40.33)	111 (18.19)	AAP	2 (0.33)	5 (0.82)
78	BJP	367 (57.7)	INC	254 (39.94)	113 (17.76)	AAP	5 (0.79)	10 (1.57)
79	BJP	412 (62.05)	INC	242 (36.45)	170 (25.6)	BSP	4 (0.6)	6 (0.9)
80	INC	267 (50.09)	BJP	264 (49.53)	3 (0.56)	BSP	1 (0.19)	1 (0.19)
81	BJP	314 (58.58)	INC	214 (39.93)	100 (18.65)	AAP	4 (0.75)	4 (0.75)
82	BJP	457 (66.91)	INC	219 (32.06)	238 (34.85)	AAP	4 (0.59)	3 (0.44)
83	BJP	292 (56.48)	INC	224 (43.33)	68 (13.15)	IND (SSD)	1 (0.19)	0 (0)
84	BJP	342 (65.52)	INC	174 (33.33)	168 (32.19)	BSP	3 (0.57)	3 (0.57)
85	BJP	327 (49.4)	INC	327 (49.4)	0 (0)	AAP	4 (0.6)	4 (0.6)
86	BJP	315 (52.94)	INC	274 (46.05)	41 (6.89)	IND (SSD)	3 (0.5)	3 (0.5)
87	BJP	205 (73.21)	INC	68 (24.29)	137 (48.92)	BSP	6 (2.14)	1 (0.36)
88	BJP	381 (69.53)	INC	158 (28.83)	223 (40.7)	IND (SSD)	3 (0.55)	6 (1.09)
89	BJP	812 (82.52)	INC	162 (16.46)	650 (66.06)	AAP	4 (0.41)	6 (0.61)
90	BJP	571 (75.93)	INC	151 (20.08)	420 (55.85)	BSP	23 (3.06)	7 (0.93)
91	BJP	592 (76.39)	INC	169 (21.81)	423 (54.58)	BSP	6 (0.77)	8 (1.03)
92	BJP	465 (65.68)	INC	240 (33.9)	225 (31.78)	BSP	1 (0.14)	2 (0.28)
93	BJP	546 (89.07)	INC	64 (10.44)	482 (78.63)	BSP	2 (0.33)	1 (0.16)
94	BJP	702 (85.09)	INC	108 (13.09)	594 (72)	BSP	13 (1.58)	2 (0.24)
95	BJP	626 (83.36)	INC	122 (16.25)	504 (67.11)	BSP	2 (0.27)	1 (0.13)
96	BJP	508 (53.36)	INC	425 (44.64)	83 (8.72)	BSP	12 (1.26)	7 (0.74)
97	BJP	181 (55.86)	INC	138 (42.59)	43 (13.27)	BSP	1 (0.31)	4 (1.23)
98	BJP	322 (55.61)	INC	249 (43.01)	73 (12.6)	BSP	4 (0.69)	4 (0.69)
99	BJP	295 (52.03)	INC	268 (47.27)	27 (4.76)	AAP	2 (0.35)	2 (0.35)
100	BJP	403 (61.25)	INC	251 (38.15)	152 (23.1)	IND (SSD)	1 (0.15)	3 (0.46)
101	BJP	253 (65.04)	INC	130 (33.42)	123 (31.62)	BSP	3 (0.77)	3 (0.77)
102	BJP	295 (56.62)	INC	216 (41.46)	79 (15.16)	IND (SSD)	4 (0.77)	6 (1.15)
103	BJP	372 (69.66)	INC	146 (27.34)	226 (42.32)	BSP	9 (1.69)	7 (1.31)
104	BJP	483 (63.05)	INC	271 (35.38)	212 (27.67)	BSP	5 (0.65)	7 (0.91)
105	BJP	496 (62.55)	INC	283 (35.69)	213 (26.86)	BSP	5 (0.63)	9 (1.13)

Contd....

## Socio-Economic Amenities - Rural

### Access to Education Facilities

Particulars	Number of Villages (% of Population)				
	Available	Not Available	If Not Available (Distance of Nearest Facility)		
			A	B	C
Govt. Primary School	132 (75)	113 (25)	108 (22)	1 (0)	0 (0)
Private Primary School	16 (16)	229 (84)	1 (0)	0 (0)	0 (0)
Govt. Middle School	57 (42)	188 (58)	162 (49)	16 (3)	0 (0)
Private Middle School	22 (18)	223 (82)	0 (0)	0 (0)	0 (0)
Govt. Secondary School	29 (28)	216 (72)	165 (58)	42 (11)	1 (0)
Private Secondary School	9 (7)	236 (93)	5 (2)	0 (0)	0 (0)
Govt. Senior Secondary School	16 (16)	229 (84)	156 (60)	61 (21)	5 (1)
Private Senior Secondary School	6 (6)	239 (94)	3 (1)	1 (0)	0 (0)
Govt. Arts and Science Degree College	0 (0)	245 (100)	8 (7)	81 (37)	156 (55)
Private Arts and Science Degree College	0 (0)	245 (100)	0 (0)	0 (0)	0 (0)
Govt. Engineering College	0 (0)	245 (100)	0 (0)	0 (0)	103 (29)
Private Engineering College	0 (0)	245 (100)	0 (0)	2 (2)	140 (69)
Govt. Medicine College	0 (0)	245 (100)	0 (0)	1 (0)	244 (100)
Private Medicine College	0 (0)	245 (100)	0 (0)	0 (0)	0 (0)
Govt. Management Institute	0 (0)	245 (100)	0 (0)	0 (0)	3 (0)
Private Management Institute	0 (0)	245 (100)	1 (1)	6 (3)	235 (96)
Govt. Polytechnic	0 (0)	245 (100)	0 (0)	0 (0)	137 (43)
Private Polytechnic	0 (0)	245 (100)	1 (0)	3 (3)	104 (54)
Govt. Vocational Training School/ITI	2 (4)	243 (96)	17 (11)	64 (32)	161 (53)
Private Vocational Training School/ITI	0 (0)	245 (100)	0 (0)	0 (0)	1 (0)
Govt. Non Formal Training Centre	1 (2)	244 (98)	0 (0)	7 (3)	91 (35)
Private Non Formal Training Centre	1 (2)	244 (98)	2 (1)	16 (8)	127 (50)
Govt. School For Disabled	0 (0)	245 (100)	0 (0)	0 (0)	237 (95)
Private School For Disabled	0 (0)	245 (100)	0 (0)	0 (0)	8 (5)
Government Others	0 (0)	245 (100)	0 (0)	0 (0)	245 (100)
Private Others	0 (0)	245 (100)	0 (0)	0 (0)	0 (0)

Note : Distance A : Less than 5 km; B : Between 5-10 km; C : 10+ km.; Source : Data Analysis is based on 2011 Census.

## DISCLAIMER

The Terms of Use and Disclaimer of Datanet India Private Limited (hereinafter referred to as "Datanet") for use of this analysis report of **Nurpur Assembly Constituency (Nurpur Vidhan Sabha)** :-

1. **Assembly Factbook™** is a Registered Trade Mark owned by Datanet.
2. All the maps are sketched and graphical representation only and have not been drawn to the scale and also not to represent the actual geographical area or boundary of the unit.
3. The data for the aforesaid analysis is based on authentic sources and has been culled from the various publications of Census, CSO and NSSO for district and block level data, various central and state government departments, Central & State Elections Commissions and the concerned Returning Officers' releases, Electoral Rolls, Election results and allied publications, internal assessment, surveys, estimates and analysis. Therefore, certain adjustment of data at micro level may have been done to arrive closer to the macro data.
4. Data have been provided on an "As Is" and "As AVAILABLE" basis
5. The colours shown in the maps or diagram and charts of a particular party, alliance or AC are indicative and do not represent them.
6. This publication which includes maps, sheets, graphs and data would be the property under copyright of Datanet only. The user may use these for its internal study, analysis and research purposes. It's public display, re-selling or any commercial uses by the user are not allowed.
7. Datanet has taken due care and caution in compilation and processing of data and allied information, but does not guarantee the accuracy, adequacy or completeness of any information/analysis and will be not responsible for any errors or omissions or for the results obtained from the use of such information/analysis.
8. All the contents for the publication have been culled from various authentic sources and Datanet reasonably believes such sources to be reliable, but does not make any representations, express or implied as to the accuracy or fitness of use of such information. The information or contents of the information/analysis do not constitute advice and should not be relied upon in making (or refraining from making) any decision. Any reliance placed upon the information provided by Datanet is the sole responsibility and strictly at the user's risk.
9. In no event will Datanet be liable for any damages (including, without limitation, damages for loss of business projects, or loss of profits) arising in contract, tort or otherwise from the use of or inability to use any of its contents, or from any action taken (or refrained from being taken) as a result of using the analysis or any of its contents. Datanet its directors, owners, editors, officials, employees, distributor and agents or any associate will not be liable for any errors in the information contained or any consequences arising from the use of the contents of the provided information/analysis.
10. If any provision of these terms and conditions is held invalid or illegal or unenforceable for any reason by any court of competent jurisdiction, such provision shall be severed and the remainder of provisions of the terms and conditions shall continue in full force and effect as if the Term of Use had been executed with the invalid, illegal or unenforceable provision eliminated.
11. If there are any discrepancies in the information provided, please bring it to attention of Datanet for suitable rectification measures.



Buy Online This Complete Book At  
**Datanet India eBooks Store**

[www.indiastatpublications.com](http://www.indiastatpublications.com)

or go directly at

[http://www.indiastatpublications.com/  
Assembly\\_factbook/Himachal Pradesh/Kangra/ Nurpur](http://www.indiastatpublications.com/Assembly_factbook/Himachal%20Pradesh/Kangra/Nurpur)

 **indiastat**elections

ISBN : 978-93-5905-250-2



9 789359 052502