



Himachal Pradesh

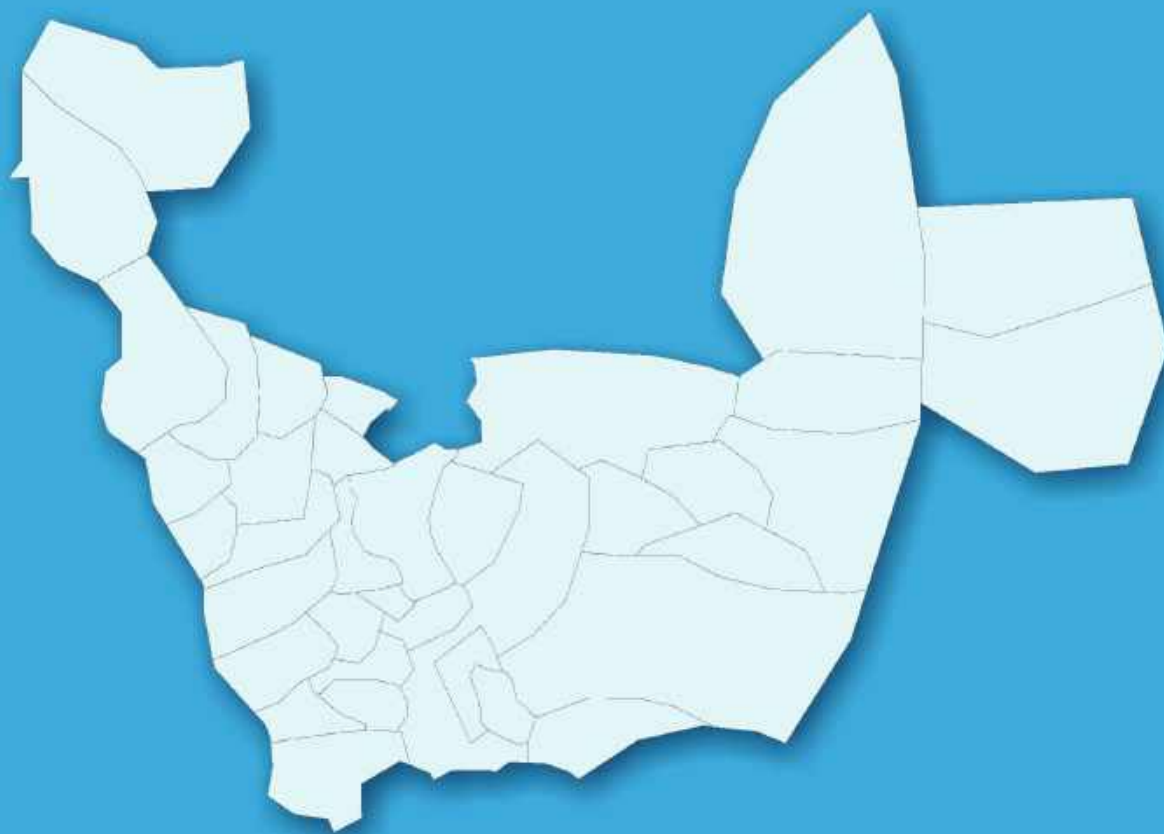
Assembly Factbook™

Kullu Assembly Constituency



Key Electoral Data of Kullu
Assembly Constituency (Vidhan Sabha)

Himachal Pradesh
Assembly FactbookTM
Kullu Assembly Constituency



Kullu Vidhan Sabha

Editor & Director

Dr. R.K. Thukral

Research Editor

Dr. Shafeeq Rahman

Compiled, Researched and Published by Datanet India Pvt. Ltd.

D-100, 1st Floor,

Okhla Industrial Area, Phase-I,

New Delhi- 110020.

Ph.: 91-11- 43580781-84

Email : support@indiastatpublications.com

Website : www.indiastatelections.com

Online Book Store :

www.indiastatpublications.com

Report No. : AFB/HP-23-0125

ISBN : 978-93-5905-291-5

First Edition : January, 2018

Eighth Updated Edition : January, 2025

Price : Rs.11500/-

US\$ 310

© **Datanet India Pvt. Ltd.**

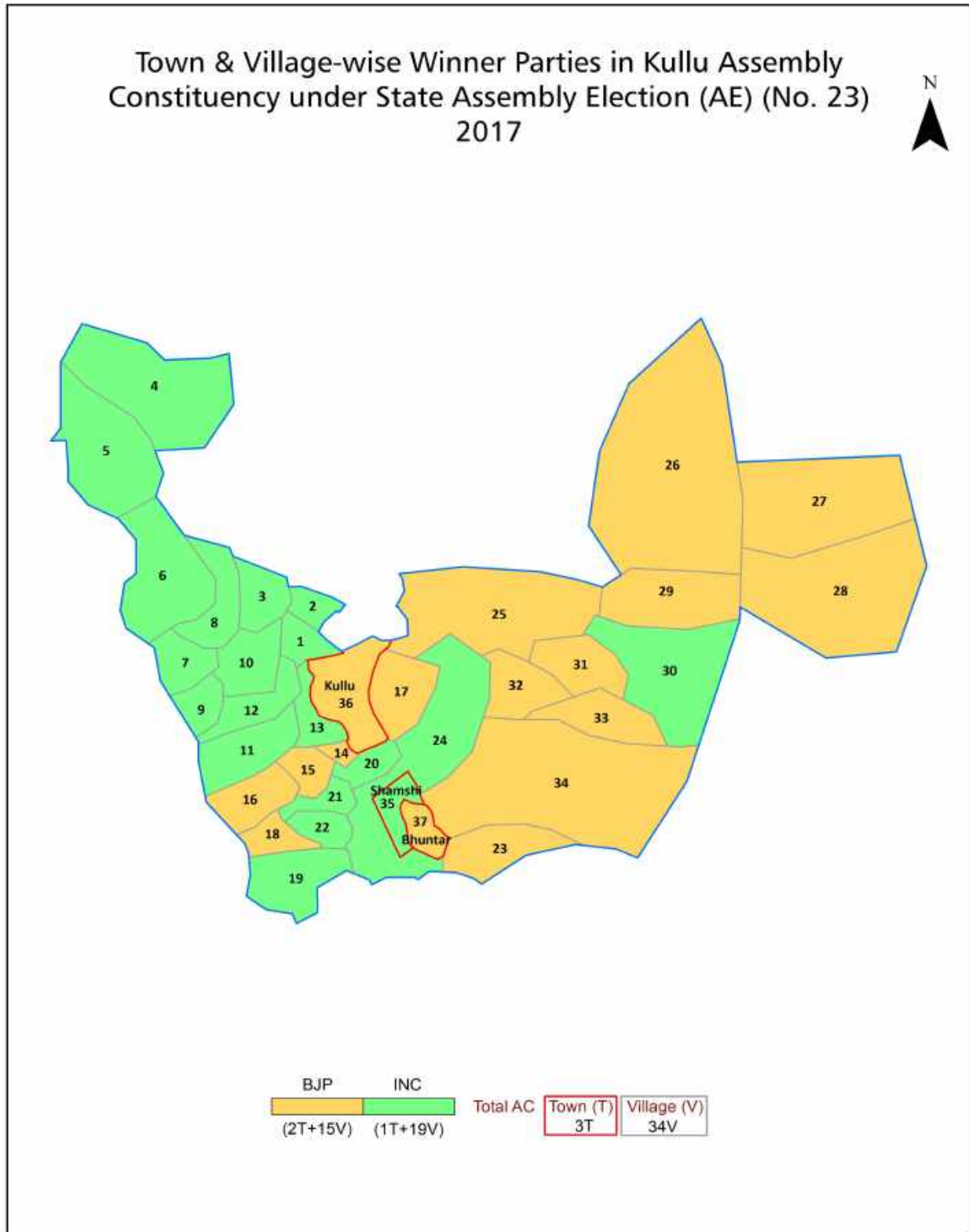
All rights reserved. No part of this book may be reproduced, stored in a retrieval system or transmitted in any form or by any means, mechanical photocopying, photographing, scanning, recording or otherwise without the prior written permission of the publisher. Please refer to Disclaimer at page no. 161 for the use of this publication.

Printed in India

Contents

No.	Particulars	Page No.
	Introduction	
1	Assembly Constituency - (Vidhan Sabha) at a Glance Features of Assembly as per Delimitation Commission of India (2008)	1-2
	Location and Political Maps	
2	Location Map Boundaries of Assembly Constituency - (Vidhan Sabha) in District Boundaries of Assembly Constituency under Parliamentary Constituency - (Lok Sabha) Town & Village-wise Winner Parties- 2024, 2022, 2019, 2017, 2014, 2012 and 2009	3-11
	Administrative Setup (2011)	
3	District Sub-district Towns Villages Inhabited Villages Uninhabited Villages Village Panchayat Intermediate Panchayat	12-14
	Demographics (2011)	
4	Population Households Rural/Urban Population Towns and Villages by Population Size Sex Ratio (Total & 0-6 Years) Religious Population Social Population Literacy Rate	15-16
	Electoral Features	
5	Important Dates of Last Elections Held Electors by Gender Service Electors Voters Voters Turnout Polling Stations & Average Number of Electors per Polling Station Electors by Age Group Present Elected Representatives	17-22
	Historical Summary Election Results	
6	Vote Share of Major Parties Winning Margin (Number & Percentage) Polarity of Parties Summary Result of Assembly Segment of Parliamentary Elections 2024, 2019, 2014, 2009, 2004 and 1999 Summary Result of Assembly Elections 2022, 2017, 2012, 2007, 2003, 1998, 1993, 1985, 1982, 1977, 1972 and 1967	23-43
	Polling Station Level Election Results	
7	Name and Number of Polling Station 2024, 2022, 2019, 2017, 2014, 2012 and 2009 Polling Station-wise Electors, Voters & Voters Turnout 2024, 2022, 2019, 2017, 2014, 2012 and 2009 Polling Station wise Elections Results 2024, 2022, 2019, 2017, 2014, 2012 and 2009	44-141
	Share of Assembly Constituency	
8	Share of Assembly Constituency - (Vidhan Sabha) in State, District and Parliamentary Constituency - (Lok Sabha)	142
	Socio-Economic Amenities (2011)	
9	Access to Administrative Units Agricultural, Manufacturing and Industrial Commodities Demographic Indicators Education Health & Manpower Drinking Water Supply Sanitation Entertainment and Recreations Infrastructure Power Food Allocation Distribution and Marketing of Agriculture Commodities Infrastructure Transport and Road Infrastructure Communication Banking and Financial Services Land Use Irrigation Source	144-158
10	Abbreviation & Sources	159-160
11	Disclaimer	161

Location & Political Map



Administrative Setup

List of Village Panchayat & Intermediate Panchayat (Block) Name - 2011

Village Name	Village Panchayat Name	Intermediate Panchayat Name
Balh (33/73)	Balh	Kullu
Balh (34/79)	Balh	Kullu
Barahar (34/80)	Barahar	Kullu
Bhalyani (33/75)	Bhalyani	Kullu
Bhullang (35/86)	Bhulang	Kullu
Bhumtir (33/76)	Bhumteer	Kullu
Bradha (39/99)	Bradha	Kullu
Brahman (33/74)	Brahman	Kullu
Chong (38/96)	Chong	Kullu
Dughilag (30/67)	Dughilag	Kullu
Dunkhri Gahar (30/65)	Dunkhrigahar	Kullu
Gahar (32/71)	Gahar	Kullu
Gramang (32/72)	Choparsa	Kullu
Jallu (38/97)	Jallugran	Kullu
Jari (39/100)	Jari	Kullu
Kashawri (25/49)	Bhrain	Kullu
Kharal (25/50)	Chansari	Naggar
Kharihar (34/81)	Khadihar	Kullu
Khokhan (35/87)	Khokhan	Kullu
Majhat (30/68)	Majhat	Kullu
Malana (24/44)	Malana	Naggar
Manikarn (40/101)	Barshaini	Kullu
Mashna (31/70)	Mashna	Kullu
Mohal (35/84)	Mohal	Kullu
Peej (34/77)	Peej	Kullu
Phallan (30/66)	Fallan	Kullu
Pichhli (31/69)	Mangarh	Kullu
Pini (25/48)	Pinni	Kullu
Rajgiri (35/82)	Shili-Rajgiri	Kullu

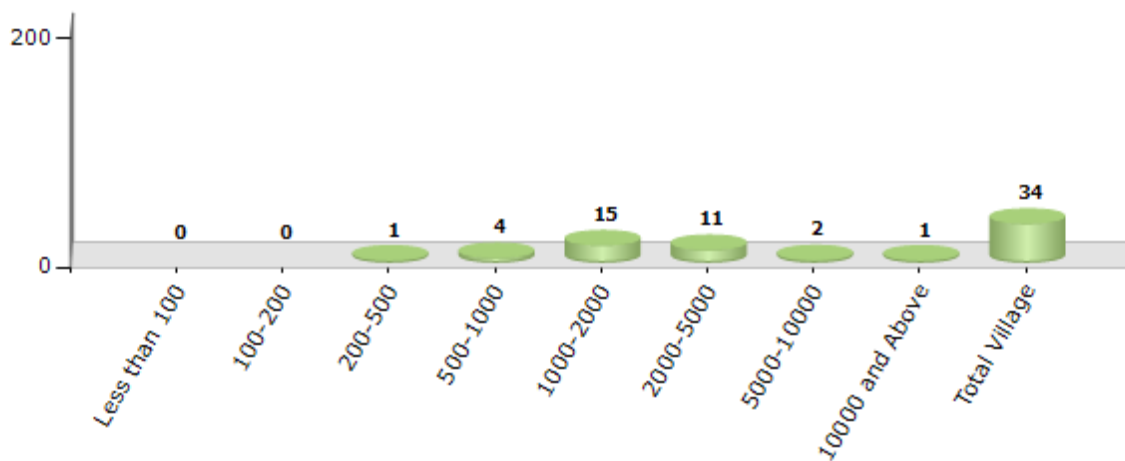
Contd....

Demographics

Number of Villages by Population Size - 2011

Less than 100	100-200	200-500	500-1000	1000-2000	2000-5000	5000-10000	10000 and Above	Total Village
0	0	1	4	15	11	2	1	34

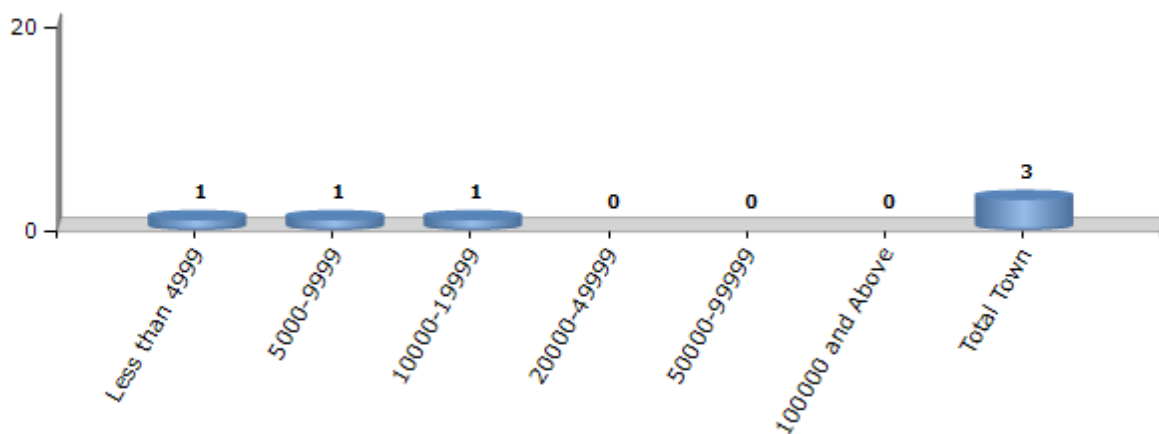
Number of Villages by Population Size - 2011



Number of Towns by Population Size - 2011

Less than 4999	5000-9999	10000-19999	20000-49999	50000-99999	100000 and Above	Total Town
1	1	1	0	0	0	3

Number of Towns by Population Size - 2011

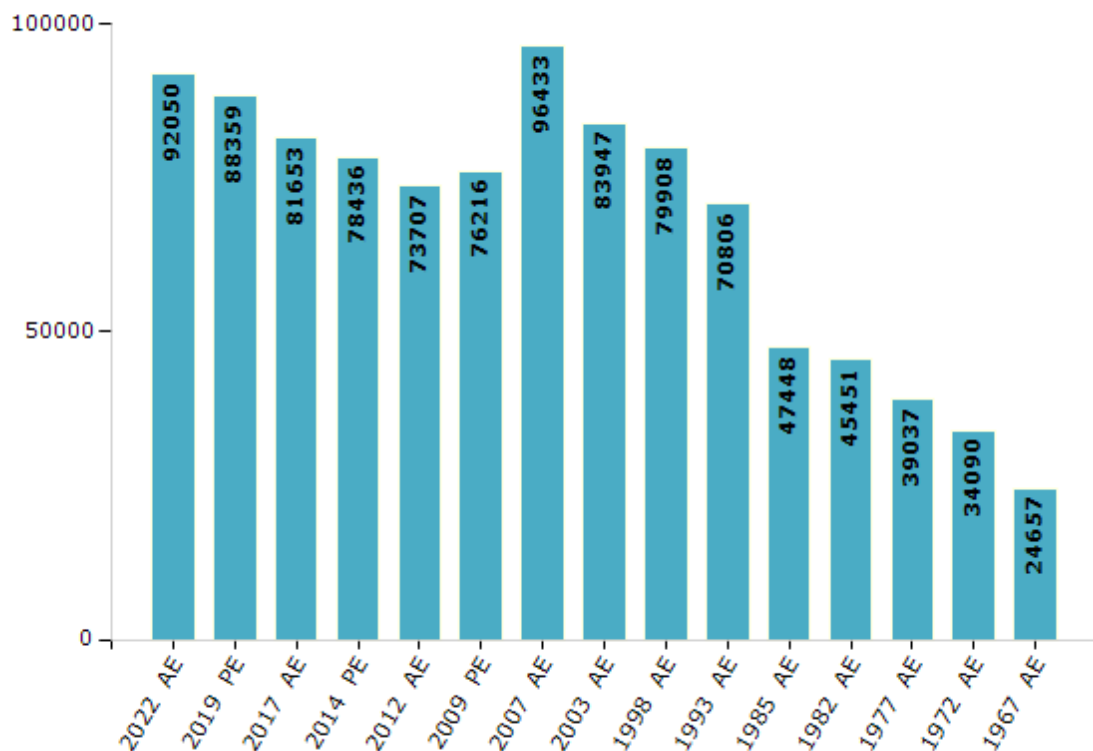


Electoral Features

Electors by Male & Female

Year	Male	Female	Others	Total	Year	Male	Female	Others	Total
2022 AE	46736	45313	1	92050	1998 AE	43067	36841	-	79908
2019 PE	44947	43409	3	88359	1993 AE	37604	33202	-	70806
2017 AE	41765	39888	0	81653	1990 AE	-	-	-	-
2014 PE	40205	38231	0	78436	1985 AE	25096	22352	-	47448
2012 AE	38065	35642	0	73707	1982 AE	24014	21437	-	45451
2009 PE	39458	36758	-	76216	1977 AE	20495	18542	-	39037
2007 AE	49773	46660	-	96433	1972 AE	18043	16047	-	34090
2004 PE	-	-	-	-	1967 AE	-	-	-	24657
2003 AE	43652	40295	-	83947	1952 AE	-	-	-	-
1999 PE	-	-	-	-					

Number of Electors



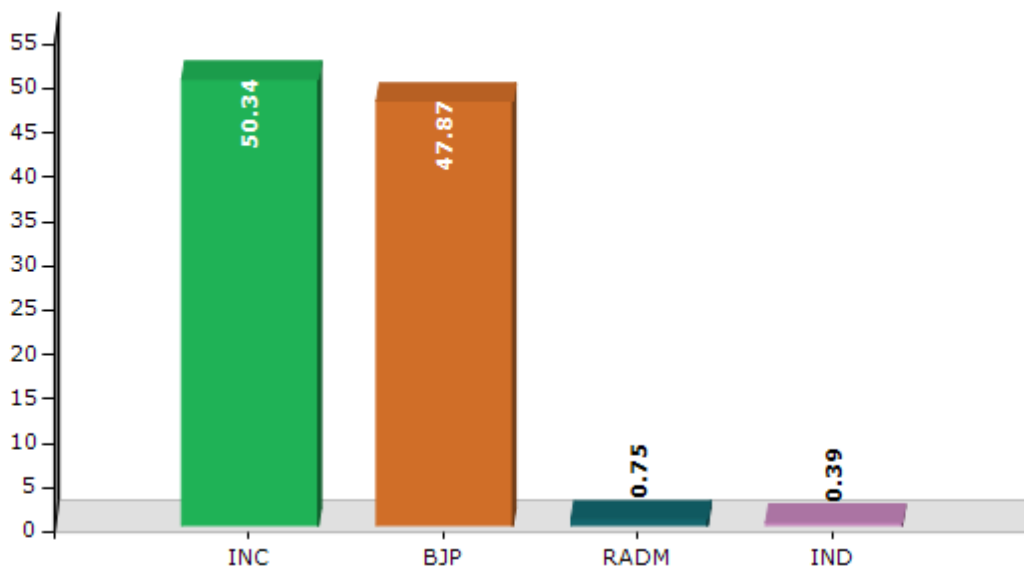
Note : AE : Assembly Election, PE : Assembly Segment of Parliamentary Election

Historical Summary Election Results

Summary Result of Assembly Election - 2017

Candidate Name	Party	Votes	Votes %
Sunder Singh Thakur	INC	31423	50.34
Maheshwar Singh	BJP	29885	47.87
Renuka Dogra	RADM	469	0.75
Kamal Kant Sharma	IND	243	0.39
	NOTA	407	0.65

Votes Percentage of Top Parties - 2017



Polling Station Level Election Results

Number and Name of Polling Stations (PS) (2022)

Number of Polling Stations	Name of Polling Stations	Number of Polling Stations	Name of Polling Stations
1	Shalang	22	Summa
2	Gramang 1	23	Shildhari
3	Kadingcha	24	Badagran
4	Tiyun	25	Bhalyani
5	Samalang	26	Madgan
6	Doghari	27	Bhutthi
7	Jakdel	28	Badehi Ra Gran
8	Mashna	29	Bhumteer
9	Doghri Ii	30	Bagan
10	Thach	31	Bhedhar
11	Tandari	32	Peej
12	Phalan	33	Naina Seri
13	Jindi	34	Gandhi Nagar
14	Shilagran	35	Shastrinagar
15	Kadaun	36	Kahudhar 1
16	Gramang 2	37	Kahudhar 2
17	Rujag	38	Dhalpur 1
18	Badineri	39	Dhalpur 2
19	Chhurla	40	Dhalpur 3
20	Dughilag	41	Shishamati
21	Khanipande	42	Khoriropa 1

Contd....

Polling Station Level Election Results

Polling Station-wise Votes Secured by Overall Top Five Parties in Kullu Assembly in Assembly Election (AE) under Mandi Parliamentary Constituency in Himachal Pradesh (2022)

Number of Polling Station	Winner - Sunder Singh Thakur (INC)	Runner-up - Narotam Singh (BJP)	3rd - Ram Singh (IND)	4th - Sher Singh (AAP)	5th - Hotam Singh (CPI(M))	NOTA	Other	Total Votes Secured
36	380	197	93	11	7	5	1	694
37	283	149	57	4	0	2	0	495
38	141	92	30	4	0	4	0	271
39	306	181	100	5	3	6	3	604
40	217	148	40	9	0	4	2	420
41	378	156	95	5	15	5	2	656
42	212	85	28	1	0	6	1	333
43	165	152	36	5	3	3	0	364
44	203	139	33	1	0	4	0	380
45	285	336	101	10	0	6	0	738
46	151	207	72	4	0	2	1	437
47	155	86	103	4	1	3	0	352
48	146	78	38	0	1	3	0	266
49	177	142	138	1	1	2	1	462
50	154	112	278	6	2	3	2	557
51	186	131	288	3	4	0	0	612
52	121	63	93	2	14	0	0	293
53	255	134	182	2	31	2	1	607
54	176	164	121	0	78	3	1	543
55	264	166	143	0	9	5	0	587
56	256	174	243	1	22	1	1	698
57	223	173	87	1	32	1	2	519
58	100	32	100	1	21	2	0	256
59	157	166	44	0	5	2	0	374
60	151	313	18	4	63	0	0	549
61	272	212	108	9	71	1	2	675
62	283	210	61	8	75	3	1	641
63	311	310	73	13	28	6	3	744
64	227	186	119	5	12	1	1	551
65	183	222	130	10	16	2	1	564
66	96	183	29	3	1	0	0	312
67	80	144	13	1	2	1	1	242
68	213	115	144	4	12	3	2	493
69	259	230	101	6	7	10	4	617
70	90	61	94	0	3	2	1	251

Contd....

Polling Station Level Election Results

Winner, Runner-up and 3rd Party Position & Winning Margin According to Polling Stations in Kullu Assembly in Assembly Election (AE) under Mandi Parliamentary Constituency in Himachal Pradesh (2022)

Polling Station Number	Winner Party	Winner Votes (%)	Runner-up Party	Runner-up Votes (%)	Winning Margin Votes (%)	Third Party	Third Party Votes (%)	Other Votes (%)
71	BJP	151 (66.81)	INC	73 (32.3)	78 (34.51)	IND (RS)	2 (0.88)	0 (0)
72	BJP	194 (71.59)	INC	66 (24.35)	128 (47.24)	IND (RS)	9 (3.32)	2 (0.74)
73	INC	406 (49.51)	BJP	305 (37.2)	101 (12.31)	IND (RS)	82 (10)	27 (3.29)
74	INC	167 (41.65)	BJP	147 (36.66)	20 (4.99)	IND (RS)	77 (19.2)	10 (2.49)
75	INC	200 (44.74)	BJP	169 (37.81)	31 (6.93)	IND (RS)	72 (16.11)	6 (1.34)
76	BJP	145 (58.94)	INC	87 (35.37)	58 (23.57)	IND (RS)	9 (3.66)	5 (2.03)
77	INC	264 (51.56)	BJP	233 (45.51)	31 (6.05)	IND (RS)	10 (1.95)	5 (0.98)
78	BJP	118 (59.3)	INC	72 (36.18)	46 (23.12)	IND (RS)	7 (3.52)	2 (1.01)
79	INC	260 (46.1)	IND (RS)	139 (24.65)	121 (21.45)	BJP	131 (23.23)	34 (6.03)
80	BJP	196 (50.13)	INC	114 (29.16)	82 (20.97)	IND (RS)	73 (18.67)	8 (2.05)
81	BJP	163 (38.08)	INC	128 (29.91)	35 (8.17)	IND (RS)	125 (29.21)	12 (2.8)
82	IND (RS)	175 (46.79)	INC	99 (26.47)	76 (20.32)	BJP	91 (24.33)	9 (2.41)
83	INC	132 (41.64)	BJP	100 (31.55)	32 (10.09)	IND (RS)	77 (24.29)	8 (2.52)
84	BJP	214 (41.88)	INC	209 (40.9)	5 (0.98)	IND (RS)	84 (16.44)	4 (0.78)
85	INC	289 (51.06)	BJP	148 (26.15)	141 (24.91)	IND (RS)	119 (21.02)	10 (1.77)
86	INC	284 (40.06)	BJP	210 (29.62)	74 (10.44)	IND (RS)	195 (27.5)	20 (2.82)
87	INC	335 (46.92)	BJP	202 (28.29)	133 (18.63)	IND (RS)	146 (20.45)	31 (4.34)
88	INC	262 (56.34)	IND (RS)	97 (20.86)	165 (35.48)	BJP	93 (20)	13 (2.8)
89	INC	236 (48.36)	IND (RS)	174 (35.66)	62 (12.7)	BJP	72 (14.75)	6 (1.23)
90	INC	474 (62.78)	BJP	213 (28.21)	261 (34.57)	IND (RS)	56 (7.42)	12 (1.59)
91	INC	202 (54.45)	BJP	119 (32.08)	83 (22.37)	IND (RS)	41 (11.05)	9 (2.43)
92	INC	259 (46.25)	IND (RS)	148 (26.43)	111 (19.82)	BJP	142 (25.36)	11 (1.96)
93	INC	341 (48.44)	BJP	180 (25.57)	161 (22.87)	IND (RS)	161 (22.87)	22 (3.13)
94	INC	338 (67.06)	BJP	130 (25.79)	208 (41.27)	IND (RS)	32 (6.35)	4 (0.79)
95	INC	355 (51.45)	BJP	253 (36.67)	102 (14.78)	IND (RS)	73 (10.58)	9 (1.3)
96	INC	277 (52.96)	BJP	149 (28.49)	128 (24.47)	IND (RS)	76 (14.53)	21 (4.02)
97	INC	268 (49.63)	BJP	176 (32.59)	92 (17.04)	IND (RS)	83 (15.37)	13 (2.41)
98	INC	107 (53.5)	BJP	62 (31)	45 (22.5)	IND (RS)	27 (13.5)	4 (2)
99	INC	181 (47.63)	BJP	120 (31.58)	61 (16.05)	IND (RS)	66 (17.37)	13 (3.42)
100	INC	91 (38.72)	BJP	72 (30.64)	19 (8.08)	IND (RS)	67 (28.51)	5 (2.13)
101	IND (RS)	175 (43.42)	INC	143 (35.48)	32 (7.94)	BJP	78 (19.35)	7 (1.74)
102	INC	261 (47.37)	IND (RS)	174 (31.58)	87 (15.79)	BJP	103 (18.69)	13 (2.36)
103	INC	196 (43.08)	IND (RS)	178 (39.12)	18 (3.96)	BJP	73 (16.04)	8 (1.76)
104	INC	195 (44.93)	IND (RS)	119 (27.42)	76 (17.51)	BJP	114 (26.27)	6 (1.38)
105	INC	254 (33.16)	BJP	248 (32.38)	6 (0.78)	IND (RS)	245 (31.98)	19 (2.48)

Contd....

Socio-Economic Amenities - Rural

Access to Education Facilities

Particulars	Number of Villages (% of Population)				
	Available	Not Available	If Not Available (Distance of Nearest Facility)		
			A	B	C
Govt. Primary School	34 (100)	0 (0)	0 (0)	0 (0)	0 (0)
Private Primary School	6 (32)	28 (68)	0 (0)	0 (0)	0 (0)
Govt. Middle School	32 (98)	2 (2)	2 (2)	0 (0)	0 (0)
Private Middle School	2 (21)	32 (79)	0 (0)	0 (0)	0 (0)
Govt. Secondary School	19 (74)	15 (26)	8 (14)	5 (8)	2 (3)
Private Secondary School	1 (4)	33 (96)	0 (0)	0 (0)	0 (0)
Govt. Senior Secondary School	15 (63)	19 (37)	8 (14)	9 (19)	2 (3)
Private Senior Secondary School	1 (4)	33 (96)	0 (0)	0 (0)	0 (0)
Govt. Arts and Science Degree College	0 (0)	34 (100)	1 (14)	11 (29)	22 (58)
Private Arts and Science Degree College	0 (0)	34 (100)	0 (0)	0 (0)	0 (0)
Govt. Engineering College	0 (0)	34 (100)	0 (0)	0 (0)	34 (100)
Private Engineering College	0 (0)	34 (100)	0 (0)	0 (0)	0 (0)
Govt. Medicine College	0 (0)	34 (100)	0 (0)	0 (0)	34 (100)
Private Medicine College	0 (0)	34 (100)	0 (0)	0 (0)	0 (0)
Govt. Management Institute	0 (0)	34 (100)	1 (14)	11 (29)	22 (58)
Private Management Institute	0 (0)	34 (100)	0 (0)	0 (0)	0 (0)
Govt. Polytechnic	0 (0)	34 (100)	0 (0)	0 (0)	34 (100)
Private Polytechnic	0 (0)	34 (100)	0 (0)	0 (0)	0 (0)
Govt. Vocational Training School/ITI	0 (0)	34 (100)	2 (7)	8 (38)	24 (55)
Private Vocational Training School/ITI	0 (0)	34 (100)	0 (0)	0 (0)	0 (0)
Govt. Non Formal Training Centre	0 (0)	34 (100)	1 (14)	11 (29)	22 (58)
Private Non Formal Training Centre	0 (0)	34 (100)	0 (0)	0 (0)	0 (0)
Govt. School For Disabled	0 (0)	34 (100)	0 (0)	0 (0)	0 (0)
Private School For Disabled	0 (0)	34 (100)	1 (14)	11 (29)	22 (58)
Government Others	0 (0)	34 (100)	0 (0)	0 (0)	0 (0)
Private Others	0 (0)	34 (100)	0 (0)	0 (0)	0 (0)

Note : Distance A : Less than 5 km; B : Between 5-10 km; C : 10+ km.; Source : Data Analysis is based on 2011 Census.

DISCLAIMER

The Terms of Use and Disclaimer of Datanet India Private Limited (hereinafter referred to as "Datanet") for use of this analysis report of **Kullu Assembly Constituency (Kullu Vidhan Sabha)** :-

1. **Assembly Factbook™** is a Registered Trade Mark owned by Datanet.
2. All the maps are sketched and graphical representation only and have not been drawn to the scale and also not to represent the actual geographical area or boundary of the unit.
3. The data for the aforesaid analysis is based on authentic sources and has been culled from the various publications of Census, CSO and NSSO for district and block level data, various central and state government departments, Central & State Elections Commissions and the concerned Returning Officers' releases, Electoral Rolls, Election results and allied publications, internal assessment, surveys, estimates and analysis. Therefore, certain adjustment of data at micro level may have been done to arrive closer to the macro data.
4. Data have been provided on an "As Is" and "As AVAILABLE" basis
5. The colours shown in the maps or diagram and charts of a particular party, alliance or AC are indicative and do not represent them.
6. This publication which includes maps, sheets, graphs and data would be the property under copyright of Datanet only. The user may use these for its internal study, analysis and research purposes. It's public display, re-selling or any commercial uses by the user are not allowed.
7. Datanet has taken due care and caution in compilation and processing of data and allied information, but does not guarantee the accuracy, adequacy or completeness of any information/analysis and will be not responsible for any errors or omissions or for the results obtained from the use of such information/analysis.
8. All the contents for the publication have been culled from various authentic sources and Datanet reasonably believes such sources to be reliable, but does not make any representations, express or implied as to the accuracy or fitness of use of such information. The information or contents of the information/analysis do not constitute advice and should not be relied upon in making (or refraining from making) any decision. Any reliance placed upon the information provided by Datanet is the sole responsibility and strictly at the user's risk.
9. In no event will Datanet be liable for any damages (including, without limitation, damages for loss of business projects, or loss of profits) arising in contract, tort or otherwise from the use of or inability to use any of its contents, or from any action taken (or refrained from being taken) as a result of using the analysis or any of its contents. Datanet its directors, owners, editors, officials, employees, distributor and agents or any associate will not be liable for any errors in the information contained or any consequences arising from the use of the contents of the provided information/analysis.
10. If any provision of these terms and conditions is held invalid or illegal or unenforceable for any reason by any court of competent jurisdiction, such provision shall be severed and the remainder of provisions of the terms and conditions shall continue in full force and effect as if the Term of Use had been executed with the invalid, illegal or unenforceable provision eliminated.
11. If there are any discrepancies in the information provided, please bring it to attention of Datanet for suitable rectification measures.

**Buy Online This Complete Book At
Datanet India eBooks Store**

www.indiastatpublications.com

or go directly at

[http://www.indiastatpublications.com/
Assembly_factbook/Himachal Pradesh/Mandi/ Kullu](http://www.indiastatpublications.com/Assembly_factbook/Himachal%20Pradesh/Mandi/Kullu)

 **indiastat**elections

ISBN : 978-93-5905-291-5



9 789359 052915