



Himachal Pradesh

Assembly Factbook™

Manali Assembly Constituency



Key Electoral Data of Manali
Assembly Constituency (Vidhan Sabha)

Himachal Pradesh
Assembly FactbookTM
Manali Assembly Constituency



Manali Vidhan Sabha

Editor & Director

Dr. R.K. Thukral

Research Editor

Dr. Shafeeq Rahman

Compiled, Researched and Published by Datanet India Pvt. Ltd.

D-100, 1st Floor,

Okhla Industrial Area, Phase-I,

New Delhi- 110020.

Ph.: 91-11- 43580781-84

Email : support@indiastatpublications.com

Website : www.indiastatelections.com

Online Book Store :

www.indiastatpublications.com

Report No. : AFB/HP-22-0123

ISBN : 978-93-5905-295-3

First Edition : January, 2018

Sixth Updated Edition : January, 2023

Price : Rs.11500/-

US\$ 310

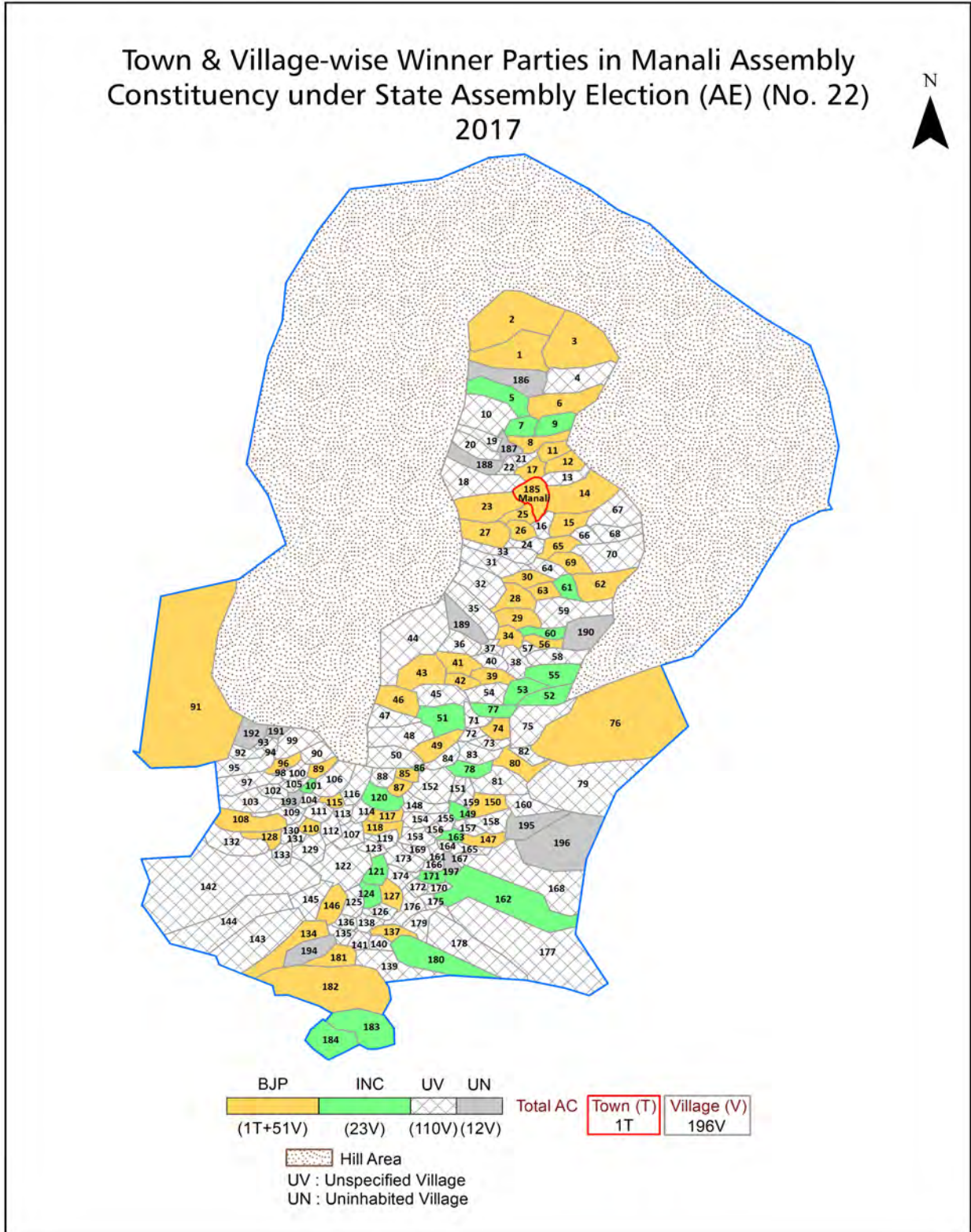
© **Datanet India Pvt. Ltd.**

All rights reserved. No part of this book may be reproduced, stored in a retrieval system or transmitted in any form or by any means, mechanical photocopying, photographing, scanning, recording or otherwise without the prior written permission of the publisher. Please refer to Disclaimer at page no. 130 for the use of this publication.

Printed in India

No.	Particulars	Page No.
	Introduction	
1	Assembly Constituency - (Vidhan Sabha) at a Glance Features of Assembly as per Delimitation Commission of India (2008)	1-2
	Location and Political Maps	
2	Location Map Boundaries of Assembly Constituency - (Vidhan Sabha) in District Boundaries of Assembly Constituency under Parliamentary Constituency - (Lok Sabha) Town & Village-wise Winner Parties- 2022, 2019, 2017, 2014, 2012 and 2009	3-11
	Administrative Setup (2011)	
3	District Sub-district Towns Villages Inhabited Villages Uninhabited Villages Village Panchayat Intermediate Panchayat	12-22
	Demographics (2011)	
4	Population Households Rural/Urban Population Towns and Villages by Population Size Sex Ratio (Total & 0-6 Years) Religious Population Social Population Literacy Rate	23-24
	Electoral Features	
5	Important Dates of Last Elections Held Electors by Gender Service Electors Voters Voters Turnout Polling Stations & Average Number of Electors per Polling Station Electors by Age Group Present Elected Representatives	25-30
	Historical Summary Election Results	
6	Vote Share of Major Parties Winning Margin (Number & Percentage) Polarity of Parties Summary Result of Assembly Segment of Parliamentary Elections 2019, 2014 and 2009 Summary Result of Assembly Elections 2022, 2017 and 2012	31-40
	Polling Station Level Election Results	
7	Name and Number of Polling Station 2022, 2019, 2017, 2014, 2012 and 2009 Polling Station-wise Electors, Voters & Voters Turnout 2022, 2019, 2017, 2014, 2012 and 2009 Polling Station wise Elections Results 2022, 2019, 2017, 2014, 2012 and 2009	41-110
	Share of Assembly Constituency	
8	Share of Assembly Constituency - (Vidhan Sabha) in State, District and Parliamentary Constituency - (Lok Sabha)	111
	Socio-Economic Amenities (2011)	
9	Access to Administrative Units Agricultural, Manufacturing and Industrial Commodities Demographic Indicators Education Health & Manpower Drinking Water Supply Sanitation Entertainment and Recreations Infrastructure Power Food Allocation Distribution and Marketing of Agriculture Commodities Infrastructure Transport and Road Infrastructure Communication Banking and Financial Services Land Use Irrigation Source	113-127
10	Abbreviation & Sources	128-129
11	Disclaimer	130

Location & Political Map



Administrative Setup

List of Village Panchayat & Intermediate Panchayat (Block) Name - 2011

Village Name	Village Panchayat Name	Intermediate Panchayat Name
Badgran (22/37)	Baragran	Naggar
Bandrol (27/56)	Bandrol	Kullu
Banogi (26/53)	Banogi	Kullu
Bashisht (20/23)	Vashisht	Naggar
Bastori (26/52)	Bastori	Kullu
Benchi (27/58)	Benchi	Naggar
Biasar (27/55)	Bandrol	Kullu
Dawara (22/34)	Duwara	Naggar
Dobhi (28/61)	Devgarh	Naggar
Fojal (29/63)	Hurang	Naggar
Hallan-I (24/42)	Hallan-1	Naggar
Jana (24/46)	Jana	Naggar
Jandor (26/54)	Jindore	Kullu
Jangal Mehduda Mehfuja Aleu Vihal	Vashisht	Naggar
Kais (25/47)	Kais	Naggar
Karjan (23/40)	Karjan	Naggar
Katrain (22/35)	Katrain	Naggar
Mandalgarh (28/62)	Mandalgarh	Naggar
Manjhlihar (27/57)	Raison	Naggar
Meha (22/33)	Duwara	Naggar
Muhal Bari (22/36)	Baragran	Naggar
Muhal Bran (22/29)	Bran	Naggar
Muhal Buruwa (21/25)	Buruwa	Naggar
Muhal Gojra (20/20)	Gojra	Naggar
Muhal Hallan-II (22/32)	Baragran	Naggar
Muhal Jagatsukh (20/21)	Jagatsukh	Naggar
Muhal Manali (21/26)	Manali	Naggar
Muhal Nasogi (21/27)	Nasogi	Naggar
Muhal Pangan (22/38)	Pangan	Naggar

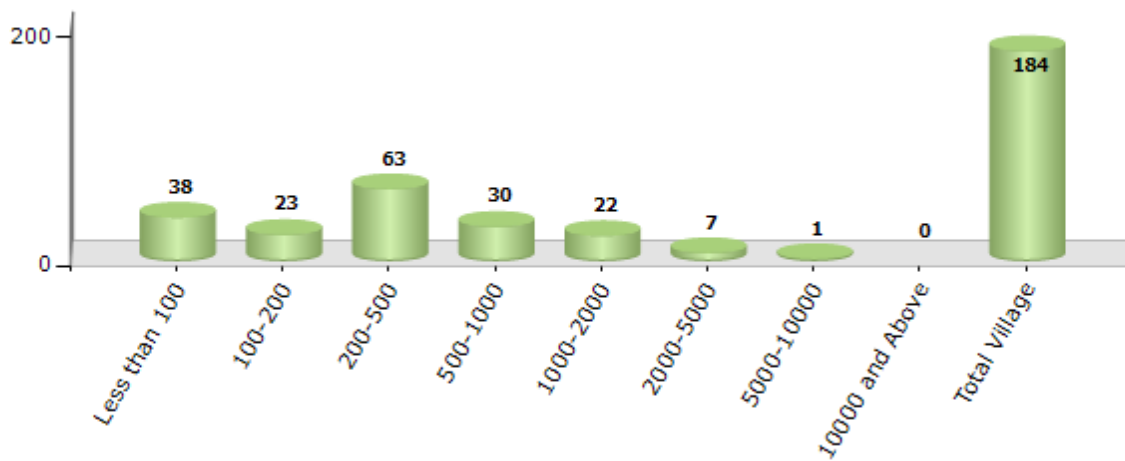
Contd....

Demographics

Number of Villages by Population Size - 2011

Less than 100	100-200	200-500	500-1000	1000-2000	2000-5000	5000-10000	10000 and Above	Total Village
38	23	63	30	22	7	1	0	184

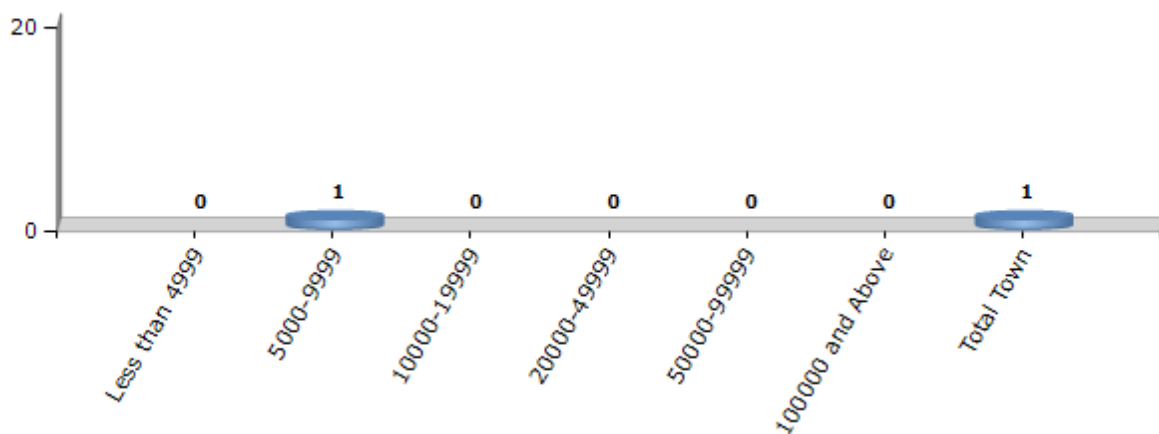
Number of Villages by Population Size - 2011



Number of Towns by Population Size - 2011

Less than 4999	5000-9999	10000-19999	20000-49999	50000-99999	100000 and Above	Total Town
0	1	0	0	0	0	1

Number of Towns by Population Size - 2011

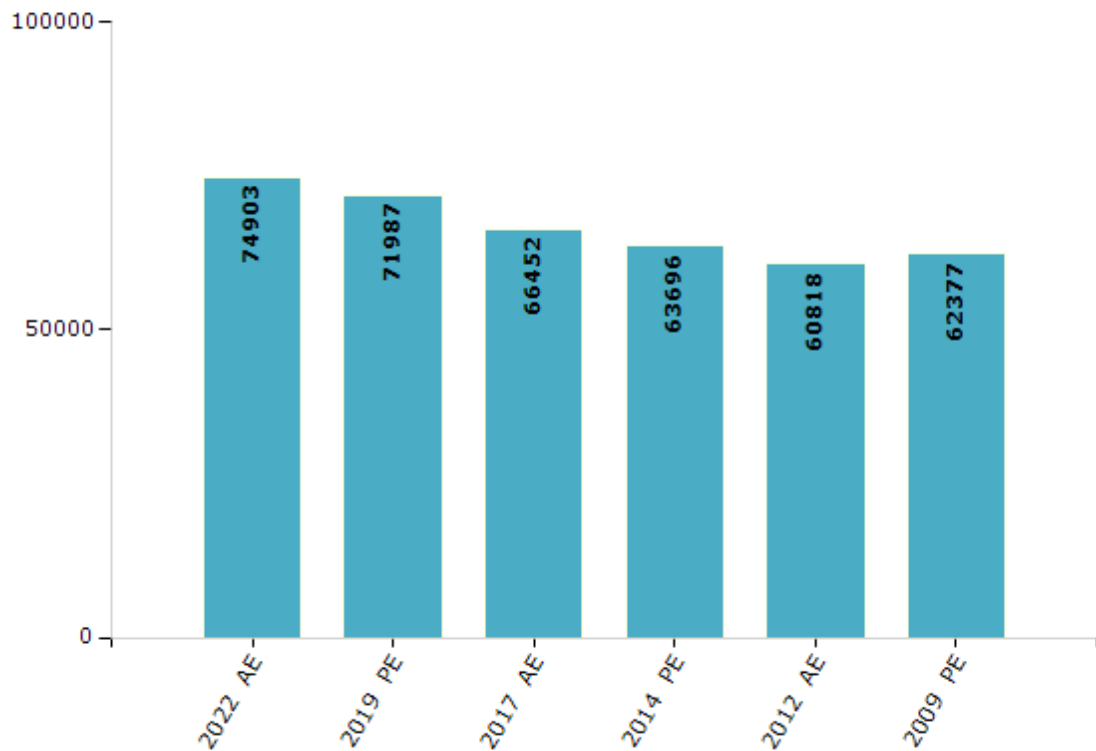


Electoral Features

Electors by Male & Female

Year	Male	Female	Others	Total	Year	Male	Female	Others	Total
2022 AE	37667	37236	0	74903	1998 AE	-	-	-	-
2019 PE	36222	35765	0	71987	1993 AE	-	-	-	-
2017 AE	33837	32615	0	66452	1990 AE	-	-	-	-
2014 PE	32641	31055	0	63696	1985 AE	-	-	-	-
2012 AE	31238	29580	0	60818	1982 AE	-	-	-	-
2009 PE	32173	30204	-	62377	1977 AE	-	-	-	-
2007 AE	-	-	-	-	1972 AE	-	-	-	-
2004 PE	-	-	-	-	1967 AE	-	-	-	-
2003 AE	-	-	-	-	1952 AE	-	-	-	-
1999 PE	-	-	-	-					

Number of Electors



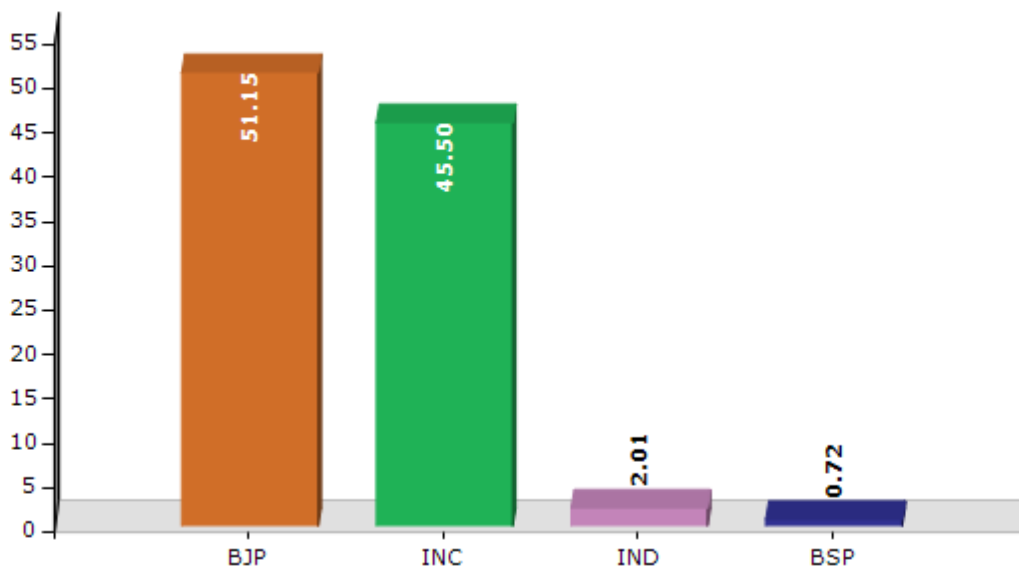
Note : AE : Assembly Election, PE : Assembly Segment of Parliamentary Election

Historical Summary Election Results

Summary Result of Assembly Election - 2017

Candidate Name	Party	Votes	Votes %
Govind Singh Thakur	BJP	27173	51.15
Hari Chand Sharma	INC	24168	45.5
Gajender Thakur	IND	1070	2.01
Jit Ram	BSP	385	0.72
	NOTA	323	0.61

Votes Percentage of Top Parties - 2017



Polling Station Level Election Results

Number and Name of Polling Stations (PS) (2022)

Number of Polling Stations	Name of Polling Stations	Number of Polling Stations	Name of Polling Stations
1	Majhach	22	Manali Gaon 1
2	Burua 1	23	Manali Gaon 2
3	Burua 2	24	Chhiyal
4	Goshal	25	Kaniyal
5	Shanag	26	Shuru
6	Bahang	27	Prini
7	Kulang	28	Parsha
8	Kothi	29	Kalath
9	Solang	30	Shaleen
10	Koushla	31	Bran
11	Bashisht	32	Jagatsukh 1
12	Chachoga	33	Jagatsukh 2
13	Aleu	34	Bahanu
14	Manali 1	35	Bhanara
15	Nasogi	36	Khakhnal
16	Siyal	37	Ligan
17	Manali 2	38	Riyada
18	Manali 4	39	Shangchar
19	Manali 3	40	Shegli
20	Manali 5	41	Pangan
21	Dhungri	42	Chibhrakoot

Contd....

Polling Station Level Election Results

Polling Station-wise Votes Secured by Overall Top Five Parties in Manali Assembly in Assembly Election (AE) under Mandi Parliamentary Constituency in Himachal Pradesh (2022)

Number of Polling Station	Winner - Bhuvneshwar Gaur (INC)	Runner-up - Govind Singh Thakur (BJP)	3rd - Mahinder Singh (IND)	4th - Amar Chand (RTRYDVBHMP)	5th - Anurag Prarthi (AAP)	NOTA	Other	Total Votes Secured
36	361	332	26	4	8	3	3	737
37	144	184	0	0	2	0	0	330
38	91	190	1	3	0	1	1	287
39	169	172	3	1	0	2	0	347
40	124	183	8	2	1	1	0	319
41	297	353	9	2	2	2	3	668
42	122	136	3	0	0	0	1	262
43	306	355	4	4	8	3	7	687
44	342	347	8	8	3	1	10	719
45	307	238	14	3	22	3	1	588
46	347	244	10	0	3	3	2	609
47	301	263	49	9	5	3	1	631
48	252	148	9	0	5	2	1	417
49	200	123	16	2	2	0	2	345
50	102	67	3	0	0	0	1	173
51	239	241	24	0	1	0	1	506
52	324	269	5	0	4	3	4	609
53	368	487	20	14	14	2	1	906
54	447	328	11	13	16	4	3	822
55	387	440	46	27	16	4	5	925
56	166	130	0	0	2	1	0	299
57	488	313	30	1	7	2	2	843
58	668	252	19	1	14	3	1	958
59	455	305	26	1	7	2	3	799
60	324	145	0	2	8	1	3	483
61	175	225	13	5	3	5	1	427
62	52	52	1	1	2	1	2	111
63	112	107	3	0	1	0	1	224
64	99	40	2	1	2	1	1	146
65	503	348	27	8	2	7	2	897
66	154	133	15	1	5	0	0	308
67	76	122	4	1	2	2	0	207
68	221	182	26	4	10	5	3	451
69	152	93	8	1	0	1	1	256
70	211	215	31	4	2	1	1	465

Contd....

Polling Station Level Election Results

Winner, Runner-up and 3rd Party Position & Winning Margin According to Polling Stations in Manali Assembly in Assembly Election (AE) under Mandi Parliamentary Constituency in Himachal Pradesh (2022)

Polling Station Number	Winner Party	Winner Votes (%)	Runner-up Party	Runner-up Votes (%)	Winning Margin Votes (%)	Third Party	Third Party Votes (%)	Other Votes (%)
71	IND (MS)	266 (43.54)	INC	188 (30.77)	78 (12.77)	BJP	145 (23.73)	12 (1.96)
72	INC	277 (56.65)	BJP	131 (26.79)	146 (29.86)	IND (MS)	76 (15.54)	5 (1.02)
73	INC	319 (57.89)	BJP	198 (35.93)	121 (21.96)	IND (MS)	18 (3.27)	16 (2.9)
74	INC	433 (46.96)	BJP	416 (45.12)	17 (1.84)	RTRYDVBHMP	28 (3.04)	45 (4.88)
75	INC	390 (44.93)	BJP	321 (36.98)	69 (7.95)	AAP	132 (15.21)	25 (2.88)
76	INC	403 (49.81)	BJP	343 (42.4)	60 (7.41)	AAP	34 (4.2)	29 (3.58)
77	BJP	182 (58.71)	INC	119 (38.39)	63 (20.32)	IND (MS)	2 (0.65)	7 (2.26)
78	BJP	109 (57.07)	INC	76 (39.79)	33 (17.28)	IND (MS)	2 (1.05)	4 (2.09)
79	INC	554 (63.9)	BJP	277 (31.95)	277 (31.95)	AAP	23 (2.65)	13 (1.5)
80	INC	213 (62.28)	BJP	115 (33.63)	98 (28.65)	IND (MS)	8 (2.34)	6 (1.75)
81	INC	157 (46.59)	BJP	152 (45.1)	5 (1.49)	IND (MS)	20 (5.93)	8 (2.37)
82	INC	327 (58.39)	BJP	211 (37.68)	116 (20.71)	IND (MS)	12 (2.14)	10 (1.79)
83	INC	499 (50.71)	BJP	340 (34.55)	159 (16.16)	RTRYDVBHMP	124 (12.6)	21 (2.13)
84	BJP	440 (50.17)	INC	378 (43.1)	62 (7.07)	RTRYDVBHMP	34 (3.88)	25 (2.85)
85	BJP	166 (40.1)	INC	150 (36.23)	16 (3.87)	RTRYDVBHMP	90 (21.74)	8 (1.93)
86	INC	312 (56.93)	BJP	223 (40.69)	89 (16.24)	IND (MS)	5 (0.91)	8 (1.46)
87	INC	448 (47.86)	BJP	438 (46.79)	10 (1.07)	IND (MS)	27 (2.88)	23 (2.46)
88	INC	244 (49.19)	BJP	232 (46.77)	12 (2.42)	AAP	12 (2.42)	8 (1.61)
89	BJP	243 (52.26)	INC	185 (39.78)	58 (12.48)	RTRYDVBHMP	21 (4.52)	16 (3.44)
90	INC	338 (44.13)	BJP	298 (38.9)	40 (5.23)	RTRYDVBHMP	113 (14.75)	17 (2.22)
91	BJP	431 (46.59)	INC	393 (42.49)	38 (4.1)	RTRYDVBHMP	66 (7.14)	35 (3.78)
92	INC	124 (51.45)	BJP	109 (45.23)	15 (6.22)	RTRYDVBHMP	5 (2.07)	3 (1.24)
93	INC	459 (54.45)	BJP	359 (42.59)	100 (11.86)	AAP	9 (1.07)	16 (1.9)
94	BJP	410 (50.62)	INC	370 (45.68)	40 (4.94)	IND (MS)	18 (2.22)	12 (1.48)
95	INC	468 (61.99)	BJP	249 (32.98)	219 (29.01)	IND (MS)	22 (2.91)	16 (2.12)
96	BJP	125 (68.31)	INC	54 (29.51)	71 (38.8)	IND (MS)	1 (0.55)	3 (1.64)
97	INC	421 (53.84)	BJP	349 (44.63)	72 (9.21)	BSP	7 (0.9)	5 (0.64)
98	BJP	338 (54.17)	INC	278 (44.55)	60 (9.62)	AAP	3 (0.48)	5 (0.8)
99	BJP	246 (54.91)	INC	188 (41.96)	58 (12.95)	RTRYDVBHMP	4 (0.89)	10 (2.23)
100	BJP	161 (57.91)	INC	112 (40.29)	49 (17.62)	AAP	2 (0.72)	3 (1.08)
101	BJP	386 (55.78)	INC	300 (43.35)	86 (12.43)	AAP	3 (0.43)	3 (0.43)
102	INC	198 (48.41)	BJP	196 (47.92)	2 (0.49)	IND (MS)	6 (1.47)	9 (2.2)
103	INC	315 (55.17)	BJP	240 (42.03)	75 (13.14)	AAP	5 (0.88)	11 (1.93)
104	BJP	244 (49.59)	INC	200 (40.65)	44 (8.94)	RTRYDVBHMP	19 (3.86)	29 (5.89)
105	INC	304 (52.87)	BJP	234 (40.7)	70 (12.17)	RTRYDVBHMP	21 (3.65)	16 (2.78)

Contd....

Socio-Economic Amenities - Rural

Access to Education Facilities

Particulars	Number of Villages (% of Population)				
	Available	Not Available	If Not Available (Distance of Nearest Facility)		
			A	B	C
Govt. Primary School	114 (86)	70 (14)	61 (11)	8 (2)	0 (0)
Private Primary School	15 (28)	169 (72)	1 (1)	0 (0)	0 (0)
Govt. Middle School	50 (51)	134 (49)	103 (40)	26 (4)	0 (0)
Private Middle School	9 (21)	175 (79)	2 (1)	0 (0)	0 (0)
Govt. Secondary School	18 (27)	166 (73)	95 (54)	38 (8)	26 (5)
Private Secondary School	8 (11)	176 (89)	2 (1)	0 (0)	0 (0)
Govt. Senior Secondary School	12 (21)	172 (79)	81 (52)	51 (16)	38 (8)
Private Senior Secondary School	3 (6)	181 (94)	1 (1)	0 (0)	0 (0)
Govt. Arts and Science Degree College	1 (1)	183 (99)	10 (7)	27 (24)	146 (68)
Private Arts and Science Degree College	1 (1)	183 (99)	0 (0)	0 (0)	0 (0)
Govt. Engineering College	0 (0)	184 (100)	0 (0)	0 (0)	183 (100)
Private Engineering College	0 (0)	184 (100)	0 (0)	0 (0)	1 (0)
Govt. Medicine College	0 (0)	184 (100)	0 (0)	0 (0)	184 (100)
Private Medicine College	0 (0)	184 (100)	0 (0)	0 (0)	0 (0)
Govt. Management Institute	0 (0)	184 (100)	1 (2)	6 (15)	109 (40)
Private Management Institute	0 (0)	184 (100)	0 (0)	0 (0)	68 (43)
Govt. Polytechnic	0 (0)	184 (100)	0 (0)	0 (0)	184 (100)
Private Polytechnic	0 (0)	184 (100)	0 (0)	0 (0)	0 (0)
Govt. Vocational Training School/ITI	0 (0)	184 (100)	0 (0)	0 (0)	184 (100)
Private Vocational Training School/ITI	0 (0)	184 (100)	0 (0)	0 (0)	0 (0)
Govt. Non Formal Training Centre	0 (0)	184 (100)	1 (2)	8 (16)	173 (81)
Private Non Formal Training Centre	0 (0)	184 (100)	0 (0)	0 (0)	2 (1)
Govt. School For Disabled	0 (0)	184 (100)	0 (0)	0 (0)	75 (46)
Private School For Disabled	0 (0)	184 (100)	2 (2)	7 (16)	100 (36)
Government Others	0 (0)	184 (100)	0 (0)	0 (0)	0 (0)
Private Others	0 (0)	184 (100)	0 (0)	0 (0)	0 (0)

Note : Distance A : Less than 5 km; B : Between 5-10 km; C : 10+ km.; Source : Data Analysis is based on 2011 Census.

DISCLAIMER

The Terms of Use and Disclaimer of Datanet India Private Limited (hereinafter referred to as "Datanet") for use of this analysis report of **Manali Assembly Constituency (Manali Vidhan Sabha)** :-

1. **Assembly Factbook™** is a Registered Trade Mark owned by Datanet.
2. All the maps are sketched and graphical representation only and have not been drawn to the scale and also not to represent the actual geographical area or boundary of the unit.
3. The data for the aforesaid analysis is based on authentic sources and has been culled from the various publications of Census, CSO and NSSO for district and block level data, various central and state government departments, Central & State Elections Commissions and the concerned Returning Officers' releases, Electoral Rolls, Election results and allied publications, internal assessment, surveys, estimates and analysis. Therefore, certain adjustment of data at micro level may have been done to arrive closer to the macro data.
4. Data have been provided on an "As Is" and "As AVAILABLE" basis
5. The colours shown in the maps or diagram and charts of a particular party, alliance or AC are indicative and do not represent them.
6. This publication which includes maps, sheets, graphs and data would be the property under copyright of Datanet only. The user may use these for its internal study, analysis and research purposes. It's public display, re-selling or any commercial uses by the user are not allowed.
7. Datanet has taken due care and caution in compilation and processing of data and allied information, but does not guarantee the accuracy, adequacy or completeness of any information/analysis and will be not responsible for any errors or omissions or for the results obtained from the use of such information/analysis.
8. All the contents for the publication have been culled from various authentic sources and Datanet reasonably believes such sources to be reliable, but does not make any representations, express or implied as to the accuracy or fitness of use of such information. The information or contents of the information/analysis do not constitute advice and should not be relied upon in making (or refraining from making) any decision. Any reliance placed upon the information provided by Datanet is the sole responsibility and strictly at the user's risk.
9. In no event will Datanet be liable for any damages (including, without limitation, damages for loss of business projects, or loss of profits) arising in contract, tort or otherwise from the use of or inability to use any of its contents, or from any action taken (or refrained from being taken) as a result of using the analysis or any of its contents. Datanet its directors, owners, editors, officials, employees, distributor and agents or any associate will not be liable for any errors in the information contained or any consequences arising from the use of the contents of the provided information/analysis.
10. If any provision of these terms and conditions is held invalid or illegal or unenforceable for any reason by any court of competent jurisdiction, such provision shall be severed and the remainder of provisions of the terms and conditions shall continue in full force and effect as if the Term of Use had been executed with the invalid, illegal or unenforceable provision eliminated.
11. If there are any discrepancies in the information provided, please bring it to attention of Datanet for suitable rectification measures.

Buy Online This Complete Book At
Datanet India eBooks Store

www.indiastatpublications.com

or go directly at

[http://www.indiastatpublications.com/
Assembly_factbook/Himachal Pradesh/Mandi/ Manali](http://www.indiastatpublications.com/Assembly_factbook/Himachal%20Pradesh/Mandi/Manali)

 **india**stat**elections**

ISBN : 978-93-5905-295-3



9 789359 052953