



Himachal Pradesh

# Assembly Factbook™

Nachan Assembly Constituency



Key Electoral Data of Nachan  
Assembly Constituency (Vidhan Sabha)



**indiastat**publications

Himachal Pradesh

# **Assembly Factbook™**

Nachan Assembly Constituency



Nachan Vidhan Sabha

**Editor & Director**

Dr. R.K. Thukral

**Research Editor**

Dr. Shafeeq Rahman

**Compiled, Researched and Published by  
Datanet India Pvt. Ltd.**

D-100, 1st Floor,

Okhla Industrial Area, Phase-I,

New Delhi- 110020.

Ph.: 91-11- 43580781-84

Email : support@indiastatpublications.com

Website : www.indiastatelections.com

**Online Book Store :**

www.indiastatpublications.com

**Report No. :** AFB/HP-28-0123

**ISBN :** 978-93-5822-947-9

**First Edition :** January, 2018

**Sixth Updated Edition :** January, 2023

**Price :** Rs.11500/-

US\$ 310

© **Datanet India Pvt. Ltd.**

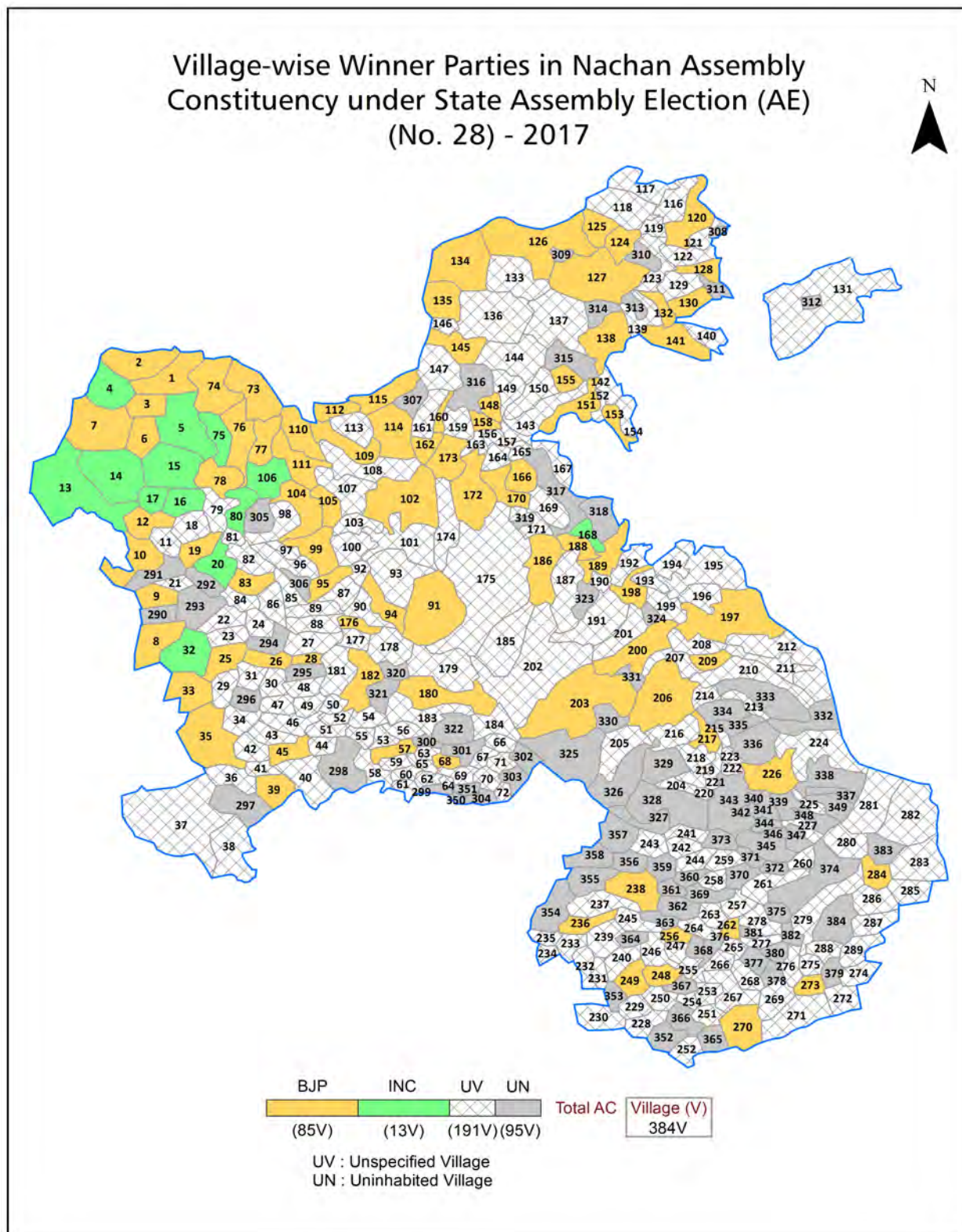
All rights reserved. No part of this book may be reproduced, stored in a retrieval system or transmitted in any form or by any means, mechanical photocopying, photographing, scanning, recording or otherwise without the prior written permission of the publisher. Please refer to Disclaimer at page no. 146 for the use of this publication.

Printed in India

No.	Particulars	Page No.
	<b>Introduction</b>	
1	Assembly Constituency - (Vidhan Sabha) at a Glance   Features of Assembly as per Delimitation Commission of India (2008)	1-2
	<b>Location and Political Maps</b>	
2	Location Map   Boundaries of Assembly Constituency - (Vidhan Sabha) in District   Boundaries of Assembly Constituency under Parliamentary Constituency - (Lok Sabha)   Village-wise Winner Parties- 2022, 2019, 2017, 2014, 2012 and 2009	3-11
	<b>Administrative Setup (2011)</b>	
3	District   Sub-district   Towns   Villages   Inhabited Villages   Uninhabited Villages   Village Panchayat   Intermediate Panchayat	12-27
	<b>Demographics (2011)</b>	
4	Population   Households   Rural/Urban Population   Villages by Population Size   Sex Ratio (Total & 0-6 Years)   Religious Population   Social Population   Literacy Rate	28-29
	<b>Electoral Features</b>	
5	Important Dates of Last Elections Held   Electors by Gender   Service Electors   Voters   Voters Turnout   Polling Stations & Average Number of Electors per Polling Station   Electors by Age Group   Present Elected Representatives	30-35
	<b>Historical Summary Election Results</b>	
6	Vote Share of Major Parties   Winning Margin (Number & Percentage)   Polarity of Parties   Summary Result of Assembly Segment of Parliamentary Elections 2019, 2014, 2009, 2004 and 1999   Summary Result of Assembly Elections 2022, 2017, 2012, 2007, 2003, 1998, 1993, 1990, 1985, 1982 and 1977	36-55
	<b>Polling Station Level Election Results</b>	
7	Name and Number of Polling Station 2022, 2019, 2017, 2014, 2012 and 2009   Polling Station-wise Electors, Voters & Voters Turnout 2022, 2019, 2017, 2014, 2012 and 2009   Polling Station wise Elections Results 2022, 2019, 2017, 2014, 2012 and 2009	56-126
	<b>Share of Assembly Constituency</b>	
8	Share of Assembly Constituency - (Vidhan Sabha) in State, District and Parliamentary Constituency - (Lok Sabha)	127
	<b>Socio-Economic Amenities (2011)</b>	
9	Access to Administrative Units   Agricultural, Manufacturing and Industrial Commodities   Demographic Indicators   Education   Health & Manpower   Drinking Water Supply   Sanitation   Entertainment and Recreations Infrastructure   Power   Food Allocation Distribution and Marketing of Agriculture Commodities Infrastructure   Transport and Road Infrastructure   Communication   Banking and Financial Services   Land Use   Irrigation Source	129-143
10	<b>Abbreviation &amp; Sources</b>	144-145
11	<b>Disclaimer</b>	146



## Location & Political Map



## Administrative Setup

### List of Village Panchayat & Intermediate Panchayat (Block) Name - 2011

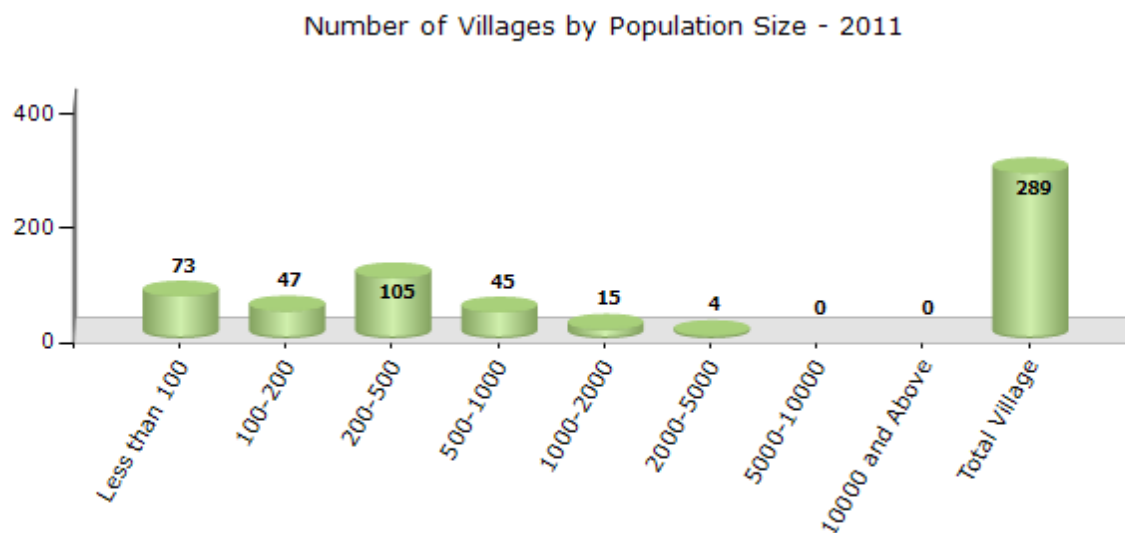
Village Name	Village Panchayat Name	Intermediate Panchayat Name
Anu (248)	Rajwari (SDR)	Balh
Badahan (266)	Chhamyar (SDR)	Balh
Badehter (135)	Doldhar (SNR)	Sundarnagar
Badhoo (59)	Basa (GHR)	Gohar
Badhu (168)	Shilhanu (GHR)	Gohar
Bag (186)	Dhishti (GHR)	Gohar
Baga (32)	Syanj (GHR)	Gohar
Baggi (281)	Baggi (SDR)	Balh
Bahal (319)	Masogal	Gohar
Bahwa (118)	Gohar (GHR)	Gohar
Baihari (57)	Naoun (GHR)	Gohar
Baila (25)	Baila	Gohar
Bakhari (273)	Jhungi (GHR)	Gohar
Bakhdog (172)	Shala (GHR)	Gohar
Balash (169)	Rohanda (SNR)	Sundarnagar
Baleran (249)	Rajwari (SDR)	Balh
Balhari (42)	Balhari (GHR)	Gohar
Bandla (290)	Ghrot (GHR)	Gohar
Bara (14)	Bara (GHR)	Gohar
Barikhmani (273)	Brikhmani (SDR)	Balh
Barjohru (153)	Naoun (GHR)	Gohar
Barnog (145)	Ghiri (SNR)	Sundarnagar
Barnog (255)	Chhamyar (SDR)	Balh
Barnog (305)	Jhungi (GHR)	Gohar
Barnog (324)	Masogal	Gohar
Bassa (60)	Basa (GHR)	Gohar
Batah Dhar (212)	Jahal (GHR)	Gohar
Batoli (18)	Nandi (GHR)	Gohar
Begli Dhar (329)	Kutwahchi (GHR)	Gohar

Contd....

## Demographics

### Number of Villages by Population Size - 2011

Less than 100	100-200	200-500	500-1000	1000-2000	2000-5000	5000-10000	10000 and Above	Total Village
73	47	105	45	15	4	0	0	289

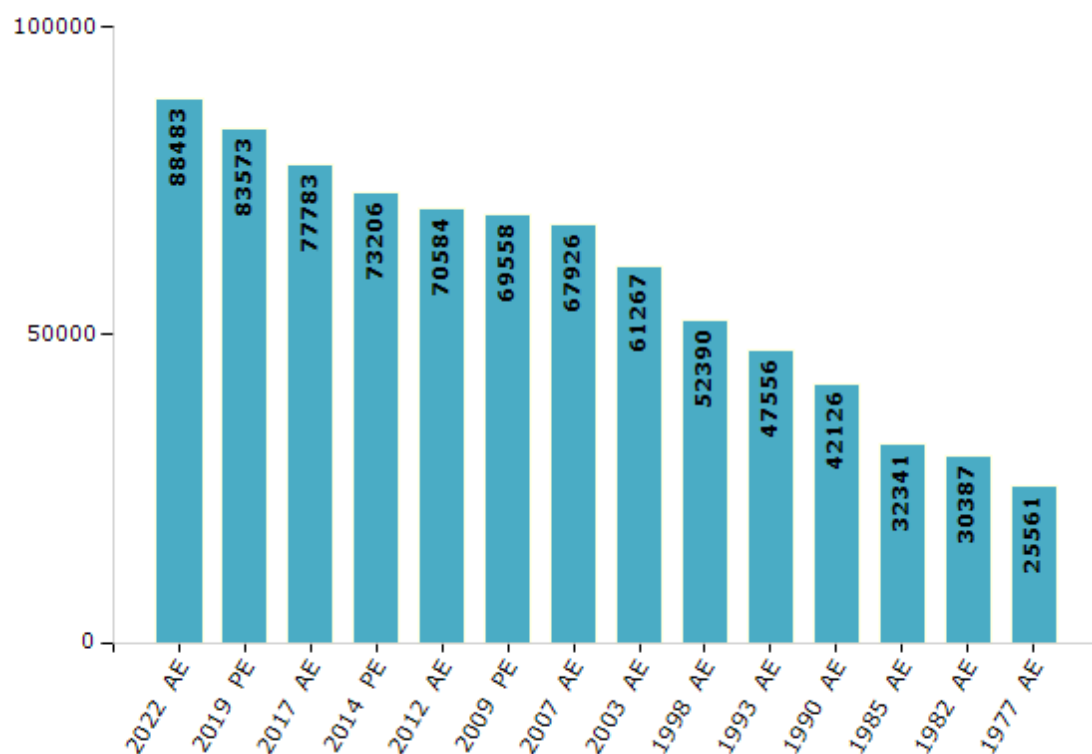


## Electoral Features

### Electors by Male & Female

Year	Male	Female	Others	Total	Year	Male	Female	Others	Total
2022 AE	44472	44011	0	88483	1998 AE	26292	26098	-	52390
2019 PE	41985	41588	0	83573	1993 AE	23925	23631	-	47556
2017 AE	39195	38588	0	77783	1990 AE	21390	20736	-	42126
2014 PE	37084	36122	0	73206	1985 AE	16276	16065	-	32341
2012 AE	36004	34580	0	70584	1982 AE	15240	15147	-	30387
2009 PE	35049	34509	-	69558	1977 AE	13090	12471	-	25561
2007 AE	34148	33778	-	67926	1972 AE	-	-	-	-
2004 PE	-	-	-	-	1967 AE	-	-	-	-
2003 AE	30841	30426	-	61267	1952 AE	-	-	-	-
1999 PE	-	-	-	-					

Number of Electors



**Note :** AE : Assembly Election, PE : Assembly Segment of Parliamentary Election

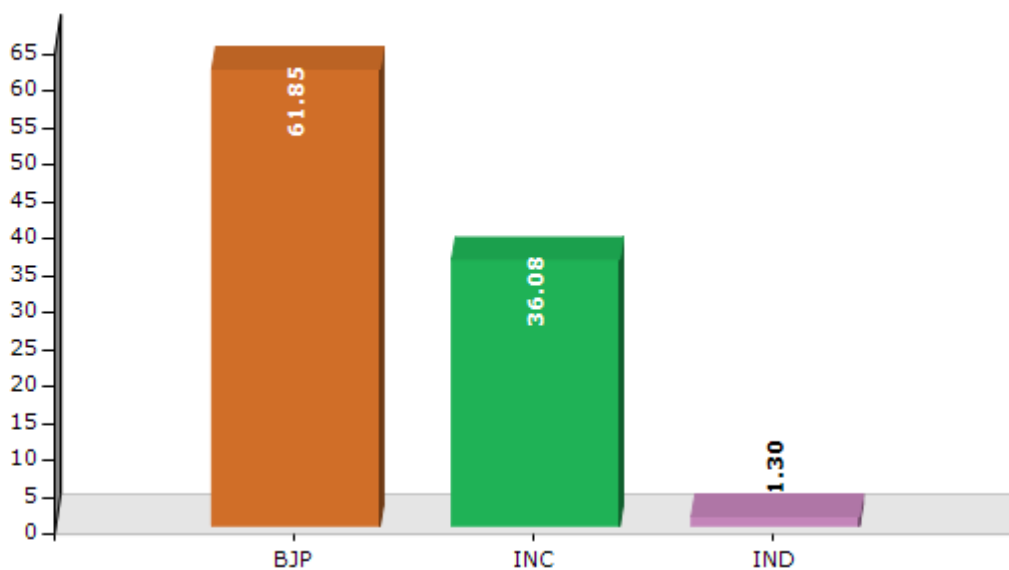


## Historical Summary Election Results

### Summary Result of Assembly Election - 2017

Candidate Name	Party	Votes	Votes %
Vinod Kumar	BJP	38154	61.85
Lal Singh Kaushal	INC	22258	36.08
Satya Prakash	IND	804	1.3
	NOTA	471	0.76

Votes Percentage of Top Parties - 2017



## Polling Station Level Election Results

### Number and Name of Polling Stations (PS) (2022)

Number of Polling Stations	Name of Polling Stations	Number of Polling Stations	Name of Polling Stations
1	Kot 1	22	Mandir Tanda
2	Kot 2	23	Dhawan 1
3	Dan	24	Dhawan 2
4	Maggar	25	Dugrain 1
5	Baggi 1	26	Dugrain 2
6	Baggi 2	27	Kanaid 1
7	Padhru	28	Kanaid 2
8	Choukhadi	29	Kanaid 3
9	Brikhmani	30	Bhour 1
10	Rajwari	31	Bhour 2
11	Anu	32	Sai 1
12	Kutahchi	33	Sai 2
13	Chhamyar 1	34	Chhatar
14	Chhamyar 2	35	Jugahan
15	Refal	36	Bharjwanu 1
16	Sali	37	Bharjwanu 2
17	Bhyarta	38	Lower Behli
18	Dyargi 1	39	Upper Behli
19	Dyargi 2	40	Ghanghal
20	Salwahan 1	41	Mahadev 1
21	Salwahan 2	42	Mahadev 2

Contd....

## Polling Station Level Election Results

### Polling Station-wise Votes Secured by Overall Top Five Parties in Nachan Assembly in Assembly Election (AE) under Mandi Parliamentary Constituency in Himachal Pradesh (2022)

Number of Polling Station	Winner - Vinod Kumar (BJP)	Runner-up - Naresh Kumar (INC)	3rd - Gian Chand (IND)	4th - Jasveer Singh (IND)	5th - Nand Lal (BSP)	NOTA	Other	Total Votes Secured
36	198	203	20	39	3	0	4	467
37	257	283	20	69	0	3	1	633
38	360	275	66	159	5	5	8	878
39	180	182	34	65	2	7	7	477
40	435	285	139	107	5	9	4	984
41	243	220	14	80	2	4	7	570
42	176	182	46	60	0	4	2	470
43	354	281	111	84	4	6	8	848
44	216	237	30	35	3	6	30	557
45	236	154	52	22	2	5	14	485
46	122	119	43	65	1	0	3	353
47	188	113	40	414	1	3	6	765
48	385	264	61	40	2	6	4	762
49	285	255	28	44	1	5	2	620
50	378	289	57	48	1	6	1	780
51	145	64	34	24	0	1	1	269
52	191	194	40	179	3	0	0	607
53	190	162	54	24	1	2	3	436
54	61	147	33	38	2	2	3	286
55	253	268	32	5	2	5	1	566
56	150	105	77	6	0	2	1	341
57	327	334	98	12	1	6	1	779
58	77	72	13	1	1	0	2	166
59	216	132	47	12	3	3	2	415
60	101	195	42	1	1	2	0	342
61	236	136	36	0	1	4	2	415
62	357	348	24	5	3	5	3	745
63	326	251	176	24	4	9	3	793
64	254	146	46	6	4	0	3	459
65	278	101	45	2	1	0	4	431
66	213	56	29	0	1	2	1	302
67	336	254	156	1	7	10	5	769
68	229	155	78	2	4	1	2	471
69	127	70	71	0	2	2	2	274
70	87	78	89	1	1	5	1	262

Contd....

## Polling Station Level Election Results

**Winner, Runner-up and 3rd Party Position & Winning Margin According to Polling Stations in Nachan Assembly in Assembly Election (AE) under Mandi Parliamentary Constituency in Himachal Pradesh (2022)**

Polling Station Number	Winner Party	Winner Votes (%)	Runner-up Party	Runner-up Votes (%)	Winning Margin Votes (%)	Third Party	Third Party Votes (%)	Other Votes (%)
71	IND (GC)	69 (38.12)	BJP	65 (35.91)	4 (2.21)	INC	44 (24.31)	3 (1.66)
72	BJP	173 (75.22)	INC	34 (14.78)	139 (60.44)	IND (GC)	19 (8.26)	4 (1.74)
73	BJP	491 (77.44)	INC	95 (14.98)	396 (62.46)	IND (GC)	39 (6.15)	9 (1.42)
74	BJP	264 (55.35)	INC	178 (37.32)	86 (18.03)	IND (GC)	23 (4.82)	12 (2.52)
75	BJP	101 (75.94)	INC	29 (21.8)	72 (54.14)	BSP	1 (0.75)	2 (1.5)
76	BJP	157 (63.31)	INC	86 (34.68)	71 (28.63)	IND (GC)	3 (1.21)	2 (0.81)
77	BJP	301 (67.64)	INC	105 (23.6)	196 (44.04)	IND (GC)	27 (6.07)	12 (2.7)
78	BJP	157 (86.74)	INC	19 (10.5)	138 (76.24)	IND (GC)	4 (2.21)	1 (0.55)
79	BJP	332 (61.37)	INC	177 (32.72)	155 (28.65)	IND (GC)	23 (4.25)	9 (1.66)
80	BJP	396 (63.16)	INC	167 (26.63)	229 (36.53)	IND (GC)	51 (8.13)	13 (2.07)
81	INC	61 (53.98)	BJP	48 (42.48)	13 (11.5)	IND (GC)	2 (1.77)	2 (1.77)
82	BJP	121 (50.63)	INC	68 (28.45)	53 (22.18)	IND (GC)	45 (18.83)	5 (2.09)
83	BJP	99 (64.29)	INC	51 (33.12)	48 (31.17)	IND (GC)	4 (2.6)	0 (0)
84	BJP	377 (49.22)	INC	276 (36.03)	101 (13.19)	IND (GC)	107 (13.97)	6 (0.78)
85	BJP	60 (65.93)	INC	26 (28.57)	34 (37.36)	IND (GC)	5 (5.49)	0 (0)
86	BJP	446 (54.52)	INC	274 (33.5)	172 (21.02)	IND (GC)	88 (10.76)	10 (1.22)
87	BJP	152 (58.24)	INC	73 (27.97)	79 (30.27)	IND (GC)	29 (11.11)	7 (2.68)
88	BJP	296 (60.91)	INC	157 (32.3)	139 (28.61)	IND (GC)	31 (6.38)	2 (0.41)
89	BJP	255 (61.59)	INC	150 (36.23)	105 (25.36)	IND (GC)	5 (1.21)	4 (0.97)
90	BJP	359 (51.43)	INC	274 (39.26)	85 (12.17)	IND (GC)	48 (6.88)	17 (2.44)
91	BJP	344 (40.86)	IND (GC)	294 (34.92)	50 (5.94)	INC	188 (22.33)	16 (1.9)
92	BJP	116 (50.43)	INC	105 (45.65)	11 (4.78)	IND (GC)	8 (3.48)	1 (0.43)
93	BJP	132 (52.38)	INC	106 (42.06)	26 (10.32)	IND (GC)	12 (4.76)	2 (0.79)
94	IND (GC)	231 (43.02)	BJP	202 (37.62)	29 (5.4)	INC	97 (18.06)	7 (1.3)
95	BJP	219 (37.5)	IND (GC)	209 (35.79)	10 (1.71)	INC	144 (24.66)	12 (2.05)
96	BJP	226 (52.31)	INC	134 (31.02)	92 (21.29)	IND (GC)	65 (15.05)	7 (1.62)
97	BJP	395 (54.18)	INC	231 (31.69)	164 (22.49)	IND (GC)	88 (12.07)	15 (2.06)
98	BJP	402 (54.55)	INC	177 (24.02)	225 (30.53)	IND (GC)	144 (19.54)	14 (1.9)
99	BJP	470 (55.69)	INC	269 (31.87)	201 (23.82)	IND (GC)	78 (9.24)	27 (3.2)
100	BJP	404 (57.47)	INC	219 (31.15)	185 (26.32)	IND (GC)	69 (9.82)	11 (1.56)
101	BJP	442 (53.77)	INC	248 (30.17)	194 (23.6)	IND (GC)	112 (13.63)	20 (2.43)
102	INC	338 (46.94)	BJP	320 (44.44)	18 (2.5)	IND (GC)	49 (6.81)	13 (1.81)
103	BJP	309 (52.64)	INC	211 (35.95)	98 (16.69)	IND (GC)	62 (10.56)	5 (0.85)
104	BJP	206 (46.82)	INC	205 (46.59)	1 (0.23)	IND (GC)	24 (5.45)	5 (1.14)
105	BJP	399 (58.33)	INC	231 (33.77)	168 (24.56)	IND (GC)	42 (6.14)	12 (1.75)

Contd....

## Socio-Economic Amenities - Rural

### Access to Education Facilities

Particulars	Number of Villages (% of Population)				
	Available	Not Available	If Not Available (Distance of Nearest Facility)		
			A	B	C
Govt. Primary School	142 (79)	147 (21)	132 (18)	9 (1)	0 (0)
Private Primary School	15 (18)	274 (82)	3 (1)	1 (0)	0 (0)
Govt. Middle School	64 (43)	225 (57)	170 (42)	45 (10)	2 (1)
Private Middle School	16 (17)	273 (83)	2 (1)	0 (0)	0 (0)
Govt. Secondary School	31 (19)	258 (81)	168 (52)	72 (21)	8 (2)
Private Secondary School	8 (7)	281 (93)	5 (3)	1 (0)	0 (0)
Govt. Senior Secondary School	19 (13)	270 (87)	131 (45)	115 (36)	19 (4)
Private Senior Secondary School	3 (3)	286 (97)	4 (2)	0 (0)	0 (0)
Govt. Arts and Science Degree College	1 (0)	288 (100)	18 (9)	25 (19)	139 (41)
Private Arts and Science Degree College	0 (0)	289 (100)	2 (3)	9 (10)	95 (18)
Govt. Engineering College	0 (0)	289 (100)	7 (5)	18 (22)	179 (47)
Private Engineering College	2 (0)	287 (100)	7 (2)	4 (1)	72 (22)
Govt. Medicine College	0 (0)	289 (100)	0 (0)	0 (0)	286 (98)
Private Medicine College	0 (0)	289 (100)	0 (0)	0 (0)	3 (2)
Govt. Management Institute	0 (0)	289 (100)	2 (1)	11 (8)	95 (32)
Private Management Institute	1 (0)	288 (100)	12 (7)	16 (19)	152 (33)
Govt. Polytechnic	0 (0)	289 (100)	6 (5)	18 (23)	244 (65)
Private Polytechnic	2 (1)	287 (99)	3 (0)	0 (0)	16 (6)
Govt. Vocational Training School/ITI	1 (1)	288 (99)	14 (6)	29 (22)	230 (68)
Private Vocational Training School/ITI	0 (0)	289 (100)	7 (2)	8 (1)	0 (0)
Govt. Non Formal Training Centre	0 (0)	289 (100)	4 (5)	9 (10)	275 (85)
Private Non Formal Training Centre	0 (0)	289 (100)	0 (0)	0 (0)	1 (0)
Govt. School For Disabled	0 (0)	289 (100)	4 (5)	16 (22)	268 (73)
Private School For Disabled	0 (0)	289 (100)	0 (0)	0 (0)	1 (0)
Government Others	0 (0)	289 (100)	0 (0)	0 (0)	1 (0)
Private Others	0 (0)	289 (100)	0 (0)	0 (0)	0 (0)

Note : Distance A : Less than 5 km; B : Between 5-10 km; C : 10+ km.; Source : Data Analysis is based on 2011 Census.



## DISCLAIMER

The Terms of Use and Disclaimer of Datanet India Private Limited (hereinafter referred to as "Datanet") for use of this analysis report of **Nachan Assembly Constituency (Nachan Vidhan Sabha)** :-

1. **Assembly Factbook™** is a Registered Trade Mark owned by Datanet.
2. All the maps are sketched and graphical representation only and have not been drawn to the scale and also not to represent the actual geographical area or boundary of the unit.
3. The data for the aforesaid analysis is based on authentic sources and has been culled from the various publications of Census, CSO and NSSO for district and block level data, various central and state government departments, Central & State Elections Commissions and the concerned Returning Officers' releases, Electoral Rolls, Election results and allied publications, internal assessment, surveys, estimates and analysis. Therefore, certain adjustment of data at micro level may have been done to arrive closer to the macro data.
4. Data have been provided on an "As Is" and "As AVAILABLE" basis
5. The colours shown in the maps or diagram and charts of a particular party, alliance or AC are indicative and do not represent them.
6. This publication which includes maps, sheets, graphs and data would be the property under copyright of Datanet only. The user may use these for its internal study, analysis and research purposes. It's public display, re-selling or any commercial uses by the user are not allowed.
7. Datanet has taken due care and caution in compilation and processing of data and allied information, but does not guarantee the accuracy, adequacy or completeness of any information/analysis and will be not responsible for any errors or omissions or for the results obtained from the use of such information/analysis.
8. All the contents for the publication have been culled from various authentic sources and Datanet reasonably believes such sources to be reliable, but does not make any representations, express or implied as to the accuracy or fitness of use of such information. The information or contents of the information/analysis do not constitute advice and should not be relied upon in making (or refraining from making) any decision. Any reliance placed upon the information provided by Datanet is the sole responsibility and strictly at the user's risk.
9. In no event will Datanet be liable for any damages (including, without limitation, damages for loss of business projects, or loss of profits) arising in contract, tort or otherwise from the use of or inability to use any of its contents, or from any action taken (or refrained from being taken) as a result of using the analysis or any of its contents. Datanet its directors, owners, editors, officials, employees, distributor and agents or any associate will not be liable for any errors in the information contained or any consequences arising from the use of the contents of the provided information/analysis.
10. If any provision of these terms and conditions is held invalid or illegal or unenforceable for any reason by any court of competent jurisdiction, such provision shall be severed and the remainder of provisions of the terms and conditions shall continue in full force and effect as if the Term of Use had been executed with the invalid, illegal or unenforceable provision eliminated.
11. If there are any discrepancies in the information provided, please bring it to attention of Datanet for suitable rectification measures.

**Buy Online This Complete Book At  
Datanet India eBooks Store**

**[www.indiastatpublications.com](http://www.indiastatpublications.com)**

**or go directly at**

**[http://www.indiastatpublications.com/  
Assembly\\_factbook/Himachal Pradesh/Mandi/ Nachan](http://www.indiastatpublications.com/Assembly_factbook/Himachal%20Pradesh/Mandi/Nachan)**

 **indiastat**elections

ISBN : 978-93-5822-947-9



9 789358 229479