



Himachal Pradesh

Assembly Factbook™

Sarkaghat Assembly Constituency



Key Electoral Data of Sarkaghat
Assembly Constituency (Vidhan Sabha)



indiastatpublications

Himachal Pradesh

Assembly Factbook™

Sarkaghat Assembly Constituency



Sarkaghat Vidhan Sabha

Editor & Director

Dr. R.K. Thukral

Research Editor

Dr. Shafeeq Rahman

**Compiled, Researched and Published by
Datanet India Pvt. Ltd.**

D-100, 1st Floor,

Okhla Industrial Area, Phase-I,

New Delhi- 110020.

Ph.: 91-11- 43580781-84

Email : support@indiastatpublications.com

Website : www.indiastatelections.com

Online Book Store :

www.indiastatpublications.com

Report No. : AFB/HP-35-0123

ISBN : 978-93-5822-688-1

First Edition : January, 2018

Sixth Updated Edition : January, 2023

Price : Rs.11500/-

US\$ 310

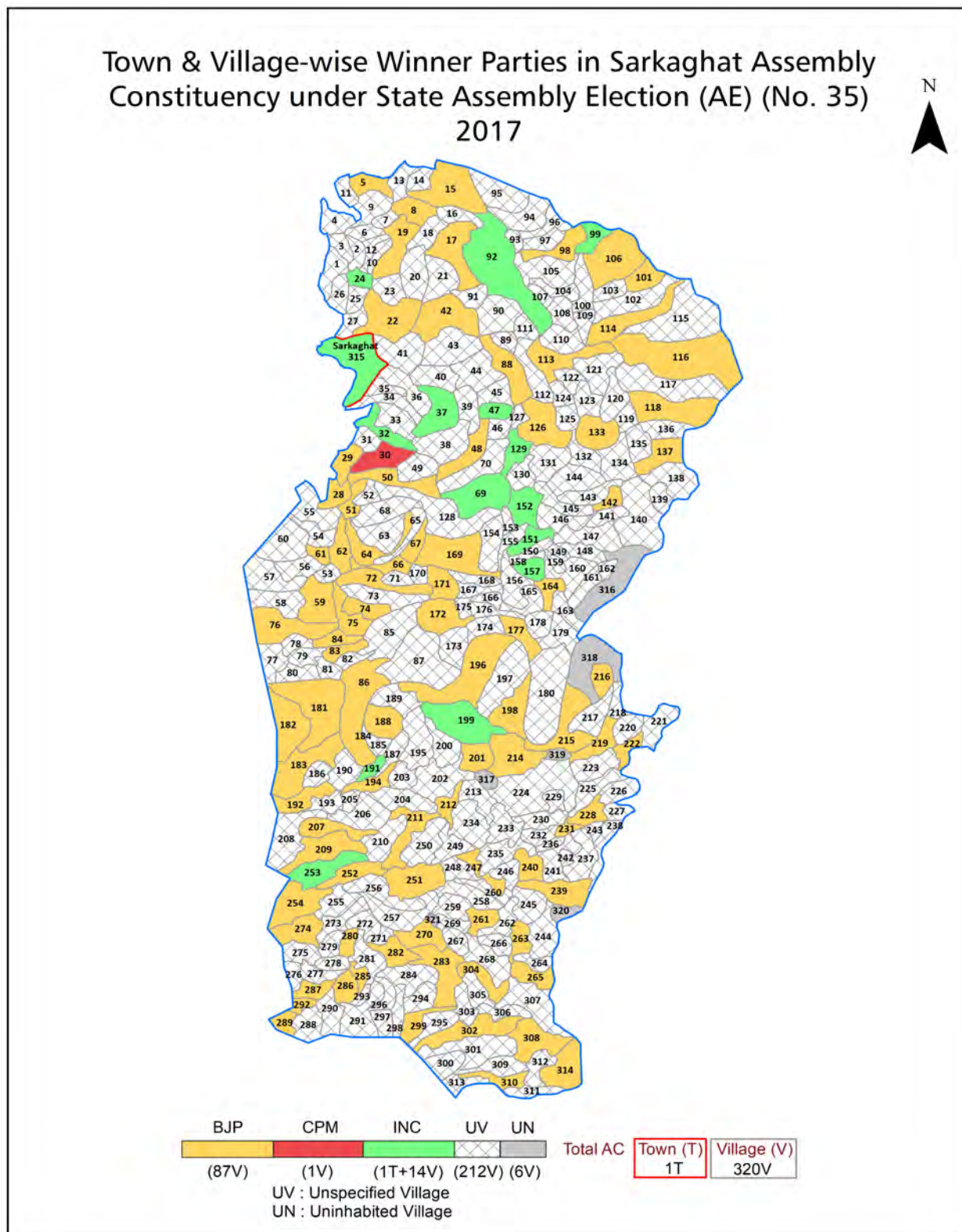
© **Datanet India Pvt. Ltd.**

All rights reserved. No part of this book may be reproduced, stored in a retrieval system or transmitted in any form or by any means, mechanical photocopying, photographing, scanning, recording or otherwise without the prior written permission of the publisher. Please refer to Disclaimer at page no. 143 for the use of this publication.

Printed in India

No.	Particulars	Page No.
	Introduction	
1	Assembly Constituency - (Vidhan Sabha) at a Glance Features of Assembly as per Delimitation Commission of India (2008)	1-2
	Location and Political Maps	
2	Location Map Boundaries of Assembly Constituency - (Vidhan Sabha) in District Boundaries of Assembly Constituency under Parliamentary Constituency - (Lok Sabha) Town & Village-wise Winner Parties- 2022, 2019, 2017, 2014, 2012 and 2009	3-11
	Administrative Setup (2011)	
3	District Sub-district Towns Villages Inhabited Villages Uninhabited Villages Village Panchayat Intermediate Panchayat	12-27
	Demographics (2011)	
4	Population Households Rural/Urban Population Towns and Villages by Population Size Sex Ratio (Total & 0-6 Years) Religious Population Social Population Literacy Rate	28-29
	Electoral Features	
5	Important Dates of Last Elections Held Electors by Gender Service Electors Voters Voters Turnout Polling Stations & Average Number of Electors per Polling Station Electors by Age Group Present Elected Representatives	30-35
	Historical Summary Election Results	
6	Vote Share of Major Parties Winning Margin (Number & Percentage) Polarity of Parties Summary Result of Assembly Segment of Parliamentary Elections 2019, 2014 and 2009 Summary Result of Assembly Elections 2022, 2017 and 2012	36-45
	Polling Station Level Election Results	
7	Name and Number of Polling Station 2022, 2019, 2017, 2014, 2012 and 2009 Polling Station-wise Electors, Voters & Voters Turnout 2022, 2019, 2017, 2014, 2012 and 2009 Polling Station wise Elections Results 2022, 2019, 2017, 2014, 2012 and 2009	46-123
	Share of Assembly Constituency	
8	Share of Assembly Constituency - (Vidhan Sabha) in State, District and Parliamentary Constituency - (Lok Sabha)	124
	Socio-Economic Amenities (2011)	
9	Access to Administrative Units Agricultural, Manufacturing and Industrial Commodities Demographic Indicators Education Health & Manpower Drinking Water Supply Sanitation Entertainment and Recreations Infrastructure Power Food Allocation Distribution and Marketing of Agriculture Commodities Infrastructure Transport and Road Infrastructure Communication Banking and Financial Services Land Use Irrigation Source	126-140
10	Abbreviation & Sources	141-142
11	Disclaimer	143

Location & Political Map



Administrative Setup

List of Village Panchayat & Intermediate Panchayat (Block) Name - 2011

Village Name	Village Panchayat Name	Intermediate Panchayat Name
Alsogi (568)	Smaila (GPR)	Gopalpur
Alyana (222)	Parasada Hawani	Dharmpur
Ambi (320)	Chauri (GPR)	Gopalpur
Andharara (523)	Chowk (GPR)	Gopalpur
Bachhwan (545)	Smaila (GPR)	Gopalpur
Bada Samahal (442)	Gahar (GPR)	Gopalpur
Badahin (499)	Kot (GPR)	Gopalpur
Badal (373)	Gopalpur (GPR)	Gopalpur
Badoi (452)	Paunta (GPR)	Gopalpur
Badon (576)	Nawani (GPR)	Gopalpur
Badresa (310)	Chauri (GPR)	Gopalpur
Bag (288)	Bag (GPR)	Gopalpur
Baggi (342)	Khahan (GPR)	Gopalpur
Bagi (459)	Paunta (GPR)	Gopalpur
Bah (391)	Rakhota	Gopalpur
Bahi (461)	Sulpur (Javot)	Gopalpur
Bahnnoo (513)	Kalthar	Gopalpur
Baihanji (384)	Gopalpur (GPR)	Gopalpur
Baira (347)	Pingla (GPR)	Gopalpur
Baldwara (478)	Baldwara (GPR)	Gopalpur
Baldwara Matehri (371)	Jukain	Gopalpur
Balehra (531)	Dhanalag (GPR)	Gopalpur
Balh Lalihan (360)	Rakhota	Gopalpur
Balhra Chhek (362)	Maseran (GPR)	Gopalpur
Ban Bhangoh (433)	Sulpur (Javot)	Gopalpur
Bandropa (326)	Thauna (GPR)	Gopalpur
Banyorka (209)	Jhanjhehal	Dharmpur
Bari (492)	Narola (GPR)	Gopalpur
Bari (561)	Smaila (GPR)	Gopalpur

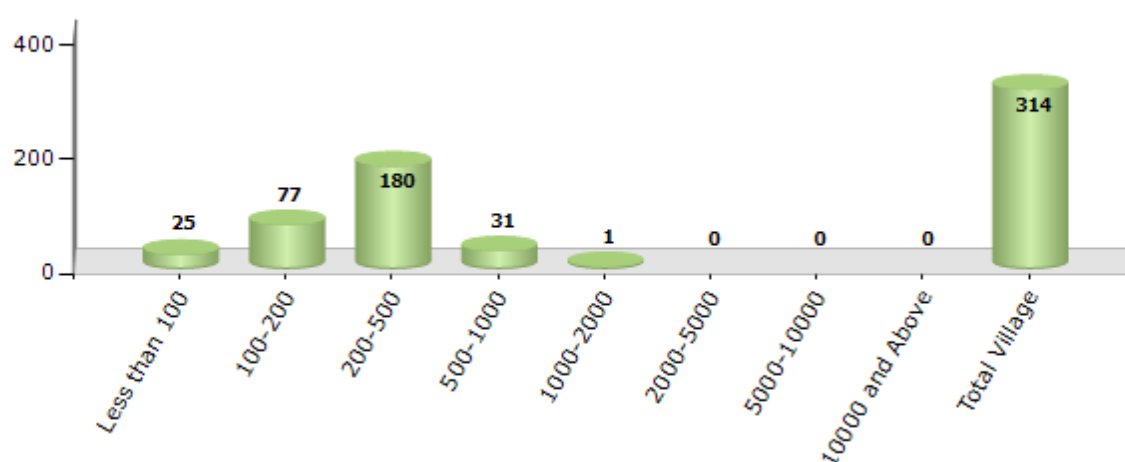
Contd....

Demographics

Number of Villages by Population Size - 2011

Less than 100	100-200	200-500	500-1000	1000-2000	2000-5000	5000-10000	10000 and Above	Total Village
25	77	180	31	1	0	0	0	314

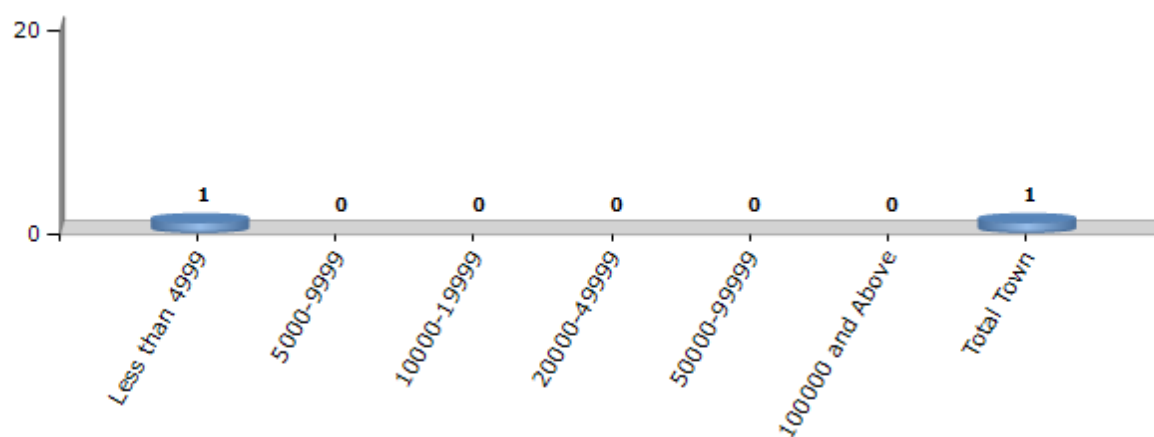
Number of Villages by Population Size - 2011



Number of Towns by Population Size - 2011

Less than 4999	5000-9999	10000-19999	20000-49999	50000-99999	100000 and Above	Total Town
1	0	0	0	0	0	1

Number of Towns by Population Size - 2011

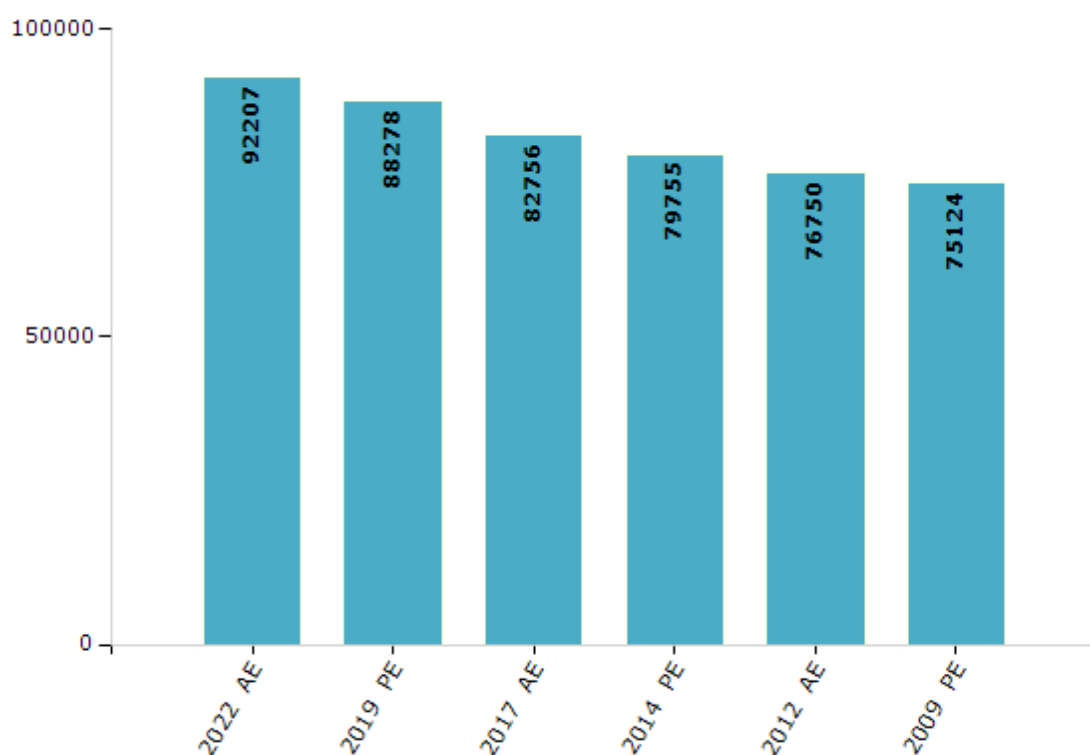


Electoral Features

Electors by Male & Female

Year	Male	Female	Others	Total	Year	Male	Female	Others	Total
2022 AE	46119	46087	1	92207	1998 AE	-	-	-	-
2019 PE	44128	44148	2	88278	1993 AE	-	-	-	-
2017 AE	41244	41512	0	82756	1990 AE	-	-	-	-
2014 PE	39958	39797	0	79755	1985 AE	-	-	-	-
2012 AE	38652	38098	0	76750	1982 AE	-	-	-	-
2009 PE	37383	37741	-	75124	1977 AE	-	-	-	-
2007 AE	-	-	-	-	1972 AE	-	-	-	-
2004 PE	-	-	-	-	1967 AE	-	-	-	-
2003 AE	-	-	-	-	1952 AE	-	-	-	-
1999 PE	-	-	-	-					

Number of Electors



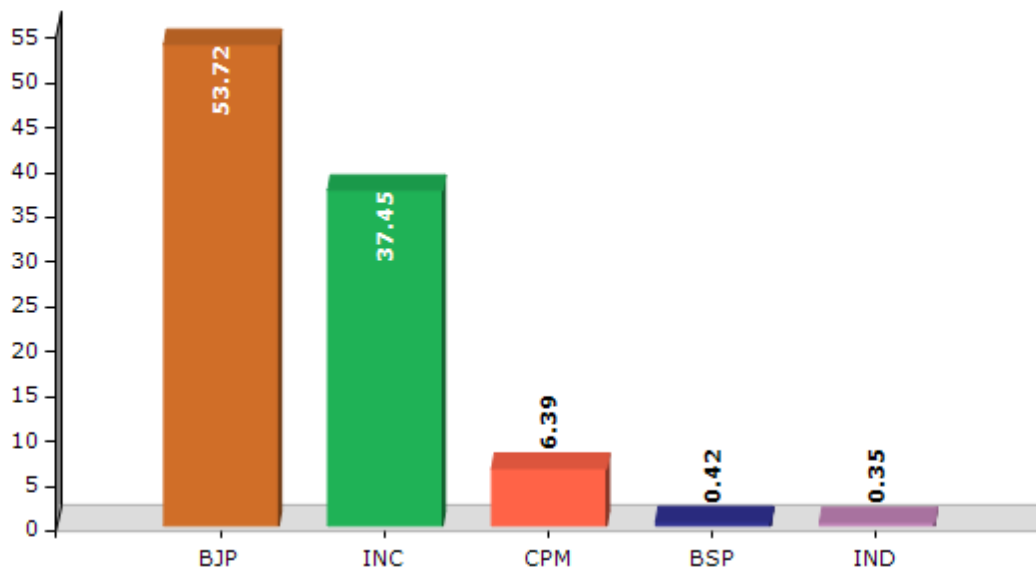
Note : AE : Assembly Election, PE : Assembly Segment of Parliamentary Election

Historical Summary Election Results

Summary Result of Assembly Election - 2017

Candidate Name	Party	Votes	Votes %
Inder Singh	BJP	30705	53.72
Pawan Kumar	INC	21403	37.45
Munish Sharma	CPM	3653	6.39
Raj Kumar	BSP	238	0.42
Hem Raj	IND	198	0.35
Moti Ram	IND	177	0.31
Jagdish Chand	IND	160	0.28
Sanjiv Kumar	IND	117	0.2
Paro Devi	LOGAP	101	0.18
	NOTA	403	0.71

Votes Percentage of Top Parties - 2017



Polling Station Level Election Results

Number and Name of Polling Stations (PS) (2022)

Number of Polling Stations	Name of Polling Stations	Number of Polling Stations	Name of Polling Stations
1	Sarkaghat 1	22	Tikkar
2	Sarkaghat 2	23	Thankar
3	Sarkaghat 3	24	Khahan
4	Jamsai	25	Bhanwar
5	Gadhyara	26	Kanyana
6	Chowk 1	27	Bhaderwar
7	Chowk 2	28	Rakhota
8	Ropari 1	29	Bhatoh
9	Ropari 2	30	Rasehar
10	Janjhel Bagra Galu	31	Maseran
11	Luni Jol	32	Bag
12	Pati	33	Surajpur Bari
13	Chhatar	34	Chamyanu
14	Rissa	35	Bastala Dhayana
15	Badresa	36	Jukain
16	Chouri	37	Tatahar
17	Padasala	38	Nabahi
18	Bandropa	39	Badal
19	Thona 1	40	Mohin
20	Thona 2	41	Behna
21	Pingla	42	Lunadha

Contd....

Polling Station Level Election Results

Polling Station-wise Votes Secured by Overall Top Five Parties in Sarkaghat Assembly in Assembly Election (AE) under Mandi Parliamentary Constituency in Himachal Pradesh (2022)

Number of Polling Station	Winner - Dalip Thakur (BJP)	Runner-up - Pawan Kumar (INC)	3rd - Munish Sharma (IND)	4th - Kailash Chand (RTRYDVBHMP)	5th - Dhameshwar Ram (AAP)	NOTA	Other	Total Votes Secured
36	160	208	298	0	1	3	0	670
37	131	125	173	0	3	5	0	437
38	160	82	405	0	0	4	3	654
39	237	147	196	1	1	3	2	587
40	156	175	166	1	2	5	1	506
41	210	287	137	2	4	2	1	643
42	163	120	65	0	1	3	0	352
43	163	191	130	1	1	0	3	489
44	259	303	113	4	2	6	4	691
45	205	134	83	0	0	2	5	429
46	280	262	134	0	1	4	0	681
47	360	132	228	0	4	4	1	729
48	269	181	229	1	2	1	1	684
49	107	42	122	0	1	3	1	276
50	246	127	158	1	0	5	1	538
51	255	296	83	3	0	2	1	640
52	202	220	36	0	1	6	2	467
53	201	213	41	0	0	3	1	459
54	249	246	58	0	0	2	2	557
55	224	168	45	1	1	5	2	446
56	218	159	47	3	0	0	1	428
57	147	198	31	0	0	2	1	379
58	256	147	112	1	1	0	0	517
59	265	189	20	0	0	1	1	476
60	133	52	6	0	0	5	0	196
61	348	267	7	3	0	5	2	632
62	138	142	10	1	2	0	0	293
63	415	281	62	1	3	1	2	765
64	345	236	51	1	1	3	1	638
65	449	127	42	0	0	4	2	624
66	350	170	49	0	0	5	2	576
67	213	165	24	0	0	1	1	404
68	290	211	16	0	0	0	0	517
69	257	148	50	1	0	1	1	458
70	187	311	53	1	10	1	4	567

Contd....

Polling Station Level Election Results

Winner, Runner-up and 3rd Party Position & Winning Margin According to Polling Stations in Sarkaghat Assembly in Assembly Election (AE) under Mandi Parliamentary Constituency in Himachal Pradesh (2022)

Polling Station Number	Winner Party	Winner Votes (%)	Runner-up Party	Runner-up Votes (%)	Winning Margin Votes (%)	Third Party	Third Party Votes (%)	Other Votes (%)
71	BJP	118 (48.76)	IND (MS)	72 (29.75)	46 (19.01)	INC	51 (21.07)	1 (0.41)
72	BJP	148 (39.78)	IND (MS)	115 (30.91)	33 (8.87)	INC	97 (26.08)	12 (3.23)
73	INC	119 (47.22)	BJP	112 (44.44)	7 (2.78)	IND (MS)	18 (7.14)	3 (1.19)
74	INC	365 (50.98)	BJP	272 (37.99)	93 (12.99)	IND (MS)	75 (10.47)	4 (0.56)
75	BJP	380 (45.89)	INC	343 (41.43)	37 (4.46)	IND (MS)	92 (11.11)	13 (1.57)
76	BJP	364 (51.63)	INC	266 (37.73)	98 (13.9)	IND (MS)	65 (9.22)	10 (1.42)
77	INC	279 (49.91)	BJP	231 (41.32)	48 (8.59)	IND (MS)	44 (7.87)	5 (0.89)
78	BJP	357 (51)	INC	261 (37.29)	96 (13.71)	IND (MS)	76 (10.86)	6 (0.86)
79	BJP	392 (50.19)	INC	306 (39.18)	86 (11.01)	IND (MS)	66 (8.45)	17 (2.18)
80	INC	291 (37.12)	BJP	281 (35.84)	10 (1.28)	IND (MS)	206 (26.28)	6 (0.77)
81	INC	288 (54.65)	BJP	170 (32.26)	118 (22.39)	IND (MS)	66 (12.52)	3 (0.57)
82	BJP	228 (50.89)	INC	146 (32.59)	82 (18.3)	IND (MS)	69 (15.4)	5 (1.12)
83	BJP	356 (46.84)	INC	255 (33.55)	101 (13.29)	IND (MS)	133 (17.5)	16 (2.11)
84	BJP	378 (47.07)	INC	286 (35.62)	92 (11.45)	IND (MS)	114 (14.2)	25 (3.11)
85	BJP	431 (64.62)	INC	140 (20.99)	291 (43.63)	IND (MS)	90 (13.49)	6 (0.9)
86	BJP	321 (49.01)	INC	200 (30.53)	121 (18.48)	IND (MS)	128 (19.54)	6 (0.92)
87	BJP	201 (55.68)	INC	110 (30.47)	91 (25.21)	IND (MS)	45 (12.47)	5 (1.39)
88	BJP	327 (42.19)	INC	271 (34.97)	56 (7.22)	IND (MS)	169 (21.81)	8 (1.03)
89	BJP	263 (56.32)	IND (MS)	99 (21.2)	164 (35.12)	INC	96 (20.56)	9 (1.93)
90	BJP	353 (53.32)	INC	171 (25.83)	182 (27.49)	IND (MS)	128 (19.34)	10 (1.51)
91	BJP	133 (55.42)	INC	56 (23.33)	77 (32.09)	IND (MS)	51 (21.25)	0 (0)
92	BJP	360 (54.14)	INC	193 (29.02)	167 (25.12)	IND (MS)	104 (15.64)	8 (1.2)
93	BJP	317 (58.92)	INC	130 (24.16)	187 (34.76)	IND (MS)	87 (16.17)	4 (0.74)
94	BJP	287 (68.99)	INC	69 (16.59)	218 (52.4)	IND (MS)	55 (13.22)	5 (1.2)
95	BJP	478 (68.58)	INC	125 (17.93)	353 (50.65)	IND (MS)	90 (12.91)	4 (0.57)
96	BJP	200 (53.19)	IND (MS)	72 (19.15)	128 (34.04)	INC	69 (18.35)	35 (9.31)
97	BJP	250 (52.41)	INC	198 (41.51)	52 (10.9)	IND (MS)	27 (5.66)	2 (0.42)
98	BJP	351 (62.57)	INC	171 (30.48)	180 (32.09)	IND (MS)	34 (6.06)	5 (0.89)
99	BJP	347 (63.9)	IND (MS)	126 (23.2)	221 (40.7)	INC	54 (9.94)	16 (2.95)
100	BJP	283 (54.11)	INC	146 (27.92)	137 (26.19)	IND (MS)	73 (13.96)	21 (4.02)
101	BJP	348 (59.49)	INC	176 (30.09)	172 (29.4)	IND (MS)	53 (9.06)	8 (1.37)
102	BJP	353 (56.66)	INC	197 (31.62)	156 (25.04)	IND (MS)	65 (10.43)	8 (1.28)
103	BJP	237 (52.09)	INC	162 (35.6)	75 (16.49)	IND (MS)	45 (9.89)	11 (2.42)
104	INC	226 (45.66)	BJP	211 (42.63)	15 (3.03)	IND (MS)	51 (10.3)	7 (1.41)
105	BJP	125 (45.29)	INC	119 (43.12)	6 (2.17)	IND (MS)	30 (10.87)	2 (0.72)

Contd....

Socio-Economic Amenities - Rural

Access to Education Facilities

Particulars	Number of Villages (% of Population)				
	Available	Not Available	If Not Available (Distance of Nearest Facility)		
			A	B	C
Govt. Primary School	174 (65)	140 (35)	132 (33)	2 (1)	3 (0)
Private Primary School	6 (5)	308 (95)	0 (0)	1 (0)	0 (0)
Govt. Middle School	76 (33)	238 (67)	223 (63)	9 (2)	1 (0)
Private Middle School	15 (8)	299 (92)	1 (0)	0 (0)	0 (0)
Govt. Secondary School	38 (17)	276 (83)	243 (74)	28 (7)	3 (1)
Private Secondary School	5 (3)	309 (97)	0 (0)	0 (0)	0 (0)
Govt. Senior Secondary School	26 (11)	288 (89)	233 (74)	41 (11)	14 (5)
Private Senior Secondary School	3 (1)	311 (99)	0 (0)	0 (0)	0 (0)
Govt. Arts and Science Degree College	0 (0)	314 (100)	14 (6)	61 (21)	238 (73)
Private Arts and Science Degree College	0 (0)	314 (100)	0 (0)	0 (0)	1 (0)
Govt. Engineering College	0 (0)	314 (100)	0 (0)	3 (0)	305 (98)
Private Engineering College	0 (0)	314 (100)	0 (0)	0 (0)	6 (1)
Govt. Medicine College	0 (0)	314 (100)	0 (0)	0 (0)	314 (100)
Private Medicine College	0 (0)	314 (100)	0 (0)	0 (0)	0 (0)
Govt. Management Institute	0 (0)	314 (100)	1 (0)	0 (0)	309 (99)
Private Management Institute	0 (0)	314 (100)	0 (0)	0 (0)	4 (1)
Govt. Polytechnic	0 (0)	314 (100)	0 (0)	2 (1)	312 (99)
Private Polytechnic	0 (0)	314 (100)	0 (0)	0 (0)	0 (0)
Govt. Vocational Training School/ITI	1 (1)	313 (99)	9 (2)	64 (24)	240 (73)
Private Vocational Training School/ITI	0 (0)	314 (100)	0 (0)	0 (0)	0 (0)
Govt. Non Formal Training Centre	0 (0)	314 (100)	0 (0)	0 (0)	312 (99)
Private Non Formal Training Centre	1 (0)	313 (100)	0 (0)	0 (0)	1 (0)
Govt. School For Disabled	0 (0)	314 (100)	0 (0)	0 (0)	312 (99)
Private School For Disabled	0 (0)	314 (100)	0 (0)	0 (0)	2 (1)
Government Others	0 (0)	314 (100)	0 (0)	0 (0)	2 (0)
Private Others	1 (1)	313 (99)	0 (0)	0 (0)	0 (0)

Note : Distance A : Less than 5 km; B : Between 5-10 km; C : 10+ km.; Source : Data Analysis is based on 2011 Census.

DISCLAIMER

The Terms of Use and Disclaimer of Datanet India Private Limited (hereinafter referred to as "Datanet") for use of this analysis report of **Sarkaghat Assembly Constituency (Sarkaghat Vidhan Sabha)** :-

1. **Assembly Factbook™** is a Registered Trade Mark owned by Datanet.
2. All the maps are sketched and graphical representation only and have not been drawn to the scale and also not to represent the actual geographical area or boundary of the unit.
3. The data for the aforesaid analysis is based on authentic sources and has been culled from the various publications of Census, CSO and NSSO for district and block level data, various central and state government departments, Central & State Elections Commissions and the concerned Returning Officers' releases, Electoral Rolls, Election results and allied publications, internal assessment, surveys, estimates and analysis. Therefore, certain adjustment of data at micro level may have been done to arrive closer to the macro data.
4. Data have been provided on an "As Is" and "As AVAILABLE" basis
5. The colours shown in the maps or diagram and charts of a particular party, alliance or AC are indicative and do not represent them.
6. This publication which includes maps, sheets, graphs and data would be the property under copyright of Datanet only. The user may use these for its internal study, analysis and research purposes. It's public display, re-selling or any commercial uses by the user are not allowed.
7. Datanet has taken due care and caution in compilation and processing of data and allied information, but does not guarantee the accuracy, adequacy or completeness of any information/analysis and will be not responsible for any errors or omissions or for the results obtained from the use of such information/analysis.
8. All the contents for the publication have been culled from various authentic sources and Datanet reasonably believes such sources to be reliable, but does not make any representations, express or implied as to the accuracy or fitness of use of such information. The information or contents of the information/analysis do not constitute advice and should not be relied upon in making (or refraining from making) any decision. Any reliance placed upon the information provided by Datanet is the sole responsibility and strictly at the user's risk.
9. In no event will Datanet be liable for any damages (including, without limitation, damages for loss of business projects, or loss of profits) arising in contract, tort or otherwise from the use of or inability to use any of its contents, or from any action taken (or refrained from being taken) as a result of using the analysis or any of its contents. Datanet its directors, owners, editors, officials, employees, distributor and agents or any associate will not be liable for any errors in the information contained or any consequences arising from the use of the contents of the provided information/analysis.
10. If any provision of these terms and conditions is held invalid or illegal or unenforceable for any reason by any court of competent jurisdiction, such provision shall be severed and the remainder of provisions of the terms and conditions shall continue in full force and effect as if the Term of Use had been executed with the invalid, illegal or unenforceable provision eliminated.
11. If there are any discrepancies in the information provided, please bring it to attention of Datanet for suitable rectification measures.

**Buy Online This Complete Book At
Datanet India eBooks Store**

www.indiastatpublications.com

or go directly at

**[http://www.indiastatpublications.com/
Assembly_factbook/Himachal Pradesh/Mandi/ Sarkaghat](http://www.indiastatpublications.com/Assembly_factbook/Himachal%20Pradesh/Mandi/Sarkaghat)**

 **indiastat**elections

ISBN : 978-93-5822-688-1



9 789358 226881