



Himachal Pradesh

# Assembly Factbook™

Seraj Assembly Constituency



Key Electoral Data of Seraj  
Assembly Constituency (Vidhan Sabha)

Himachal Pradesh

# **Assembly Factbook™**

Seraj Assembly Constituency



Seraj Vidhan Sabha

**Editor & Director**

Dr. R.K. Thukral

**Research Editor**

Dr. Shafeeq Rahman

**Compiled, Researched and Published by  
Datanet India Pvt. Ltd.**

D-100, 1st Floor,

Okhla Industrial Area, Phase-I,

New Delhi- 110020.

Ph.: 91-11- 43580781-84

Email : support@indiastatpublications.com

Website : www.indiastatelections.com

**Online Book Store :**

www.indiastatpublications.com

**Report No. :** AFB/HP-29-0123

**ISBN :** 978-93-5905-300-4

**First Edition :** January, 2018

**Sixth Updated Edition :** January, 2023

**Price :** Rs.11500/-

US\$ 310

© **Datanet India Pvt. Ltd.**

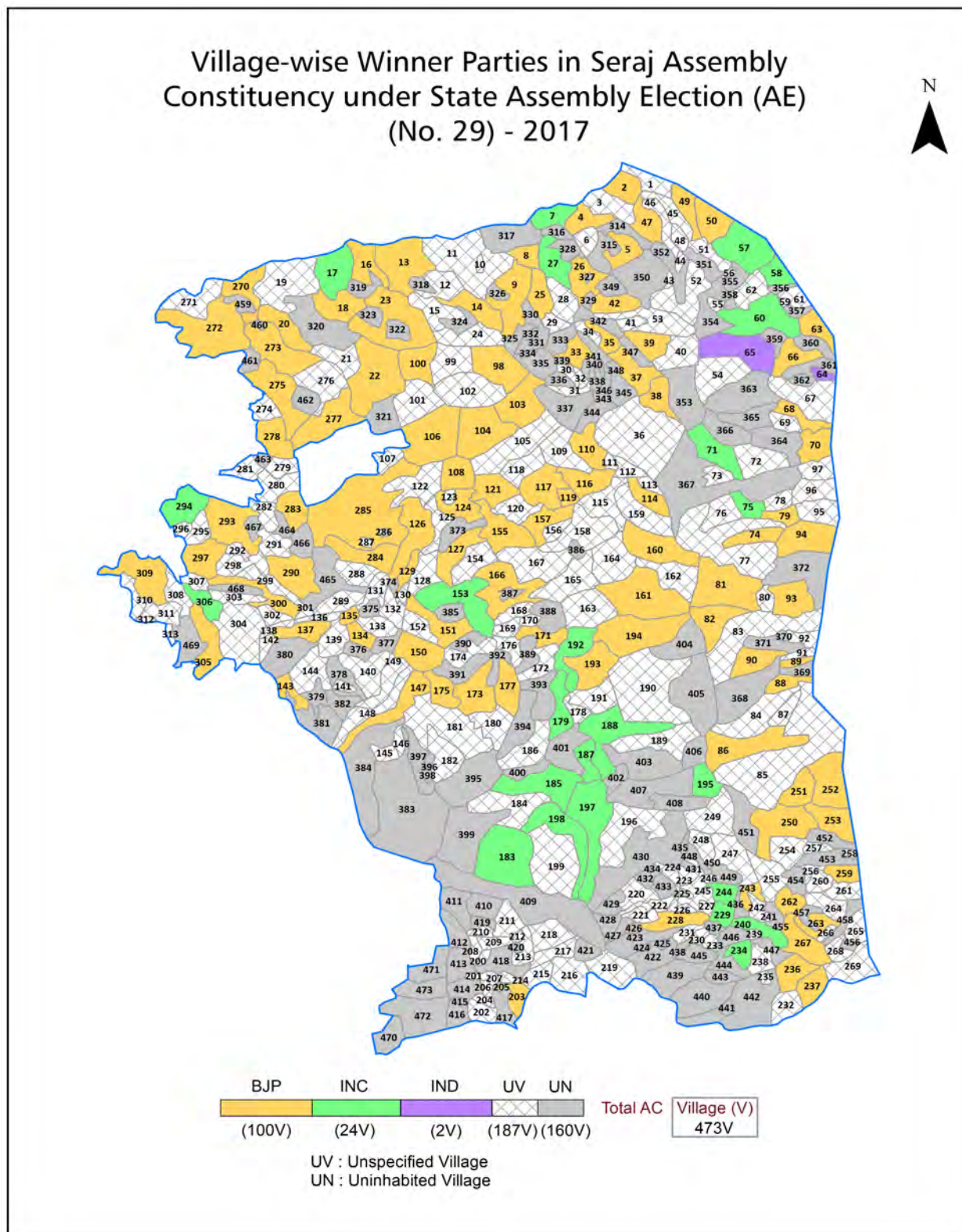
All rights reserved. No part of this book may be reproduced, stored in a retrieval system or transmitted in any form or by any means, mechanical photocopying, photographing, scanning, recording or otherwise without the prior written permission of the publisher. Please refer to Disclaimer at page no. 152 for the use of this publication.

Printed in India

No.	Particulars	Page No.
	<b>Introduction</b>	
1	Assembly Constituency - (Vidhan Sabha) at a Glance   Features of Assembly as per Delimitation Commission of India (2008)	1-2
	<b>Location and Political Maps</b>	
2	Location Map   Boundaries of Assembly Constituency - (Vidhan Sabha) in District   Boundaries of Assembly Constituency under Parliamentary Constituency - (Lok Sabha)   Village-wise Winner Parties- 2022, 2019, 2017, 2014, 2012 and 2009	3-11
	<b>Administrative Setup (2011)</b>	
3	District   Sub-district   Towns   Villages   Inhabited Villages   Uninhabited Villages   Village Panchayat   Intermediate Panchayat	12-28
	<b>Demographics (2011)</b>	
4	Population   Households   Rural/Urban Population   Villages by Population Size   Sex Ratio (Total & 0-6 Years)   Religious Population   Social Population   Literacy Rate	29-30
	<b>Electoral Features</b>	
5	Important Dates of Last Elections Held   Electors by Gender   Service Electors   Voters   Voters Turnout   Polling Stations & Average Number of Electors per Polling Station   Electors by Age Group   Present Elected Representatives	31-36
	<b>Historical Summary Election Results</b>	
6	Vote Share of Major Parties   Winning Margin (Number & Percentage)   Polarity of Parties   Summary Result of Assembly Segment of Parliamentary Elections 2019, 2014 and 2009   Summary Result of Assembly Elections 2022, 2017 and 2012	37-46
	<b>Polling Station Level Election Results</b>	
7	Name and Number of Polling Station 2022, 2019, 2017, 2014, 2012 and 2009   Polling Station-wise Electors, Voters & Voters Turnout 2022, 2019, 2017, 2014, 2012 and 2009   Polling Station wise Elections Results 2022, 2019, 2017, 2014, 2012 and 2009	47-132
	<b>Share of Assembly Constituency</b>	
8	Share of Assembly Constituency - (Vidhan Sabha) in State, District and Parliamentary Constituency - (Lok Sabha)	133
	<b>Socio-Economic Amenities (2011)</b>	
9	Access to Administrative Units   Agricultural, Manufacturing and Industrial Commodities   Demographic Indicators   Education   Health & Manpower   Drinking Water Supply   Sanitation   Entertainment and Recreations Infrastructure   Power   Food Allocation Distribution and Marketing of Agriculture Commodities Infrastructure   Transport and Road Infrastructure   Communication   Banking and Financial Services   Land Use   Irrigation Source	135-149
10	<b>Abbreviation &amp; Sources</b>	150-151
11	<b>Disclaimer</b>	152



## Location & Political Map



## Administrative Setup

### List of Village Panchayat & Intermediate Panchayat (Block) Name - 2011

Village Name	Village Panchayat Name	Intermediate Panchayat Name
Ahun (94)	Murhag (GHR)	Gohar
Anah (12)	Bara (GHR)	Gohar
Awarli Kareri (556)	Nalbagi (SRJ)	Seraj
Badin (127)	Kandha (Bagsiad)	Gohar
Baga (521)	Baga Chanogi	Seraj
Bagi (545)	Kuklaha	Seraj
Bagi (636)	Bhanwas (SRJ)	Seraj
Bagsiad (97)	Kandha (Bagsiad)	Gohar
Bah (98)	Tharjoon (GHR)	Gohar
Bahal (485)	Bhali Dhar	Seraj
Bahal (699)	Bagrathach (SRJ)	Seraj
Bajaihal (517)	Thana (SRJ)	Seraj
Bakaran (356)	Gudah (SRJ)	Seraj
Bakhalwar (456)	Tunga Dhar (SRJ)	Seraj
Bakhalwar (480)	Thunag (SRJ)	Seraj
Bakhli (4)	Tandi	Gohar
Balaindha (488)	Sunah Lamba Thach (SRJ)	Seraj
Bali Chowki (611)	Balichowki (SRJ)	Seraj
Balidhar (500)	Shilhi Bagi (SRJ)	Seraj
Banaishi (126)	Kandha (Bagsiad)	Gohar
Banyad (487)	Bhali Dhar	Seraj
Bara (425)	Baryogi (SRJ)	Seraj
Barain (364)	Gudah (SRJ)	Seraj
Barakwali (484)	Pukhrair (RELA)	Seraj
Barsoa (346)	Gudah (SRJ)	Seraj
Baryogi (413)	Baryogi (SRJ)	Seraj
Basahan (594)	Kau	Seraj
Basunghi (613)	Maani	Seraj
Basut (579)	Thachi (SRJ)	Seraj

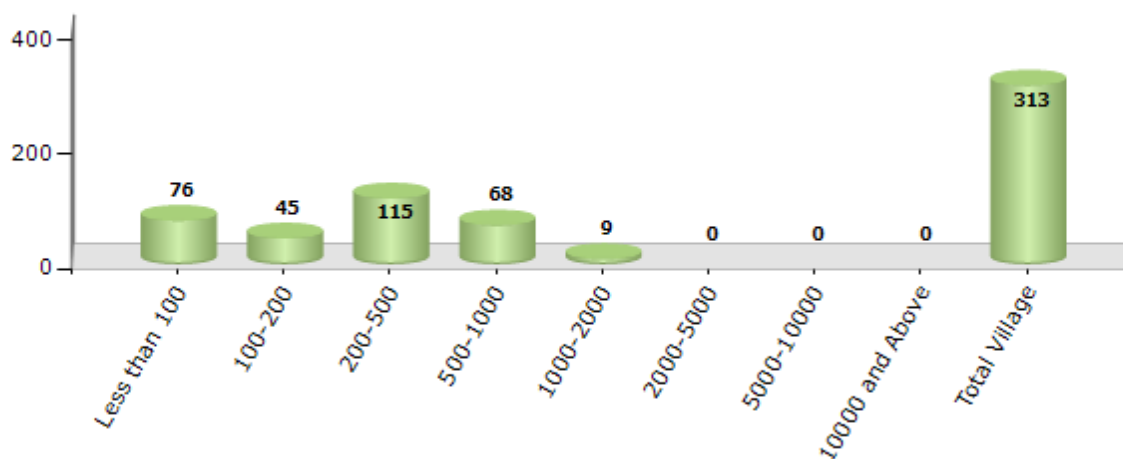
Contd....

## Demographics

### Number of Villages by Population Size - 2011

Less than 100	100-200	200-500	500-1000	1000-2000	2000-5000	5000-10000	10000 and Above	Total Village
76	45	115	68	9	0	0	0	313

Number of Villages by Population Size - 2011



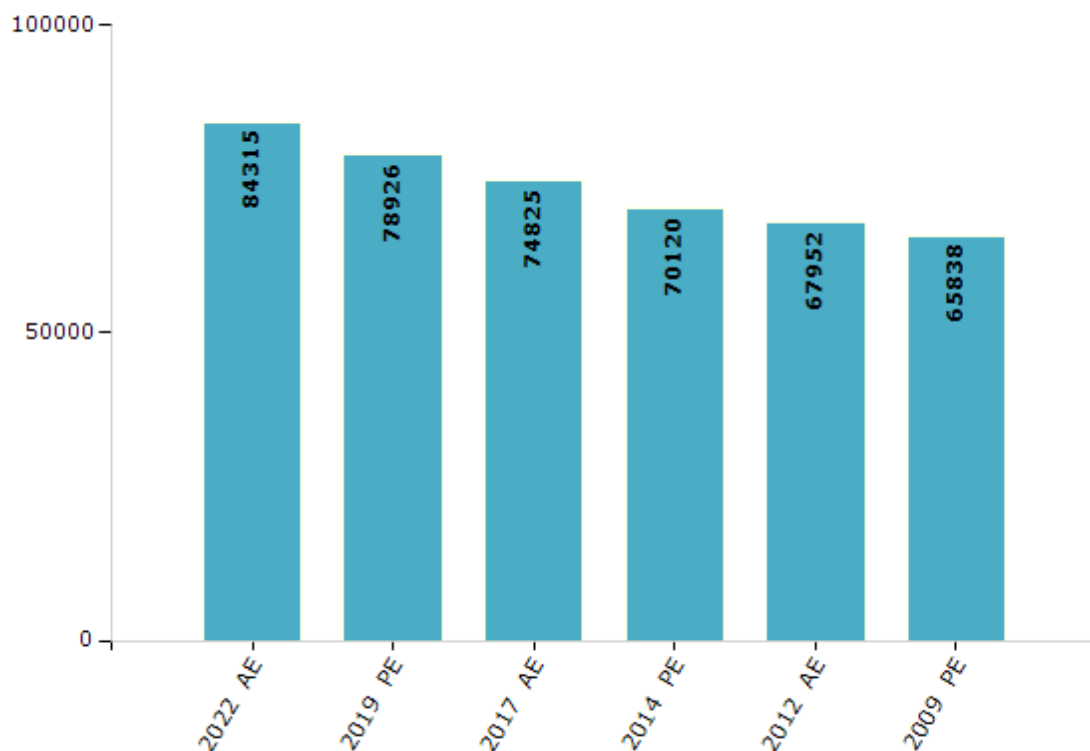
## Electoral Features

### Electors by Male & Female

Year	Male	Female	Others	Total
2022 AE	43572	40743	0	84315
2019 PE	40863	38063	0	78926
2017 AE	38833	35992	0	74825
2014 PE	36374	33746	0	70120
2012 AE	35284	32668	0	67952
2009 PE	33741	32097	-	65838
2007 AE	-	-	-	-
2004 PE	-	-	-	-
2003 AE	-	-	-	-
1999 PE	-	-	-	-

Year	Male	Female	Others	Total
1998 AE	-	-	-	-
1993 AE	-	-	-	-
1990 AE	-	-	-	-
1985 AE	-	-	-	-
1982 AE	-	-	-	-
1977 AE	-	-	-	-
1972 AE	-	-	-	-
1967 AE	-	-	-	-
1952 AE	-	-	-	-

Number of Electors



**Note :** AE : Assembly Election, PE : Assembly Segment of Parliamentary Election

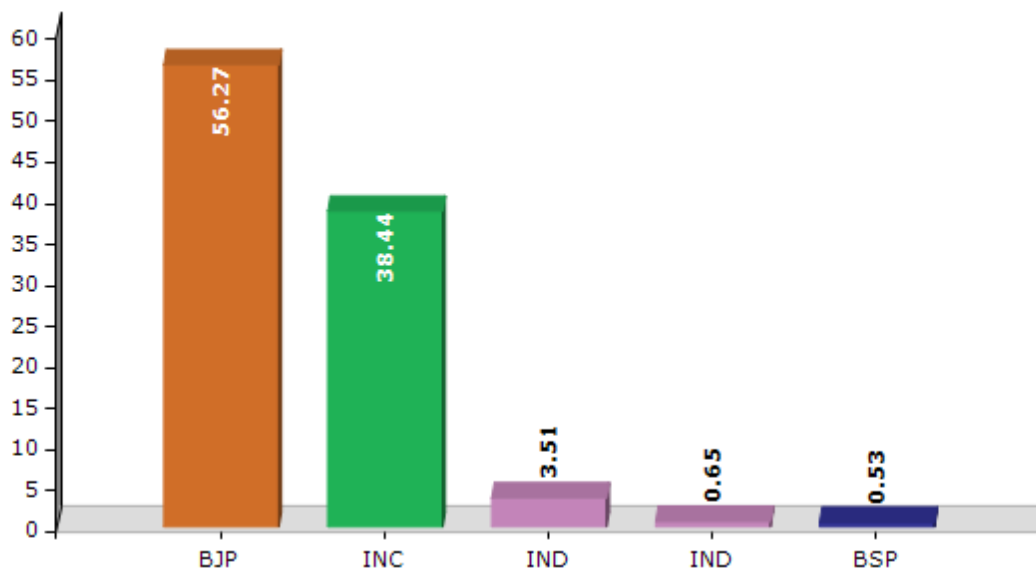


## Historical Summary Election Results

### Summary Result of Assembly Election - 2017

Candidate Name	Party	Votes	Votes %
Jai Ram Thakur	BJP	35519	56.27
Chet Ram	INC	24265	38.44
Dile Ram	IND	2214	3.51
Narender Kumar	IND	412	0.65
Sunder Lal	BSP	332	0.53
	NOTA	378	0.6

Votes Percentage of Top Parties - 2017



## Polling Station Level Election Results

### Number and Name of Polling Stations (PS) (2022)

Number of Polling Stations	Name of Polling Stations	Number of Polling Stations	Name of Polling Stations
1	Bakhali	22	Tikkar
2	Tandi	23	Parwada 2
3	Sarao	24	Shilah
4	Daran	25	Khablech
5	Kandhi (Sarao)	26	Drunu
6	Anah	27	Kalhani
7	Bara	28	Sarachi
8	Sadan	29	Thach Dagel
9	Pansir	30	Nadhal
10	Tikkar 1	31	Shawa
11	Tikkar 2	32	Baga
12	FagROUT	33	Deyol
13	Dadoh	34	Dhawas
14	Kharsi	35	Bajehal
15	Thachi	36	Kuthehar
16	Salahar	37	Shilhibagi
17	Majhothi	38	Balidhar
18	Musrani	39	Jaisala
19	Tharjun	40	Shikawari
20	Bah	41	Leythach
21	Parwara 1	42	Gunas

Contd....

## Polling Station Level Election Results

### Polling Station-wise Votes Secured by Overall Top Five Parties in Seraj Assembly in Assembly Election (AE) under Mandi Parliamentary Constituency in Himachal Pradesh (2022)

Number of Polling Station	Winner - Jai Ram Thakur (BJP)	Runner-up - Chet Ram (INC)	3rd - Mahender Rana (CPI(M))	4th - Gita Nand (AAP)	5th - Indra Devi (BSP)	NOTA	Other	Total Votes Secured
36	573	114	5	0	4	1	0	697
37	621	93	6	4	5	2	0	731
38	356	31	3	0	1	1	0	392
39	424	41	4	5	7	4	0	485
40	459	89	1	2	3	5	0	559
41	325	20	2	1	2	2	1	353
42	297	76	6	0	2	1	1	383
43	301	16	1	0	1	0	0	319
44	318	0	1	0	1	1	0	321
45	325	19	1	0	1	0	0	346
46	436	62	1	1	2	1	0	503
47	343	30	6	2	1	1	0	383
48	367	59	2	0	0	2	0	430
49	157	8	0	0	0	0	0	165
50	589	43	1	5	1	1	0	640
51	610	69	3	7	2	3	1	695
52	660	60	3	2	3	6	2	736
53	389	22	5	1	3	4	2	426
54	136	11	0	0	0	0	0	147
55	786	120	5	1	3	3	0	918
56	579	54	8	2	3	0	0	646
57	231	43	7	0	1	1	0	283
58	468	89	11	1	1	1	1	572
59	499	238	5	4	4	3	0	753
60	399	134	5	4	5	0	1	548
61	581	109	4	2	3	5	1	705
62	195	12	0	1	1	0	1	210
63	445	26	1	0	1	4	0	477
64	395	24	2	2	0	2	1	426
65	313	5	0	0	0	0	0	318
66	175	1	0	2	0	0	1	179
67	578	211	11	3	7	3	11	824
68	279	145	1	1	1	1	1	429
69	161	42	3	1	3	1	0	211
70	485	219	3	0	23	3	1	734

Contd....

## Polling Station Level Election Results

**Winner, Runner-up and 3rd Party Position & Winning Margin According to Polling Stations in Seraj Assembly in Assembly Election (AE) under Mandi Parliamentary Constituency in Himachal Pradesh (2022)**

Polling Station Number	Winner Party	Winner Votes (%)	Runner-up Party	Runner-up Votes (%)	Winning Margin Votes (%)	Third Party	Third Party Votes (%)	Other Votes (%)
71	BJP	433 (54.19)	INC	353 (44.18)	80 (10.01)	CPI(M)	4 (0.5)	9 (1.13)
72	BJP	270 (59.6)	INC	175 (38.63)	95 (20.97)	IND (NK)	3 (0.66)	5 (1.1)
73	INC	451 (57.02)	BJP	292 (36.92)	159 (20.1)	AAP	29 (3.67)	19 (2.4)
74	BJP	447 (57.68)	INC	261 (33.68)	186 (24)	CPI(M)	34 (4.39)	33 (4.26)
75	BJP	91 (65.47)	INC	35 (25.18)	56 (40.29)	CPI(M)	13 (9.35)	0 (0)
76	BJP	327 (76.94)	INC	90 (21.18)	237 (55.76)	CPI(M)	3 (0.71)	5 (1.18)
77	BJP	309 (78.03)	INC	80 (20.2)	229 (57.83)	CPI(M)	2 (0.51)	5 (1.26)
78	BJP	557 (68.34)	INC	225 (27.61)	332 (40.73)	CPI(M)	23 (2.82)	10 (1.23)
79	BJP	483 (76.91)	INC	131 (20.86)	352 (56.05)	AAP	6 (0.96)	8 (1.27)
80	BJP	246 (74.77)	INC	78 (23.71)	168 (51.06)	CPI(M)	1 (0.3)	4 (1.22)
81	BJP	590 (83.69)	INC	110 (15.6)	480 (68.09)	CPI(M)	1 (0.14)	4 (0.57)
82	BJP	332 (70.49)	INC	131 (27.81)	201 (42.68)	CPI(M)	2 (0.42)	6 (1.27)
83	BJP	370 (85.06)	INC	49 (11.26)	321 (73.8)	CPI(M)	8 (1.84)	8 (1.84)
84	BJP	281 (68.37)	INC	115 (27.98)	166 (40.39)	AAP	8 (1.95)	7 (1.7)
85	BJP	152 (62.04)	INC	82 (33.47)	70 (28.57)	CPI(M)	10 (4.08)	1 (0.41)
86	BJP	195 (63.73)	INC	105 (34.31)	90 (29.42)	CPI(M)	2 (0.65)	4 (1.31)
87	BJP	316 (87.53)	INC	39 (10.8)	277 (76.73)	CPI(M)	6 (1.66)	0 (0)
88	BJP	280 (90.03)	INC	26 (8.36)	254 (81.67)	CPI(M)	5 (1.61)	0 (0)
89	BJP	157 (78.89)	INC	26 (13.07)	131 (65.82)	CPI(M)	10 (5.03)	6 (3.02)
90	BJP	385 (81.22)	INC	76 (16.03)	309 (65.19)	CPI(M)	7 (1.48)	6 (1.27)
91	BJP	447 (92.55)	INC	31 (6.42)	416 (86.13)	BSP	3 (0.62)	2 (0.41)
92	BJP	544 (74.01)	INC	180 (24.49)	364 (49.52)	AAP	5 (0.68)	6 (0.82)
93	BJP	306 (84.76)	INC	41 (11.36)	265 (73.4)	CPI(M)	8 (2.22)	6 (1.66)
94	BJP	578 (85.25)	INC	67 (9.88)	511 (75.37)	CPI(M)	21 (3.1)	12 (1.77)
95	BJP	516 (78.06)	INC	128 (19.36)	388 (58.7)	CPI(M)	10 (1.51)	7 (1.06)
96	BJP	396 (77.19)	INC	101 (19.69)	295 (57.5)	CPI(M)	9 (1.75)	7 (1.36)
97	BJP	482 (85.77)	INC	69 (12.28)	413 (73.49)	CPI(M)	6 (1.07)	5 (0.89)
98	BJP	137 (74.05)	INC	42 (22.7)	95 (51.35)	BSP	4 (2.16)	2 (1.08)
99	BJP	206 (76.58)	INC	61 (22.68)	145 (53.9)	CPI(M)	1 (0.37)	1 (0.37)
100	BJP	359 (80.67)	INC	79 (17.75)	280 (62.92)	CPI(M)	5 (1.12)	2 (0.45)
101	BJP	217 (74.57)	INC	68 (23.37)	149 (51.2)	CPI(M)	3 (1.03)	3 (1.03)
102	BJP	234 (66.67)	INC	103 (29.34)	131 (37.33)	CPI(M)	8 (2.28)	6 (1.71)
103	BJP	321 (78.1)	CPI(M)	43 (10.46)	278 (67.64)	INC	39 (9.49)	8 (1.95)
104	BJP	162 (72.65)	INC	38 (17.04)	124 (55.61)	CPI(M)	16 (7.17)	7 (3.14)
105	BJP	324 (82.23)	INC	47 (11.93)	277 (70.3)	CPI(M)	18 (4.57)	5 (1.27)

Contd....

## Socio-Economic Amenities - Rural

### Access to Education Facilities

Particulars	Number of Villages (% of Population)				
	Available	Not Available	If Not Available (Distance of Nearest Facility)		
			A	B	C
Govt. Primary School	205 (90)	108 (10)	87 (8)	20 (1)	0 (0)
Private Primary School	11 (9)	302 (91)	0 (0)	0 (0)	0 (0)
Govt. Middle School	101 (53)	212 (47)	154 (38)	56 (9)	2 (0)
Private Middle School	9 (7)	304 (93)	0 (0)	0 (0)	0 (0)
Govt. Secondary School	48 (29)	265 (71)	145 (44)	111 (25)	9 (2)
Private Secondary School	5 (4)	308 (96)	0 (0)	0 (0)	0 (0)
Govt. Senior Secondary School	32 (19)	281 (81)	126 (42)	132 (29)	21 (8)
Private Senior Secondary School	3 (2)	310 (98)	0 (0)	0 (0)	0 (0)
Govt. Arts and Science Degree College	0 (0)	313 (100)	6 (2)	36 (12)	271 (87)
Private Arts and Science Degree College	0 (0)	313 (100)	0 (0)	0 (0)	0 (0)
Govt. Engineering College	0 (0)	313 (100)	0 (0)	0 (0)	228 (81)
Private Engineering College	0 (0)	313 (100)	0 (0)	2 (0)	81 (19)
Govt. Medicine College	0 (0)	313 (100)	1 (0)	1 (0)	311 (100)
Private Medicine College	0 (0)	313 (100)	0 (0)	0 (0)	0 (0)
Govt. Management Institute	0 (0)	313 (100)	0 (0)	0 (0)	255 (82)
Private Management Institute	0 (0)	313 (100)	0 (0)	3 (1)	55 (17)
Govt. Polytechnic	0 (0)	313 (100)	0 (0)	0 (0)	286 (93)
Private Polytechnic	0 (0)	313 (100)	0 (0)	2 (1)	25 (7)
Govt. Vocational Training School/ITI	0 (0)	313 (100)	0 (0)	19 (6)	293 (93)
Private Vocational Training School/ITI	0 (0)	313 (100)	0 (0)	1 (1)	0 (0)
Govt. Non Formal Training Centre	0 (0)	313 (100)	0 (0)	0 (0)	309 (99)
Private Non Formal Training Centre	1 (0)	312 (100)	0 (0)	0 (0)	3 (1)
Govt. School For Disabled	0 (0)	313 (100)	0 (0)	0 (0)	309 (98)
Private School For Disabled	0 (0)	313 (100)	0 (0)	0 (0)	4 (2)
Government Others	0 (0)	313 (100)	0 (0)	0 (0)	0 (0)
Private Others	1 (0)	312 (100)	0 (0)	0 (0)	0 (0)

Note : Distance A : Less than 5 km; B : Between 5-10 km; C : 10+ km.; Source : Data Analysis is based on 2011 Census.



## DISCLAIMER

The Terms of Use and Disclaimer of Datanet India Private Limited (hereinafter referred to as "Datanet") for use of this analysis report of **Seraj Assembly Constituency (Seraj Vidhan Sabha)** :-

1. **Assembly Factbook™** is a Registered Trade Mark owned by Datanet.
2. All the maps are sketched and graphical representation only and have not been drawn to the scale and also not to represent the actual geographical area or boundary of the unit.
3. The data for the aforesaid analysis is based on authentic sources and has been culled from the various publications of Census, CSO and NSSO for district and block level data, various central and state government departments, Central & State Elections Commissions and the concerned Returning Officers' releases, Electoral Rolls, Election results and allied publications, internal assessment, surveys, estimates and analysis. Therefore, certain adjustment of data at micro level may have been done to arrive closer to the macro data.
4. Data have been provided on an "As Is" and "As AVAILABLE" basis
5. The colours shown in the maps or diagram and charts of a particular party, alliance or AC are indicative and do not represent them.
6. This publication which includes maps, sheets, graphs and data would be the property under copyright of Datanet only. The user may use these for its internal study, analysis and research purposes. It's public display, re-selling or any commercial uses by the user are not allowed.
7. Datanet has taken due care and caution in compilation and processing of data and allied information, but does not guarantee the accuracy, adequacy or completeness of any information/analysis and will be not responsible for any errors or omissions or for the results obtained from the use of such information/analysis.
8. All the contents for the publication have been culled from various authentic sources and Datanet reasonably believes such sources to be reliable, but does not make any representations, express or implied as to the accuracy or fitness of use of such information. The information or contents of the information/analysis do not constitute advice and should not be relied upon in making (or refraining from making) any decision. Any reliance placed upon the information provided by Datanet is the sole responsibility and strictly at the user's risk.
9. In no event will Datanet be liable for any damages (including, without limitation, damages for loss of business projects, or loss of profits) arising in contract, tort or otherwise from the use of or inability to use any of its contents, or from any action taken (or refrained from being taken) as a result of using the analysis or any of its contents. Datanet its directors, owners, editors, officials, employees, distributor and agents or any associate will not be liable for any errors in the information contained or any consequences arising from the use of the contents of the provided information/analysis.
10. If any provision of these terms and conditions is held invalid or illegal or unenforceable for any reason by any court of competent jurisdiction, such provision shall be severed and the remainder of provisions of the terms and conditions shall continue in full force and effect as if the Term of Use had been executed with the invalid, illegal or unenforceable provision eliminated.
11. If there are any discrepancies in the information provided, please bring it to attention of Datanet for suitable rectification measures.

**Buy Online This Complete Book At  
Datanet India eBooks Store**

**[www.indiastatpublications.com](http://www.indiastatpublications.com)**

**or go directly at**

**[http://www.indiastatpublications.com/  
Assembly\\_factbook/Himachal Pradesh/Mandi/ Seraj](http://www.indiastatpublications.com/Assembly_factbook/Himachal%20Pradesh/Mandi/Seraj)**

 **india**stat**elections**

ISBN : 978-93-5905-300-4



9 789359 053004