



Himachal Pradesh

Assembly Factbook™

Paonta Sahib Assembly Constituency



Key Electoral Data of Paonta Sahib
Assembly Constituency (Vidhan Sabha)

Himachal Pradesh
Assembly FactbookTM
Paonta Sahib Assembly Constituency



Paonta Sahib Vidhan Sabha

Editor & Director

Dr. R.K. Thukral

Research Editor

Dr. Shafeeq Rahman

Compiled, Researched and Published by Datanet India Pvt. Ltd.

D-100, 1st Floor,

Okhla Industrial Area, Phase-I,

New Delhi- 110020.

Ph.: 91-11- 43580781-84

Email : support@indiastatpublications.com

Website : www.indiastatelections.com

Online Book Store :

www.indiastatpublications.com

Report No. : AFB/HP-58-0125

ISBN : 978-93-5822-797-0

First Edition : January, 2018

Eighth Updated Edition : January, 2025

Price : Rs.11500/-

US\$ 310

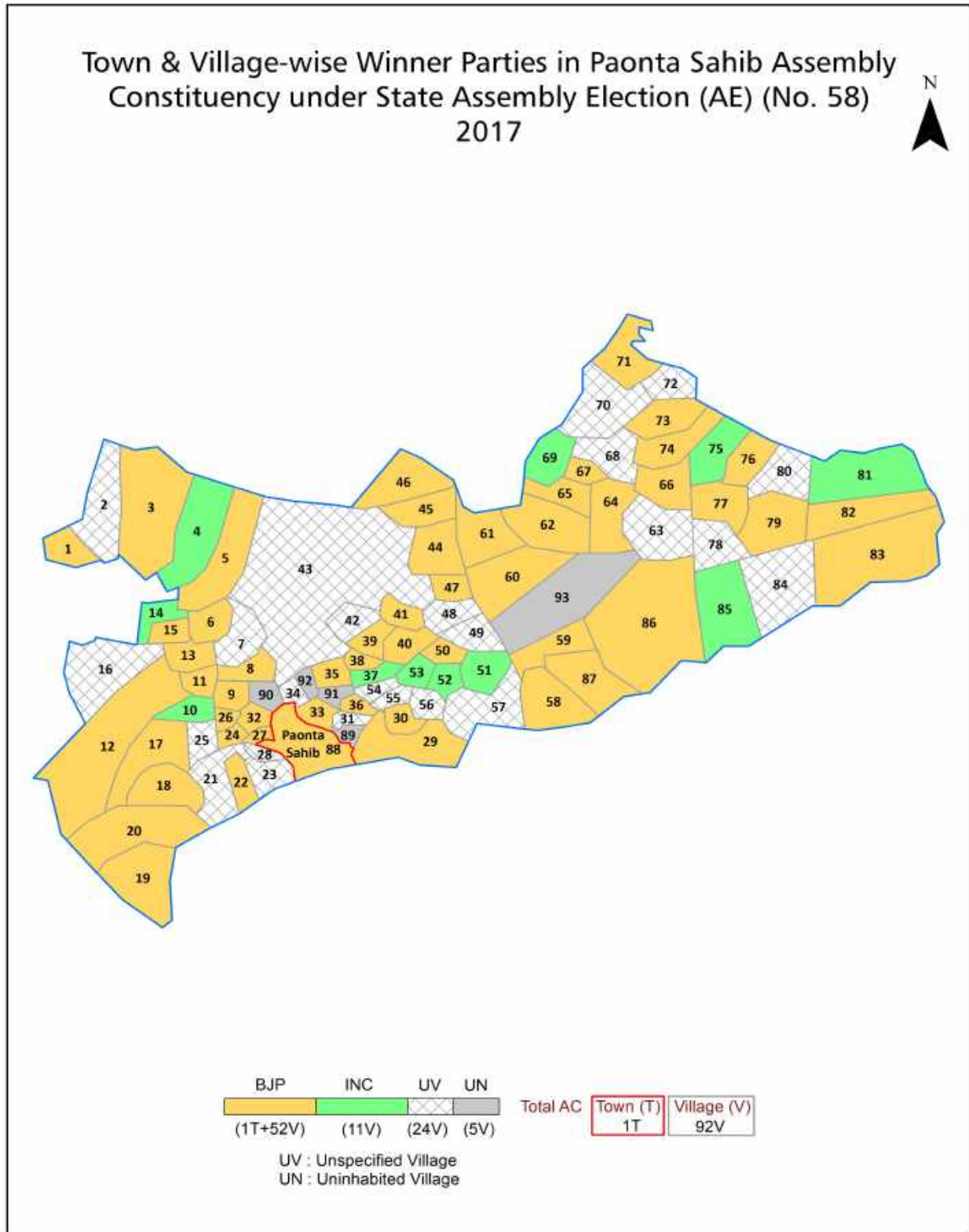
© **Datanet India Pvt. Ltd.**

All rights reserved. No part of this book may be reproduced, stored in a retrieval system or transmitted in any form or by any means, mechanical photocopying, photographing, scanning, recording or otherwise without the prior written permission of the publisher. Please refer to Disclaimer at page no. 134 for the use of this publication.

Printed in India

No.	Particulars	Page No.
	Introduction	
1	Assembly Constituency - (Vidhan Sabha) at a Glance Features of Assembly as per Delimitation Commission of India (2008)	1-2
	Location and Political Maps	
2	Location Map Boundaries of Assembly Constituency - (Vidhan Sabha) in District Boundaries of Assembly Constituency under Parliamentary Constituency - (Lok Sabha) Town & Village-wise Winner Parties- 2024, 2022, 2019, 2017, 2014, 2012 and 2009	3-11
	Administrative Setup (2011)	
3	District Sub-district Towns Villages Inhabited Villages Uninhabited Villages Village Panchayat Intermediate Panchayat	12-17
	Demographics (2011)	
4	Population Households Rural/Urban Population Towns and Villages by Population Size Sex Ratio (Total & 0-6 Years) Religious Population Social Population Literacy Rate	18-19
	Electoral Features	
5	Important Dates of Last Elections Held Electors by Gender Service Electors Voters Voters Turnout Polling Stations & Average Number of Electors per Polling Station Electors by Age Group Present Elected Representatives	20-25
	Historical Summary Election Results	
6	Vote Share of Major Parties Winning Margin (Number & Percentage) Polarity of Parties Summary Result of Assembly Segment of Parliamentary Elections 2024, 2019, 2014, 2009, 2004 and 1999 Summary Result of Assembly Elections 2022, 2017, 2012, 2007, 2003, 1998, 1993, 1990, 1985, 1982, 1977, 1972, 1967 and 1952	26-48
	Polling Station Level Election Results	
7	Name and Number of Polling Station 2024, 2022, 2019, 2017, 2014, 2012 and 2009 Polling Station-wise Electors, Voters & Voters Turnout 2024, 2022, 2019, 2017, 2014, 2012 and 2009 Polling Station wise Elections Results 2024, 2022, 2019, 2017, 2014, 2012 and 2009	49-114
	Share of Assembly Constituency	
8	Share of Assembly Constituency - (Vidhan Sabha) in State, District and Parliamentary Constituency - (Lok Sabha)	115
	Socio-Economic Amenities (2011)	
9	Access to Administrative Units Agricultural, Manufacturing and Industrial Commodities Demographic Indicators Education Health & Manpower Drinking Water Supply Sanitation Entertainment and Recreations Infrastructure Power Food Allocation Distribution and Marketing of Agriculture Commodities Infrastructure Transport and Road Infrastructure Communication Banking and Financial Services Land Use Irrigation Source	117-131
10	Abbreviation & Sources	132-133
11	Disclaimer	134

Location & Political Map



Administrative Setup

List of Village Panchayat & Intermediate Panchayat (Block) Name - 2011

Village Name	Village Panchayat Name	Intermediate Panchayat Name
Agrau (42)	Nagheta	Paonta Sahib
Ajauli (93)	Ajoli	Paonta Sahib
Ajia Wala (124)	Kundion	Paonta Sahib
Akal Garh (107)	Shivpur	Paonta Sahib
Amar Kot (97)	Amarkot	Paonta Sahib
Amargarh (136)	Puruwala	Paonta Sahib
Amboa (33)	Amboya	Paonta Sahib
Ambwala Singh Pura (108)	Shivpur	Paonta Sahib
Badhana (49)	Badhana	Paonta Sahib
Badripur (121)	Badripur	Paonta Sahib
Bag (39)	Banor	Paonta Sahib
Bahral (131)	Behral	Paonta Sahib
Bain Kuan (127)	Jaamaniwala	Paonta Sahib
Bangran (104)	Phulpur	Paonta Sahib
Banor (38)	Banor	Paonta Sahib
Baroti Wala (109)	Shivpur	Paonta Sahib
Behrewala (99)	Amarkot	Paonta Sahib
Bhagani (54)	Bhagani	Paonta Sahib
Bhaila (45)	Nagheta	Paonta Sahib
Bharli (41)	Shiva	Paonta Sahib
Bhatanwali (129)	Bhatanwali	Paonta Sahib
Bhungarni (100)	Shivpur	Paonta Sahib
Bhuppur - II (118)	Bhatanwali	Paonta Sahib
Byas (142)	Bias	Paonta Sahib
Chandpur (144)	Bias	Paonta Sahib
Danda (32)	Danda	Paonta Sahib
Danda (47)	Danda Kala-Amb	Paonta Sahib
Dharam Kot (122)	Badripur	Paonta Sahib
Dobri (60)	Dobari Salwala	Paonta Sahib

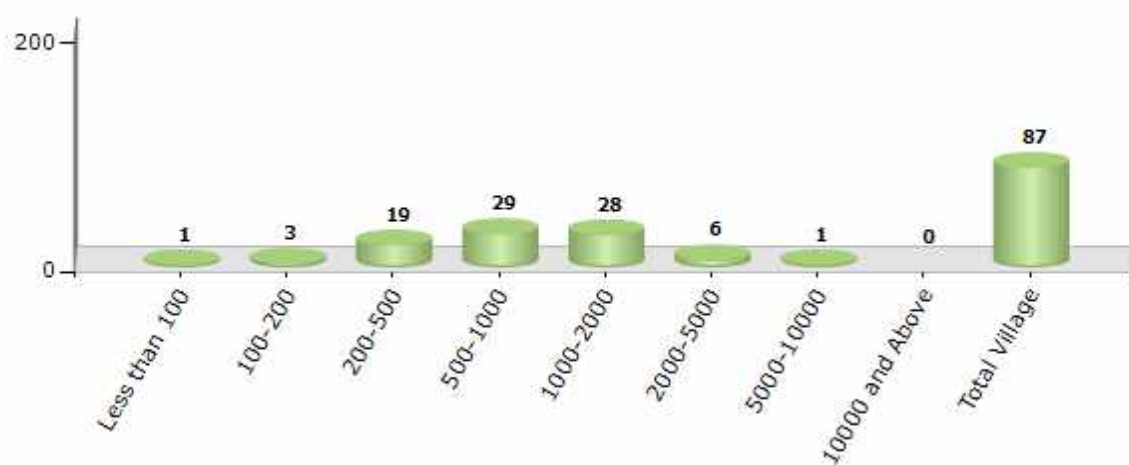
Contd....

Demographics

Number of Villages by Population Size - 2011

Less than 100	100-200	200-500	500-1000	1000-2000	2000-5000	5000-10000	10000 and Above	Total Village
1	3	19	29	28	6	1	0	87

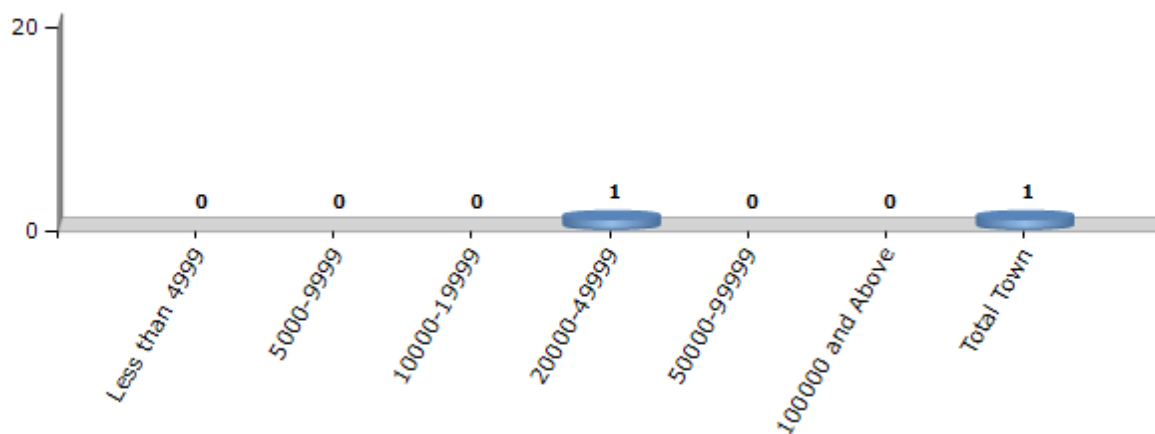
Number of Villages by Population Size - 2011



Number of Towns by Population Size - 2011

Less than 4999	5000-9999	10000-19999	20000-49999	50000-99999	100000 and Above	Total Town
0	0	0	1	0	0	1

Number of Towns by Population Size - 2011

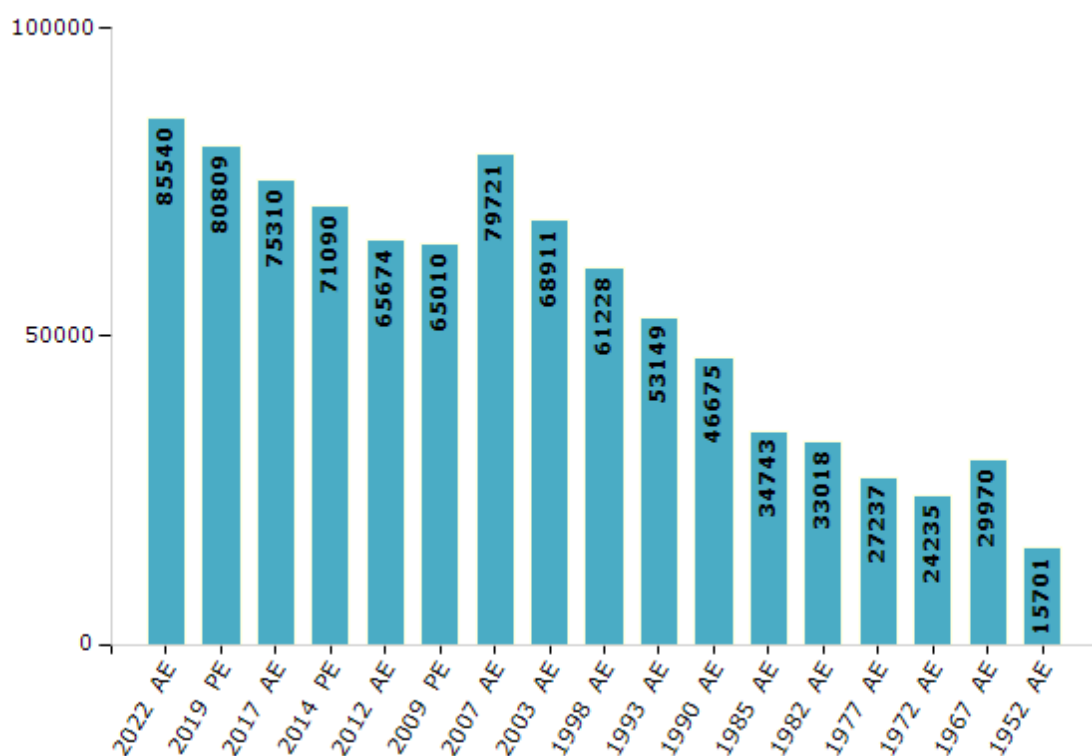


Electoral Features

Electors by Male & Female

Year	Male	Female	Others	Total	Year	Male	Female	Others	Total
2022 AE	44678	40861	1	85540	1998 AE	33213	28015	-	61228
2019 PE	42617	38189	3	80809	1993 AE	28874	24275	-	53149
2017 AE	39948	35361	1	75310	1990 AE	25294	21381	-	46675
2014 PE	38351	32739	0	71090	1985 AE	18615	16128	-	34743
2012 AE	36015	29659	0	65674	1982 AE	17748	15270	-	33018
2009 PE	34962	30048	-	65010	1977 AE	14727	12510	-	27237
2007 AE	42452	37269	-	79721	1972 AE	13237	10998	-	24235
2004 PE	-	-	-	-	1967 AE	-	-	-	29970
2003 AE	36923	31988	-	68911	1952 AE	-	-	-	15701
1999 PE	-	-	-	-					

Number of Electors



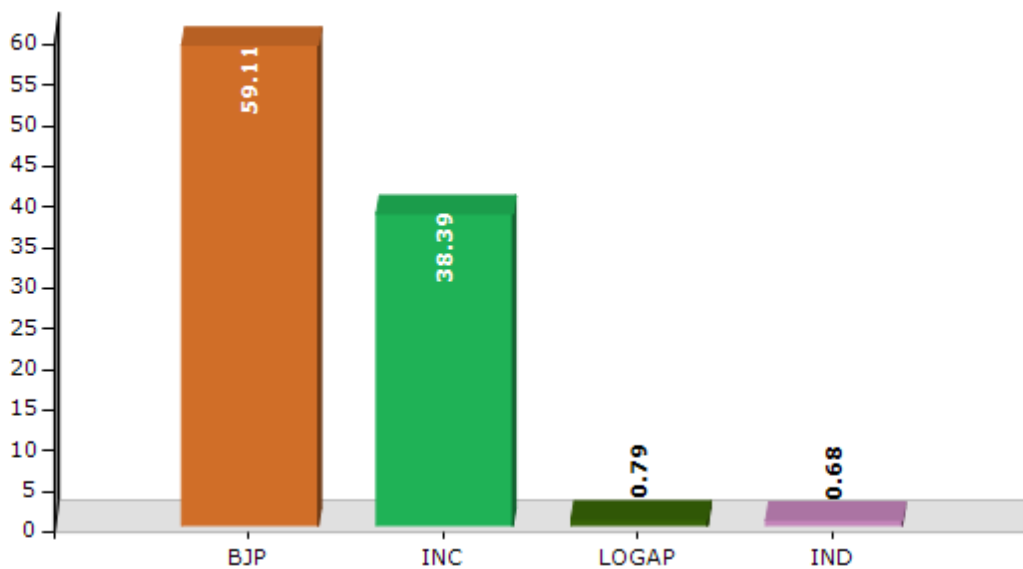
Note : AE : Assembly Election, PE : Assembly Segment of Parliamentary Election

Historical Summary Election Results

Summary Result of Assembly Election - 2017

Candidate Name	Party	Votes	Votes %
Sukh Ram	BJP	36011	59.11
Kirnesh Jung	INC	23392	38.39
Meena Kumari	LOGAP	484	0.79
Surender	IND	414	0.68
	NOTA	624	1.02

Votes Percentage of Top Parties - 2017



Polling Station Level Election Results

Number and Name of Polling Stations (PS) (2022)

Number of Polling Stations	Name of Polling Stations	Number of Polling Stations	Name of Polling Stations
1	Kotri	22	Bhatanwali 1
2	Bias	23	Bhatanwali 2
3	Gulabgarh	24	Kishanpura
4	Toka Nagla	25	Bhuppur 1
5	Ganguwala Jamniwala 1	26	Bhuppur 2
6	Ganguwala Jamniwala 2	27	Badripur 1
7	Bain Kuan	28	Badripur 2
8	Kundiyan	29	Taruwala 1
9	Kiratpur Bhagwanpur	30	Taruwala (Heerpur)
10	Pipliwala	31	Taruwala 2
11	Puruwala Kansipur 1	32	Nihalgarh
12	Puruwala Kanshipur 2	33	Amarkot
13	Puruwala Kansipur 3	34	Behrewala
14	Puruwala Santoshgarh	35	Paonta (Shamsherpur 1)
15	Surajpur	36	Paonta (Shamsherpur 2)
16	Patliyon 1	37	Badrinagar 3
17	Patliyaon 2	38	Paonta (Shamsherpur 3)
18	Ghutanpur	39	Paonta (Shamsherpur 4)
19	Satiwala	40	Paonta (Shamsherpur 5)
20	Behral	41	Paonta 1
21	Kedarpur	42	Paonta 2

Contd....

Polling Station Level Election Results

Polling Station-wise Votes Secured by Overall Top Five Parties in Paonta Sahib Assembly in Assembly Election (AE) under Shimla Parliamentary Constituency in Himachal Pradesh (2022)

Number of Polling Station	Winner - Sukh Ram Chaudhary (BJP)	Runner-up - Kirnesh Jung (INC)	3rd - Manish Thakur (AAP)	4th - Manish Tomar (IND)	5th - Roshan Lal Chaudhary (IND)	NOTA	Other	Total Votes Secured
36	313	241	33	8	9	4	11	619
37	304	170	35	1	26	2	7	545
38	348	217	20	8	12	6	14	625
39	282	236	26	1	9	9	8	571
40	295	162	51	6	25	4	9	552
41	189	164	39	4	10	12	5	423
42	328	137	39	21	17	5	7	554
43	220	147	28	3	20	6	12	436
44	257	156	51	5	14	3	16	502
45	417	190	32	31	15	6	21	712
46	535	196	38	8	11	2	16	806
47	90	50	8	2	1	3	8	162
48	392	341	169	4	11	6	19	942
49	334	124	31	6	31	7	10	543
50	533	381	35	12	10	10	15	996
51	235	97	139	12	12	3	14	512
52	151	135	64	2	3	5	11	371
53	117	327	139	9	0	8	5	605
54	223	308	66	6	5	0	12	620
55	268	223	124	4	1	2	6	628
56	293	268	84	3	7	2	3	660
57	260	344	242	3	7	8	7	871
58	299	249	54	66	14	11	34	727
59	330	144	70	8	4	7	33	596
60	454	219	36	1	65	6	100	881
61	434	106	87	2	24	5	48	706
62	502	68	34	3	32	8	230	877
63	615	218	22	3	28	8	67	961
64	121	98	17	6	9	2	7	260
65	106	165	48	8	0	4	8	339
66	201	119	14	2	1	1	4	342
67	257	278	118	15	1	3	6	678
68	241	172	62	40	2	3	12	532
69	312	267	51	60	9	5	17	721
70	178	189	157	133	13	2	13	685

Contd....

Polling Station Level Election Results

Winner, Runner-up and 3rd Party Position & Winning Margin According to Polling Stations in Paonta Sahib Assembly in Assembly Election (AE) under Shimla Parliamentary Constituency in Himachal Pradesh (2022)

Polling Station Number	Winner Party	Winner Votes (%)	Runner-up Party	Runner-up Votes (%)	Winning Margin Votes (%)	Third Party	Third Party Votes (%)	Other Votes (%)
71	BJP	290 (48.99)	INC	174 (29.39)	116 (19.6)	AAP	55 (9.29)	73 (12.33)
72	BJP	253 (61.11)	IND (RLC)	101 (24.4)	152 (36.71)	INC	24 (5.8)	36 (8.7)
73	BJP	261 (35.03)	INC	249 (33.42)	12 (1.61)	AAP	123 (16.51)	112 (15.03)
74	BJP	471 (52.57)	INC	283 (31.58)	188 (20.99)	IND (MT)	71 (7.92)	71 (7.92)
75	BJP	517 (53.03)	INC	288 (29.54)	229 (23.49)	AAP	84 (8.62)	86 (8.82)
76	BJP	227 (42.59)	INC	225 (42.21)	2 (0.38)	IND (MT)	60 (11.26)	21 (3.94)
77	BJP	378 (45.71)	INC	314 (37.97)	64 (7.74)	IND (MT)	70 (8.46)	65 (7.86)
78	BJP	270 (44.33)	INC	267 (43.84)	3 (0.49)	IND (MT)	49 (8.05)	23 (3.78)
79	INC	79 (48.47)	BJP	64 (39.26)	15 (9.21)	AAP	13 (7.98)	7 (4.29)
80	BJP	359 (44.16)	INC	311 (38.25)	48 (5.91)	IND (MT)	82 (10.09)	61 (7.5)
81	BJP	228 (41.53)	INC	210 (38.25)	18 (3.28)	IND (MT)	78 (14.21)	33 (6.01)
82	INC	180 (32.97)	BJP	168 (30.77)	12 (2.2)	IND (MT)	168 (30.77)	30 (5.49)
83	INC	166 (42.89)	BJP	162 (41.86)	4 (1.03)	IND (MT)	29 (7.49)	30 (7.75)
84	BJP	165 (44.12)	INC	147 (39.3)	18 (4.82)	IND (MT)	46 (12.3)	16 (4.28)
85	BJP	247 (38.06)	INC	186 (28.66)	61 (9.4)	IND (MT)	163 (25.12)	53 (8.17)
86	BJP	322 (47.85)	INC	187 (27.79)	135 (20.06)	IND (MT)	117 (17.38)	47 (6.98)
87	BJP	41 (44.09)	INC	31 (33.33)	10 (10.76)	IND (MT)	13 (13.98)	8 (8.6)
88	BJP	88 (45.6)	INC	51 (26.42)	37 (19.18)	IND (MT)	44 (22.8)	10 (5.18)
89	INC	383 (41.81)	BJP	367 (40.07)	16 (1.74)	IND (MT)	123 (13.43)	43 (4.69)
90	BJP	124 (40.13)	INC	118 (38.19)	6 (1.94)	IND (MT)	51 (16.5)	16 (5.18)
91	IND (MT)	333 (76.2)	BJP	58 (13.27)	275 (62.93)	INC	35 (8.01)	11 (2.52)
92	BJP	229 (37.36)	INC	187 (30.51)	42 (6.85)	IND (MT)	154 (25.12)	43 (7.01)
93	IND (MT)	130 (38.81)	BJP	118 (35.22)	12 (3.59)	INC	64 (19.1)	23 (6.87)
94	IND (MT)	294 (51.13)	BJP	130 (22.61)	164 (28.52)	INC	119 (20.7)	32 (5.57)
95	BJP	315 (44.68)	IND (MT)	210 (29.79)	105 (14.89)	INC	153 (21.7)	27 (3.83)
96	BJP	184 (54.44)	INC	117 (34.62)	67 (19.82)	IND (RLC)	15 (4.44)	22 (6.51)
97	BJP	341 (48.92)	INC	227 (32.57)	114 (16.35)	IND (RLC)	63 (9.04)	66 (9.47)
98	BJP	338 (38.02)	INC	322 (36.22)	16 (1.8)	IND (RLC)	145 (16.31)	84 (9.45)
99	BJP	445 (50.17)	INC	268 (30.21)	177 (19.96)	IND (RLC)	59 (6.65)	115 (12.97)
100	BJP	341 (55.27)	INC	127 (20.58)	214 (34.69)	IND (RLC)	70 (11.35)	79 (12.8)
101	INC	191 (44.63)	BJP	123 (28.74)	68 (15.89)	IND (MT)	41 (9.58)	73 (17.06)
102	BJP	441 (47.47)	INC	319 (34.34)	122 (13.13)	AAP	72 (7.75)	97 (10.44)
103	BJP	312 (44.44)	INC	251 (35.75)	61 (8.69)	IND (MT)	116 (16.52)	23 (3.28)
Total Paonta Sahib AC	BJP	30585 (46.87)	INC	22104 (33.88)	8481 (12.99)	AAP	5058 (7.75)	7502 (11.5)

Note : IND - MT : Manish Tomar; RLC : Roshan Lal Chaudhary; SC : Suneel Chaudhary

Socio-Economic Amenities - Rural

Access to Education Facilities

Particulars	Number of Villages (% of Population)				
	Available	Not Available	If Not Available (Distance of Nearest Facility)		
			A	B	C
Govt. Primary School	72 (92)	15 (8)	13 (7)	1 (1)	0 (0)
Private Primary School	18 (29)	69 (71)	1 (0)	0 (0)	0 (0)
Govt. Middle School	38 (60)	49 (40)	44 (37)	3 (1)	1 (0)
Private Middle School	12 (19)	75 (81)	0 (0)	0 (0)	0 (0)
Govt. Secondary School	20 (38)	67 (62)	51 (52)	14 (8)	1 (0)
Private Secondary School	9 (16)	78 (84)	1 (3)	0 (0)	0 (0)
Govt. Senior Secondary School	14 (27)	73 (73)	47 (50)	18 (15)	7 (5)
Private Senior Secondary School	5 (8)	82 (92)	1 (3)	0 (0)	0 (0)
Govt. Arts and Science Degree College	1 (0)	86 (100)	11 (12)	34 (37)	40 (49)
Private Arts and Science Degree College	0 (0)	87 (100)	0 (0)	0 (0)	1 (1)
Govt. Engineering College	0 (0)	87 (100)	1 (3)	2 (5)	3 (3)
Private Engineering College	0 (0)	87 (100)	0 (0)	1 (1)	80 (88)
Govt. Medicine College	0 (0)	87 (100)	2 (4)	0 (0)	76 (85)
Private Medicine College	0 (0)	87 (100)	0 (0)	3 (2)	6 (9)
Govt. Management Institute	0 (0)	87 (100)	3 (4)	1 (0)	2 (2)
Private Management Institute	0 (0)	87 (100)	9 (9)	33 (37)	39 (49)
Govt. Polytechnic	0 (0)	87 (100)	4 (5)	0 (0)	2 (2)
Private Polytechnic	0 (0)	87 (100)	0 (0)	1 (0)	80 (92)
Govt. Vocational Training School/ITI	0 (0)	87 (100)	16 (16)	31 (35)	40 (49)
Private Vocational Training School/ITI	0 (0)	87 (100)	0 (0)	0 (0)	0 (0)
Govt. Non Formal Training Centre	0 (0)	87 (100)	2 (3)	9 (12)	6 (8)
Private Non Formal Training Centre	0 (0)	87 (100)	13 (12)	23 (25)	34 (41)
Govt. School For Disabled	0 (0)	87 (100)	1 (3)	0 (0)	85 (97)
Private School For Disabled	0 (0)	87 (100)	0 (0)	0 (0)	1 (1)
Government Others	0 (0)	87 (100)	0 (0)	0 (0)	0 (0)
Private Others	0 (0)	87 (100)	0 (0)	0 (0)	0 (0)

Note : Distance A : Less than 5 km; B : Between 5-10 km; C : 10+ km.; Source : Data Analysis is based on 2011 Census.

DISCLAIMER

The Terms of Use and Disclaimer of Datanet India Private Limited (hereinafter referred to as "Datanet") for use of this analysis report of **Paonta Sahib Assembly Constituency (Paonta Sahib Vidhan Sabha)** :-

1. **Assembly Factbook™** is a Registered Trade Mark owned by Datanet.
2. All the maps are sketched and graphical representation only and have not been drawn to the scale and also not to represent the actual geographical area or boundary of the unit.
3. The data for the aforesaid analysis is based on authentic sources and has been culled from the various publications of Census, CSO and NSSO for district and block level data, various central and state government departments, Central & State Elections Commissions and the concerned Returning Officers' releases, Electoral Rolls, Election results and allied publications, internal assessment, surveys, estimates and analysis. Therefore, certain adjustment of data at micro level may have been done to arrive closer to the macro data.
4. Data have been provided on an "As Is" and "As AVAILABLE" basis
5. The colours shown in the maps or diagram and charts of a particular party, alliance or AC are indicative and do not represent them.
6. This publication which includes maps, sheets, graphs and data would be the property under copyright of Datanet only. The user may use these for its internal study, analysis and research purposes. It's public display, re-selling or any commercial uses by the user are not allowed.
7. Datanet has taken due care and caution in compilation and processing of data and allied information, but does not guarantee the accuracy, adequacy or completeness of any information/analysis and will be not responsible for any errors or omissions or for the results obtained from the use of such information/analysis.
8. All the contents for the publication have been culled from various authentic sources and Datanet reasonably believes such sources to be reliable, but does not make any representations, express or implied as to the accuracy or fitness of use of such information. The information or contents of the information/analysis do not constitute advice and should not be relied upon in making (or refraining from making) any decision. Any reliance placed upon the information provided by Datanet is the sole responsibility and strictly at the user's risk.
9. In no event will Datanet be liable for any damages (including, without limitation, damages for loss of business projects, or loss of profits) arising in contract, tort or otherwise from the use of or inability to use any of its contents, or from any action taken (or refrained from being taken) as a result of using the analysis or any of its contents. Datanet its directors, owners, editors, officials, employees, distributor and agents or any associate will not be liable for any errors in the information contained or any consequences arising from the use of the contents of the provided information/analysis.
10. If any provision of these terms and conditions is held invalid or illegal or unenforceable for any reason by any court of competent jurisdiction, such provision shall be severed and the remainder of provisions of the terms and conditions shall continue in full force and effect as if the Term of Use had been executed with the invalid, illegal or unenforceable provision eliminated.
11. If there are any discrepancies in the information provided, please bring it to attention of Datanet for suitable rectification measures.

Buy Online This Complete Book At
Datanet India eBooks Store

www.indiastatpublications.com

or go directly at

[http://www.indiastatpublications.com/
Assembly_factbook/Himachal Pradesh/Shimla/ Paonta_Sahib](http://www.indiastatpublications.com/Assembly_factbook/Himachal%20Pradesh/Shimla/Paonta_Sahib)

 **indiastat**elections

ISBN : 978-93-5822-797-0



9 789358 227970