



Himachal Pradesh

Assembly Factbook™

Shillai Assembly Constituency



Key Electoral Data of Shillai
Assembly Constituency (Vidhan Sabha)

Himachal Pradesh
Assembly FactbookTM
Shillai Assembly Constituency



Shillai Vidhan Sabha

Editor & Director

Dr. R.K. Thukral

Research Editor

Dr. Shafeeq Rahman

Compiled, Researched and Published by Datanet India Pvt. Ltd.

D-100, 1st Floor,

Okhla Industrial Area, Phase-I,

New Delhi- 110020.

Ph.: 91-11- 43580781-84

Email : support@indiastatpublications.com

Website : www.indiastatelections.com

Online Book Store :

www.indiastatpublications.com

Report No. : AFB/HP-59-0123

ISBN : 978-93-5905-036-2

First Edition : January, 2018

Sixth Updated Edition : January, 2023

Price : Rs.11500/-

US\$ 310

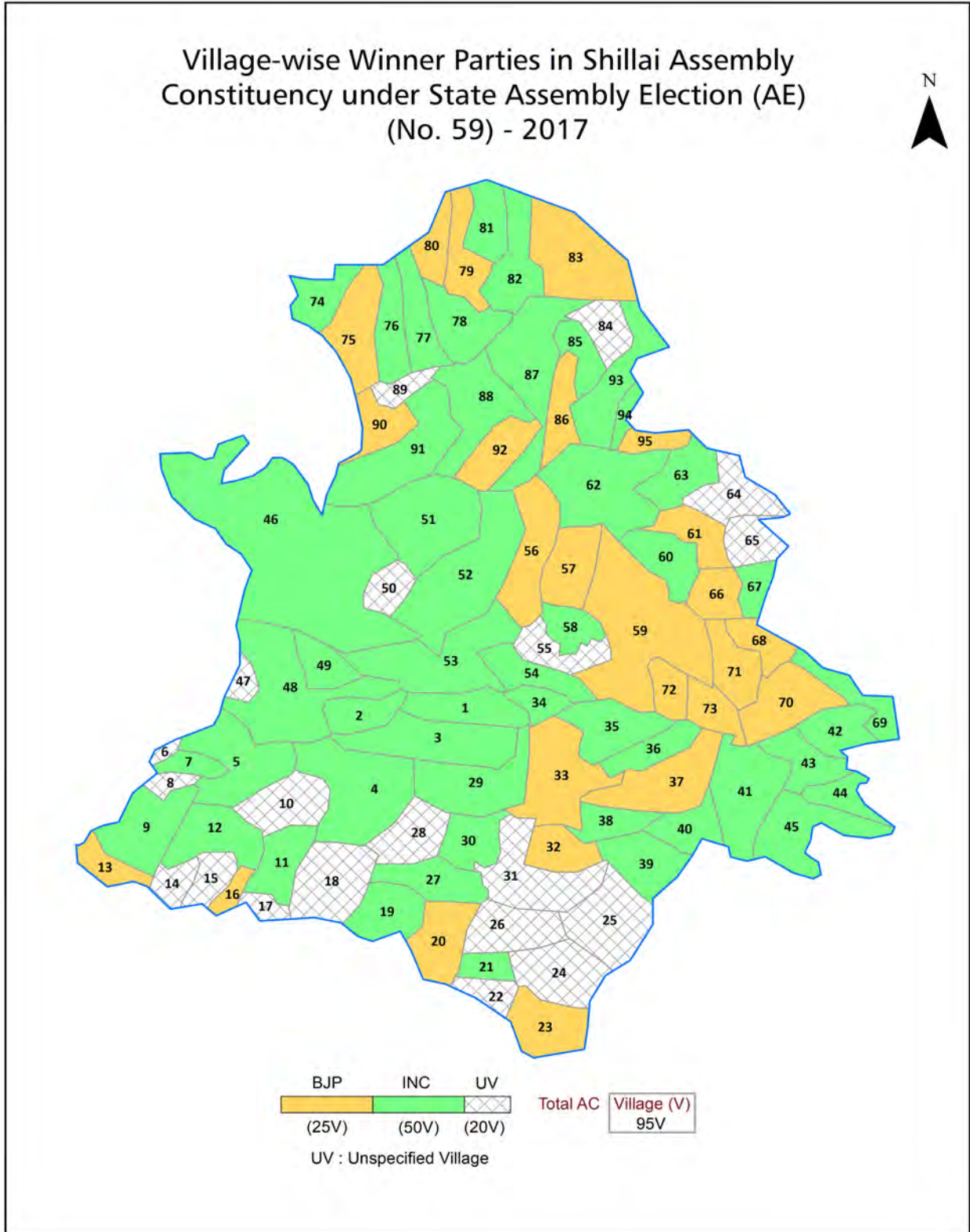
© **Datanet India Pvt. Ltd.**

All rights reserved. No part of this book may be reproduced, stored in a retrieval system or transmitted in any form or by any means, mechanical photocopying, photographing, scanning, recording or otherwise without the prior written permission of the publisher. Please refer to Disclaimer at page no. 132 for the use of this publication.

Printed in India

No.	Particulars	Page No.
	Introduction	
1	Assembly Constituency - (Vidhan Sabha) at a Glance Features of Assembly as per Delimitation Commission of India (2008)	1-2
	Location and Political Maps	
2	Location Map Boundaries of Assembly Constituency - (Vidhan Sabha) in District Boundaries of Assembly Constituency under Parliamentary Constituency - (Lok Sabha) Village-wise Winner Parties- 2022, 2019, 2017, 2014, 2012 and 2009	3-11
	Administrative Setup (2011)	
3	District Sub-district Towns Villages Inhabited Villages Uninhabited Villages Village Panchayat Intermediate Panchayat	12-17
	Demographics (2011)	
4	Population Households Rural/Urban Population Villages by Population Size Sex Ratio (Total & 0-6 Years) Religious Population Social Population Literacy Rate	18-19
	Electoral Features	
5	Important Dates of Last Elections Held Electors by Gender Service Electors Voters Voters Turnout Polling Stations & Average Number of Electors per Polling Station Electors by Age Group Present Elected Representatives	20-25
	Historical Summary Election Results	
6	Vote Share of Major Parties Winning Margin (Number & Percentage) Polarity of Parties Summary Result of Assembly Segment of Parliamentary Elections 2019, 2014, 2009, 2004 and 1999 Summary Result of Assembly Elections 2022, 2017, 2012, 2007, 2003, 1998, 1993, 1990, 1985, 1982, 1977 and 1972	26-46
	Polling Station Level Election Results	
7	Name and Number of Polling Station 2022, 2019, 2017, 2014, 2012 and 2009 Polling Station-wise Electors, Voters & Voters Turnout 2022, 2019, 2017, 2014, 2012 and 2009 Polling Station wise Elections Results 2022, 2019, 2017, 2014, 2012 and 2009	47-112
	Share of Assembly Constituency	
8	Share of Assembly Constituency - (Vidhan Sabha) in State, District and Parliamentary Constituency - (Lok Sabha)	113
	Socio-Economic Amenities (2011)	
9	Access to Administrative Units Agricultural, Manufacturing and Industrial Commodities Demographic Indicators Education Health & Manpower Drinking Water Supply Sanitation Entertainment and Recreations Infrastructure Power Food Allocation Distribution and Marketing of Agriculture Commodities Infrastructure Transport and Road Infrastructure Communication Banking and Financial Services Land Use Irrigation Source	115-129
10	Abbreviation & Sources	130-131
11	Disclaimer	132

Location & Political Map



Administrative Setup

List of Village Panchayat & Intermediate Panchayat (Block) Name - 2011

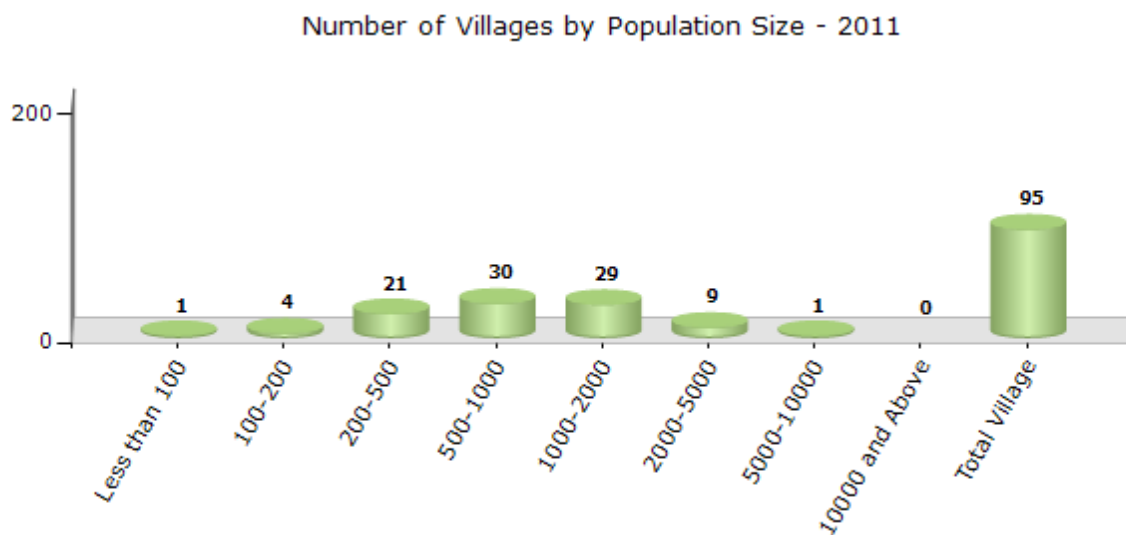
Village Name	Village Panchayat Name	Intermediate Panchayat Name
Adhog (4)	Kathwar	Paonta Sahib
Ajrouli (175)	Ajroli	Shillai
Ambaun (6)	Chandni	Paonta Sahib
Ashyari (220)	Ashyari	Shillai
Bag Hawra (10)	Bhajon	Paonta Sahib
Bagna (229)	Bandli	Shillai
Baila Gujon (213)	Thontha Jhakhal	Paonta Sahib
Baldwa Bohal (26)	Kamrau	Paonta Sahib
Bali Koti (236)	Bali Koti	Shillai
Bambal (222)	Koti Utrou	Shillai
Bandli (232)	Bandli	Shillai
Barwas (23)	Barwas	Paonta Sahib
Bela (233)	Bela	Shillai
Bhajhon (15)	Bhajon	Paonta Sahib
Bhatrog (20)	Poka	Paonta Sahib
Bhitar Kui (27)	Poka	Paonta Sahib
Bindauli (174)	Ajroli	Shillai
Bindla Digwa (191)	Millah	Shillai
Bobri (234)	Bali Koti	Shillai
Bokala Pab (241)	Bokala Pab	Paonta Sahib
Bonch (178)	Koti Boonch	Shillai
Borar (177)	Koti Boonch	Shillai
Chamola Kyar (2)	Kathwar	Paonta Sahib
Chamra Morar (235)	Bali Koti	Shillai
Chandni (5)	Chandni	Paonta Sahib
Chareu (218)	Shilla	Paonta Sahib
Chauki Mirgwal (17)	Barwas	Paonta Sahib
Chitli (244)	Shawaga	Paonta Sahib
Chiyan Piplat (3)	Kathwar	Paonta Sahib

Contd....

Demographics

Number of Villages by Population Size - 2011

Less than 100	100-200	200-500	500-1000	1000-2000	2000-5000	5000-10000	10000 and Above	Total Village
1	4	21	30	29	9	1	0	95

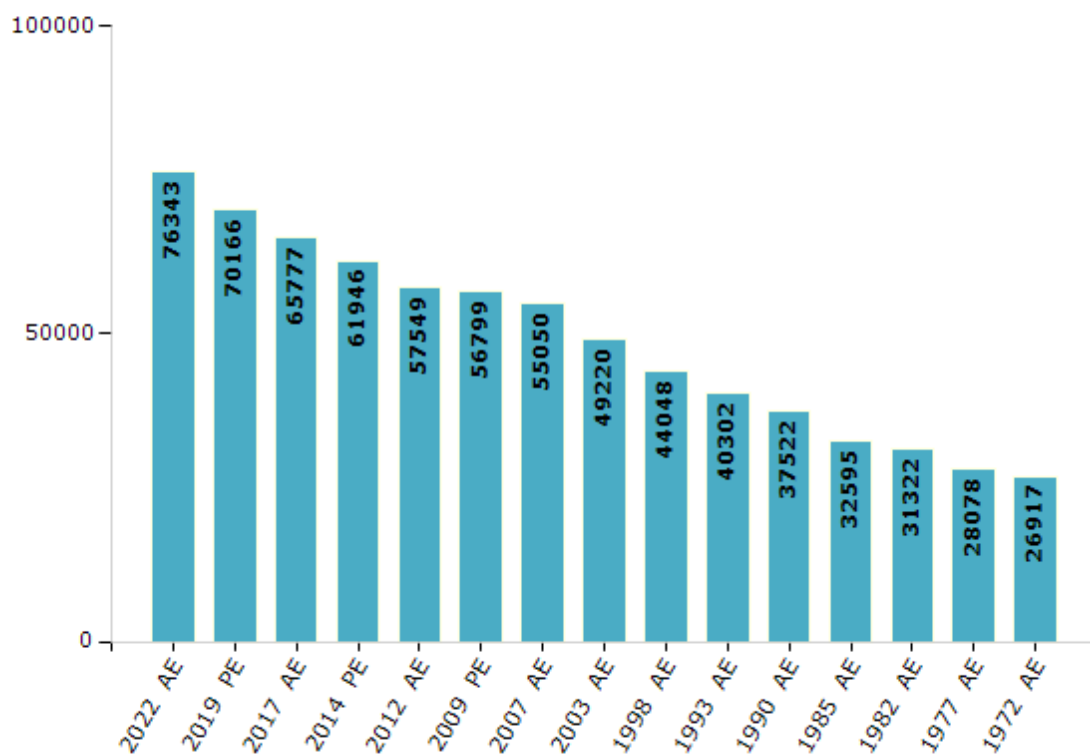


Electoral Features

Electors by Male & Female

Year	Male	Female	Others	Total	Year	Male	Female	Others	Total
2022 AE	42121	34221	1	76343	1998 AE	24188	19860	-	44048
2019 PE	38705	31461	0	70166	1993 AE	22344	17958	-	40302
2017 AE	36454	29323	0	65777	1990 AE	20894	16628	-	37522
2014 PE	34476	27470	0	61946	1985 AE	18415	14180	-	32595
2012 AE	32489	25060	0	57549	1982 AE	17766	13556	-	31322
2009 PE	31310	25489	-	56799	1977 AE	16050	12028	-	28078
2007 AE	30048	25002	-	55050	1972 AE	15610	11307	-	26917
2004 PE	-	-	-	-	1967 AE	-	-	-	-
2003 AE	26902	22318	-	49220	1952 AE	-	-	-	-
1999 PE	-	-	-	-					

Number of Electors



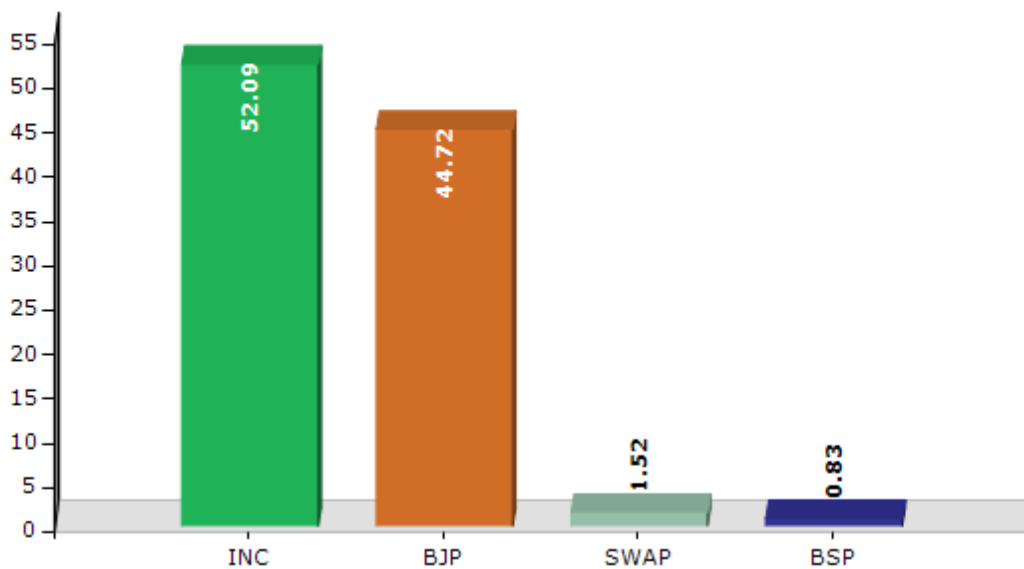
Note : AE : Assembly Election, PE : Assembly Segment of Parliamentary Election

Historical Summary Election Results

Summary Result of Assembly Election - 2017

Candidate Name	Party	Votes	Votes %
Harshwardhan Chauhan	INC	29171	52.09
Baldev Singh	BJP	25046	44.72
Mani Ram	SWAP	850	1.52
Kedar Singh Jindan	BSP	463	0.83
	NOTA	475	0.85

Votes Percentage of Top Parties - 2017



Polling Station Level Election Results

Number and Name of Polling Stations (PS) (2022)

Number of Polling Stations	Name of Polling Stations	Number of Polling Stations	Name of Polling Stations
1	Dahar	22	Drabil
2	Jarwa Juneli	23	Shiri Kyari
3	Kinnu Kalah	24	Bhapil
4	Jasvi	25	Kando Bhatnol
5	Ajroli	26	Kando
6	Borad	27	Navna Bhatwar
7	Baunch	28	Siyasu
8	Koti	29	Bandli 1
9	Panog	30	Bandli 2
10	Bindoli	31	Bela
11	Halahan	32	Matyana
12	Naya Panjor	33	Chamra Mohrad
13	Loja Manal	34	Bali
14	Naina	35	Koti
15	Devthal	36	Bobari
16	Rast 1	37	Gawali
17	Rast 2	38	Manal 1
18	Sakholi (Thumbadi)	39	Manal 2
19	Jhakando 1	40	Kunhat 1
20	Jhakando 2	41	Kunhat 2
21	Dharwa	42	Shillai 1

Contd....

Polling Station Level Election Results

Polling Station-wise Votes Secured by Overall Top Five Parties in Shillai Assembly in Assembly Election (AE) under Shimla Parliamentary Constituency in Himachal Pradesh (2022)

Number of Polling Station	Winner - Harshwardhan Chauhan (INC)	Runner-up - Baldev Singh (BJP)	3rd - Naathu Ram Chauhan (AAP)	4th - Suresh Kumar (RTRYDVBHMP)	5th - ()	NOTA	Other	Total Votes Secured
36	59	168	0	2		1	0	230
37	310	622	3	3		11	0	949
38	153	125	0	1		2	0	281
39	417	396	8	5		6	0	832
40	302	461	2	1		2	0	768
41	135	246	1	1		1	0	384
42	218	217	4	0		1	0	440
43	263	253	4	1		6	0	527
44	347	277	3	1		5	0	633
45	208	625	2	2		3	0	840
46	188	307	3	3		3	0	504
47	449	269	5	3		7	0	733
48	590	397	13	4		6	0	1010
49	222	368	5	1		6	0	602
50	381	367	2	0		1	0	751
51	288	231	1	0		2	0	522
52	415	337	6	4		12	0	774
53	326	223	3	2		6	0	560
54	316	251	5	6		7	0	585
55	387	297	11	12		13	0	720
56	277	208	5	5		6	0	501
57	514	314	12	16		21	0	877
58	379	248	3	6		9	0	645
59	430	316	9	4		6	0	765
60	382	413	3	7		7	0	812
61	324	195	6	5		5	0	535
62	328	152	4	1		3	0	488
63	447	216	7	1		5	0	676
64	232	158	2	0		5	0	397
65	518	397	12	3		5	0	935
66	121	125	2	0		0	0	248
67	263	179	8	0		2	0	452
68	365	259	3	3		3	0	633
69	375	293	5	35		5	0	713
70	242	88	5	7		7	0	349

Contd....

Polling Station Level Election Results

Winner, Runner-up and 3rd Party Position & Winning Margin According to Polling Stations in Shillai Assembly in Assembly Election (AE) under Shimla Parliamentary Constituency in Himachal Pradesh (2022)

Polling Station Number	Winner Party	Winner Votes (%)	Runner-up Party	Runner-up Votes (%)	Winning Margin Votes (%)	Third Party	Third Party Votes (%)	Other Votes (%)
71	INC	456 (51.12)	BJP	402 (45.07)	54 (6.05)	RTRYDVBHMP	12 (1.35)	22 (2.47)
72	BJP	232 (52.73)	INC	155 (35.23)	77 (17.5)	RTRYDVBHMP	47 (10.68)	6 (1.36)
73	BJP	324 (50.78)	INC	303 (47.49)	21 (3.29)	RTRYDVBHMP	6 (0.94)	5 (0.78)
74	INC	222 (59.36)	BJP	128 (34.22)	94 (25.14)	RTRYDVBHMP	20 (5.35)	4 (1.07)
75	INC	484 (52.9)	BJP	395 (43.17)	89 (9.73)	RTRYDVBHMP	14 (1.53)	22 (2.4)
76	BJP	449 (54.16)	INC	363 (43.79)	86 (10.37)	RTRYDVBHMP	6 (0.72)	11 (1.33)
77	BJP	342 (48.72)	INC	330 (47.01)	12 (1.71)	RTRYDVBHMP	17 (2.42)	13 (1.85)
78	BJP	379 (49.61)	INC	374 (48.95)	5 (0.66)	AAP	5 (0.65)	6 (0.79)
79	BJP	417 (54.8)	INC	331 (43.5)	86 (11.3)	AAP	6 (0.79)	7 (0.92)
80	INC	366 (54.06)	BJP	302 (44.61)	64 (9.45)	AAP	2 (0.3)	7 (1.03)
81	INC	235 (50.65)	BJP	221 (47.63)	14 (3.02)	RTRYDVBHMP	4 (0.86)	4 (0.86)
82	BJP	555 (61.53)	INC	333 (36.92)	222 (24.61)	AAP	3 (0.33)	11 (1.22)
83	BJP	536 (57.14)	INC	391 (41.68)	145 (15.46)	AAP	8 (0.85)	3 (0.32)
84	BJP	229 (53.88)	INC	193 (45.41)	36 (8.47)	RTRYDVBHMP	1 (0.24)	2 (0.47)
85	BJP	116 (50.22)	INC	114 (49.35)	2 (0.87)	RTRYDVBHMP	1 (0.43)	0 (0)
86	BJP	201 (62.23)	INC	121 (37.46)	80 (24.77)	AAP	0 (0)	1 (0.31)
87	BJP	153 (70.18)	INC	64 (29.36)	89 (40.82)	AAP	1 (0.46)	0 (0)
88	BJP	183 (51.26)	INC	161 (45.1)	22 (6.16)	AAP	9 (2.52)	4 (1.12)
89	INC	116 (62.03)	BJP	69 (36.9)	47 (25.13)	AAP	2 (1.07)	0 (0)
90	BJP	459 (53)	INC	396 (45.73)	63 (7.27)	RTRYDVBHMP	4 (0.46)	7 (0.81)
91	BJP	227 (58.06)	INC	159 (40.66)	68 (17.4)	AAP	2 (0.51)	3 (0.77)
92	BJP	218 (55.9)	INC	167 (42.82)	51 (13.08)	AAP	1 (0.26)	4 (1.03)
93	INC	191 (59.69)	BJP	120 (37.5)	71 (22.19)	AAP	3 (0.94)	6 (1.88)
94	BJP	570 (55.07)	INC	445 (43)	125 (12.07)	RTRYDVBHMP	6 (0.58)	14 (1.35)
95	BJP	406 (52.39)	INC	351 (45.29)	55 (7.1)	RTRYDVBHMP	5 (0.65)	13 (1.68)
96	INC	348 (56.59)	BJP	255 (41.46)	93 (15.13)	AAP	4 (0.65)	8 (1.3)
97	INC	565 (59.79)	BJP	358 (37.88)	207 (21.91)	AAP	8 (0.85)	14 (1.48)
98	INC	535 (75.67)	BJP	162 (22.91)	373 (52.76)	AAP	6 (0.85)	4 (0.57)
99	INC	230 (54.25)	BJP	190 (44.81)	40 (9.44)	AAP	1 (0.24)	3 (0.71)
100	BJP	331 (52.54)	INC	294 (46.67)	37 (5.87)	AAP	3 (0.48)	2 (0.32)
101	INC	266 (55.19)	BJP	196 (40.66)	70 (14.53)	AAP	14 (2.9)	6 (1.24)
102	BJP	356 (49.58)	INC	345 (48.05)	11 (1.53)	AAP	10 (1.39)	7 (0.97)
Total Shillai AC	INC	31430 (49.18)	BJP	31019 (48.54)	411 (0.64)	AAP	479 (0.75)	975 (1.53)

Socio-Economic Amenities - Rural

Access to Education Facilities

Particulars	Number of Villages (% of Population)				
	Available	Not Available	If Not Available (Distance of Nearest Facility)		
			A	B	C
Govt. Primary School	92 (99)	3 (1)	3 (1)	0 (0)	0 (0)
Private Primary School	15 (29)	80 (71)	0 (0)	0 (0)	0 (0)
Govt. Middle School	57 (76)	38 (24)	28 (19)	10 (5)	0 (0)
Private Middle School	6 (14)	89 (86)	0 (0)	0 (0)	0 (0)
Govt. Secondary School	30 (54)	65 (46)	36 (24)	27 (21)	2 (1)
Private Secondary School	2 (4)	93 (96)	0 (0)	0 (0)	0 (0)
Govt. Senior Secondary School	20 (41)	75 (59)	31 (25)	32 (27)	12 (8)
Private Senior Secondary School	0 (0)	95 (100)	0 (0)	0 (0)	0 (0)
Govt. Arts and Science Degree College	0 (0)	95 (100)	3 (5)	12 (19)	80 (76)
Private Arts and Science Degree College	0 (0)	95 (100)	0 (0)	0 (0)	0 (0)
Govt. Engineering College	0 (0)	95 (100)	0 (0)	0 (0)	5 (5)
Private Engineering College	0 (0)	95 (100)	0 (0)	0 (0)	90 (95)
Govt. Medicine College	0 (0)	95 (100)	0 (0)	0 (0)	94 (99)
Private Medicine College	0 (0)	95 (100)	0 (0)	0 (0)	1 (1)
Govt. Management Institute	0 (0)	95 (100)	0 (0)	0 (0)	55 (49)
Private Management Institute	0 (0)	95 (100)	0 (0)	0 (0)	40 (51)
Govt. Polytechnic	0 (0)	95 (100)	0 (0)	0 (0)	6 (5)
Private Polytechnic	0 (0)	95 (100)	0 (0)	0 (0)	89 (95)
Govt. Vocational Training School/ITI	1 (6)	94 (94)	4 (3)	13 (15)	75 (74)
Private Vocational Training School/ITI	0 (0)	95 (100)	0 (0)	0 (0)	2 (2)
Govt. Non Formal Training Centre	0 (0)	95 (100)	1 (1)	7 (7)	61 (59)
Private Non Formal Training Centre	0 (0)	95 (100)	0 (0)	0 (0)	26 (33)
Govt. School For Disabled	0 (0)	95 (100)	0 (0)	0 (0)	93 (98)
Private School For Disabled	0 (0)	95 (100)	0 (0)	0 (0)	2 (2)
Government Others	0 (0)	95 (100)	0 (0)	0 (0)	1 (1)
Private Others	1 (1)	94 (99)	0 (0)	0 (0)	0 (0)

Note : Distance A : Less than 5 km; B : Between 5-10 km; C : 10+ km.; Source : Data Analysis is based on 2011 Census.

DISCLAIMER

The Terms of Use and Disclaimer of Datanet India Private Limited (hereinafter referred to as "Datanet") for use of this analysis report of **Shillai Assembly Constituency (Shillai Vidhan Sabha)** :-

1. **Assembly Factbook™** is a Registered Trade Mark owned by Datanet.
2. All the maps are sketched and graphical representation only and have not been drawn to the scale and also not to represent the actual geographical area or boundary of the unit.
3. The data for the aforesaid analysis is based on authentic sources and has been culled from the various publications of Census, CSO and NSSO for district and block level data, various central and state government departments, Central & State Elections Commissions and the concerned Returning Officers' releases, Electoral Rolls, Election results and allied publications, internal assessment, surveys, estimates and analysis. Therefore, certain adjustment of data at micro level may have been done to arrive closer to the macro data.
4. Data have been provided on an "As Is" and "As AVAILABLE" basis
5. The colours shown in the maps or diagram and charts of a particular party, alliance or AC are indicative and do not represent them.
6. This publication which includes maps, sheets, graphs and data would be the property under copyright of Datanet only. The user may use these for its internal study, analysis and research purposes. It's public display, re-selling or any commercial uses by the user are not allowed.
7. Datanet has taken due care and caution in compilation and processing of data and allied information, but does not guarantee the accuracy, adequacy or completeness of any information/analysis and will be not responsible for any errors or omissions or for the results obtained from the use of such information/analysis.
8. All the contents for the publication have been culled from various authentic sources and Datanet reasonably believes such sources to be reliable, but does not make any representations, express or implied as to the accuracy or fitness of use of such information. The information or contents of the information/analysis do not constitute advice and should not be relied upon in making (or refraining from making) any decision. Any reliance placed upon the information provided by Datanet is the sole responsibility and strictly at the user's risk.
9. In no event will Datanet be liable for any damages (including, without limitation, damages for loss of business projects, or loss of profits) arising in contract, tort or otherwise from the use of or inability to use any of its contents, or from any action taken (or refrained from being taken) as a result of using the analysis or any of its contents. Datanet its directors, owners, editors, officials, employees, distributor and agents or any associate will not be liable for any errors in the information contained or any consequences arising from the use of the contents of the provided information/analysis.
10. If any provision of these terms and conditions is held invalid or illegal or unenforceable for any reason by any court of competent jurisdiction, such provision shall be severed and the remainder of provisions of the terms and conditions shall continue in full force and effect as if the Term of Use had been executed with the invalid, illegal or unenforceable provision eliminated.
11. If there are any discrepancies in the information provided, please bring it to attention of Datanet for suitable rectification measures.

Buy Online This Complete Book At
Datanet India eBooks Store

www.indiastatpublications.com

or go directly at

[http://www.indiastatpublications.com/
Assembly_factbook/Himachal Pradesh/Shimla/ Shillai](http://www.indiastatpublications.com/Assembly_factbook/Himachal%20Pradesh/Shimla/Shillai)

 **india**stat**elections**

ISBN : 978-93-5905-036-2



9 789359 050362