



Himachal Pradesh

Assembly Factbook™

Sri Renukaji Assembly Constituency



Key Electoral Data of Sri Renukaji
Assembly Constituency (Vidhan Sabha)

Himachal Pradesh
Assembly FactbookTM
Sri Renukaji Assembly Constituency



Sri Renukaji Vidhan Sabha

Editor & Director

Dr. R.K. Thukral

Research Editor

Dr. Shafeeq Rahman

Compiled, Researched and Published by Datanet India Pvt. Ltd.

D-100, 1st Floor,

Okhla Industrial Area, Phase-I,

New Delhi- 110020.

Ph.: 91-11- 43580781-84

Email : support@indiastatpublications.com

Website : www.indiastatelections.com

Online Book Store :

www.indiastatpublications.com

Report No. : AFB/HP-57-0125

ISBN : 978-93-5822-917-2

First Edition : January, 2018

Eighth Updated Edition : January, 2025

Price : Rs.11500/-

US\$ 310

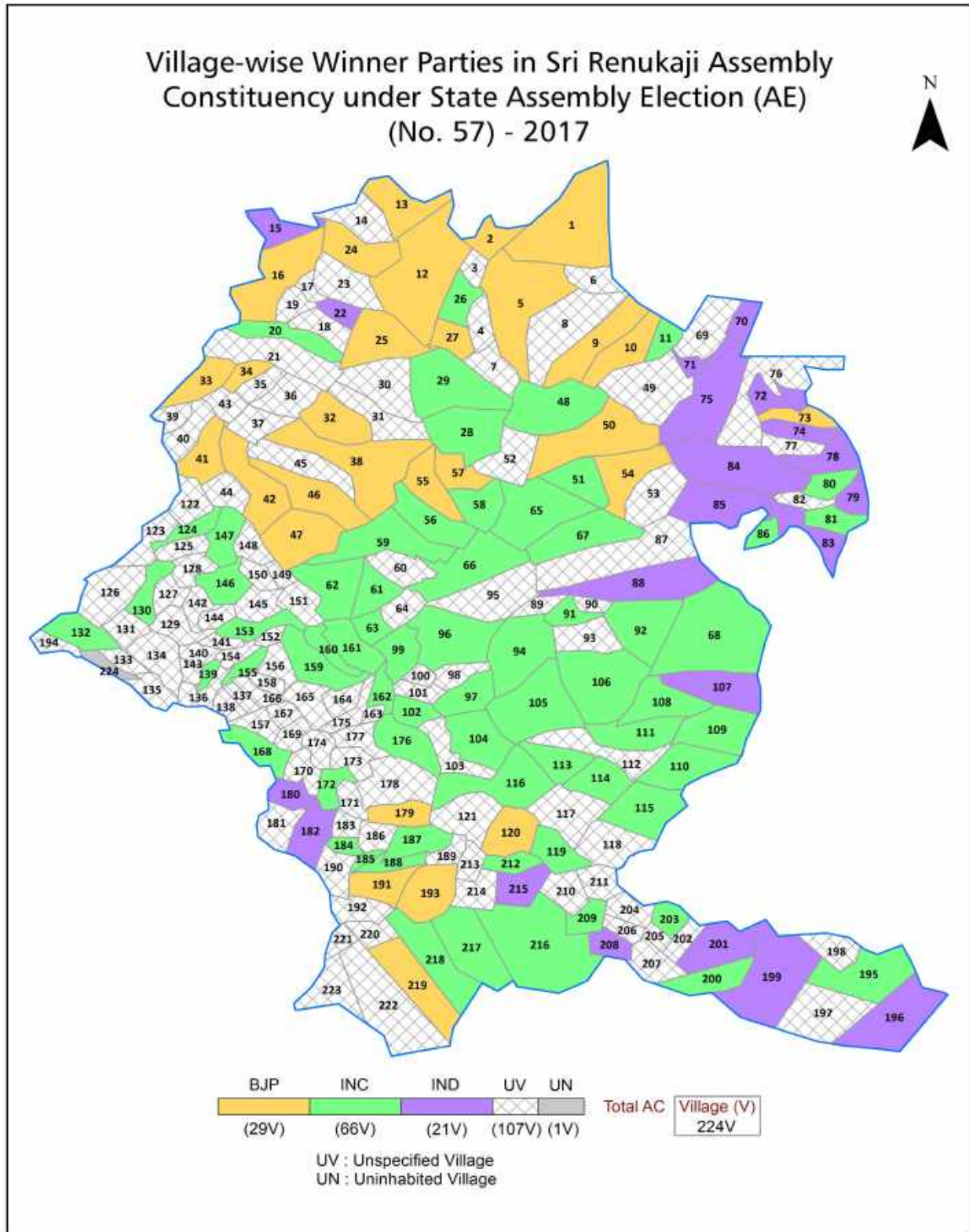
© **Datanet India Pvt. Ltd.**

All rights reserved. No part of this book may be reproduced, stored in a retrieval system or transmitted in any form or by any means, mechanical photocopying, photographing, scanning, recording or otherwise without the prior written permission of the publisher. Please refer to Disclaimer at page no. 140 for the use of this publication.

Printed in India

No.	Particulars	Page No.
	Introduction	
1	Assembly Constituency - (Vidhan Sabha) at a Glance Features of Assembly as per Delimitation Commission of India (2008)	1-2
	Location and Political Maps	
2	Location Map Boundaries of Assembly Constituency - (Vidhan Sabha) in District Boundaries of Assembly Constituency under Parliamentary Constituency - (Lok Sabha) Village-wise Winner Parties- 2024, 2022, 2019, 2017, 2014, 2012 and 2009	3-11
	Administrative Setup (2011)	
3	District Sub-district Towns Villages Inhabited Villages Uninhabited Villages Village Panchayat Intermediate Panchayat	12-23
	Demographics (2011)	
4	Population Households Rural/Urban Population Villages by Population Size Sex Ratio (Total & 0-6 Years) Religious Population Social Population Literacy Rate	24-25
	Electoral Features	
5	Important Dates of Last Elections Held Electors by Gender Service Electors Voters Voters Turnout Polling Stations & Average Number of Electors per Polling Station Electors by Age Group Present Elected Representatives	26-31
	Historical Summary Election Results	
6	Vote Share of Major Parties Winning Margin (Number & Percentage) Polarity of Parties Summary Result of Assembly Segment of Parliamentary Elections 2024, 2019, 2014 and 2009 Summary Result of Assembly Elections 2022, 2017 and 2012	32-41
	Polling Station Level Election Results	
7	Name and Number of Polling Station 2024, 2022, 2019, 2017, 2014, 2012 and 2009 Polling Station-wise Electors, Voters & Voters Turnout 2024, 2022, 2019, 2017, 2014, 2012 and 2009 Polling Station wise Elections Results 2024, 2022, 2019, 2017, 2014, 2012 and 2009	42-120
	Share of Assembly Constituency	
8	Share of Assembly Constituency - (Vidhan Sabha) in State, District and Parliamentary Constituency - (Lok Sabha)	121
	Socio-Economic Amenities (2011)	
9	Access to Administrative Units Agricultural, Manufacturing and Industrial Commodities Demographic Indicators Education Health & Manpower Drinking Water Supply Sanitation Entertainment and Recreations Infrastructure Power Food Allocation Distribution and Marketing of Agriculture Commodities Infrastructure Transport and Road Infrastructure Communication Banking and Financial Services Land Use Irrigation Source	123-137
10	Abbreviation & Sources	138-139
11	Disclaimer	140

Location & Political Map



Administrative Setup

List of Village Panchayat & Intermediate Panchayat (Block) Name - 2011

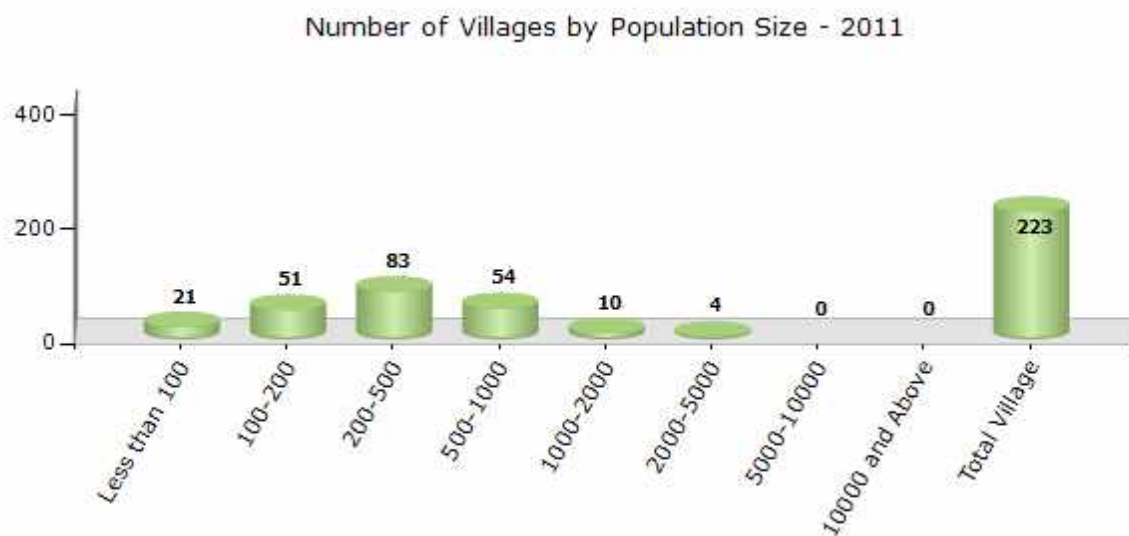
Village Name	Village Panchayat Name	Intermediate Panchayat Name
Andheri (147)	Andheri	Sangrah
Anukoti (26)	Ser Tendula	Sangrah
Arat (152)	Shilawara/Shivpur	Sangrah
Badol (162)	Bhadol	Sangrah
Bakahan Kelewala (77)	Bharog Baneri	Paonta Sahib
Bana Koti (56)	Kotla Molar	Nahan
Bandal (207)	Bhatgarh	Sangrah
Bandal (9)	Chokkar	Sangrah
Banet Haldwari (76)	Bhanet-Haldwaadi	Paonta Sahib
Banohl (31)	Parara	Nahan
Barag (101)	Ganog	Sangrah
Barari (22)	Ser Tendula	Sangrah
Barthal (67)	Madhana	Paonta Sahib
Baunal (108)	Baunal Kakog	Sangrah
Bechar Kabag (60)	Mahipur	Nahan
Beyond Tatwa (168)	Biong Tatva	Sangrah
Bhajond (124)	Bhatan Bhajond	Sangrah
Bhalana (17)	Bhutli Manal	Sangrah
Bhalaona (161)	Bhallona	Sangrah
Bhalar (154)	Bhallona	Sangrah
Bhanra (129)	Bharari	Sangrah
Bharari (130)	Bharari	Sangrah
Bharog Baneri (72)	Bharog Baneri	Paonta Sahib
Bhartiya Kharar (51)	Parara	Nahan
Bhat Garh (198)	Bhatgarh	Sangrah
Bhatna Kalyana (61)	Kando Kansar	Paonta Sahib
Bhawai (142)	Bhawai	Sangrah
Bhaynkar Siyun (74)	Pannar	Nahan
Bhog Batewari (8)	Nohra Dhar	Sangrah

Contd....

Demographics

Number of Villages by Population Size - 2011

Less than 100	100-200	200-500	500-1000	1000-2000	2000-5000	5000-10000	10000 and Above	Total Village
21	51	83	54	10	4	0	0	223

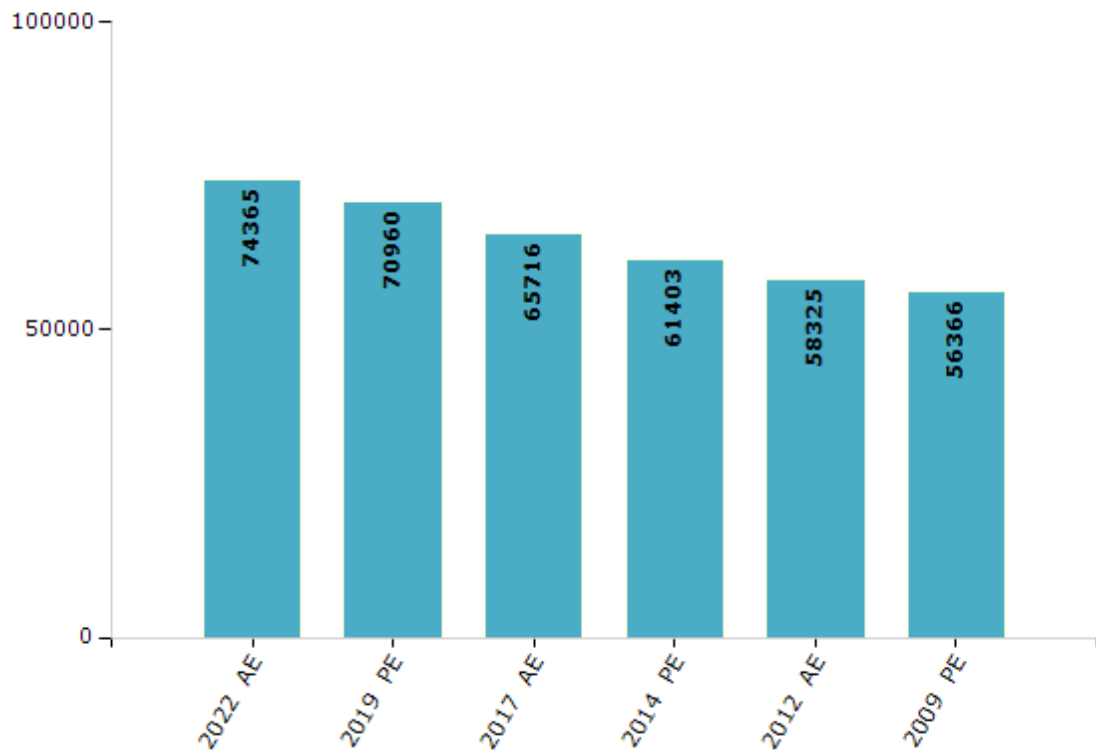


Electoral Features

Electors by Male & Female

Year	Male	Female	Others	Total	Year	Male	Female	Others	Total
2022 AE	38736	35629	0	74365	1998 AE	-	-	-	-
2019 PE	36849	34111	0	70960	1993 AE	-	-	-	-
2017 AE	34242	31474	0	65716	1990 AE	-	-	-	-
2014 PE	32223	29180	0	61403	1985 AE	-	-	-	-
2012 AE	30702	27623	0	58325	1982 AE	-	-	-	-
2009 PE	29215	27151	-	56366	1977 AE	-	-	-	-
2007 AE	-	-	-	-	1972 AE	-	-	-	-
2004 PE	-	-	-	-	1967 AE	-	-	-	-
2003 AE	-	-	-	-	1952 AE	-	-	-	-
1999 PE	-	-	-	-					

Number of Electors



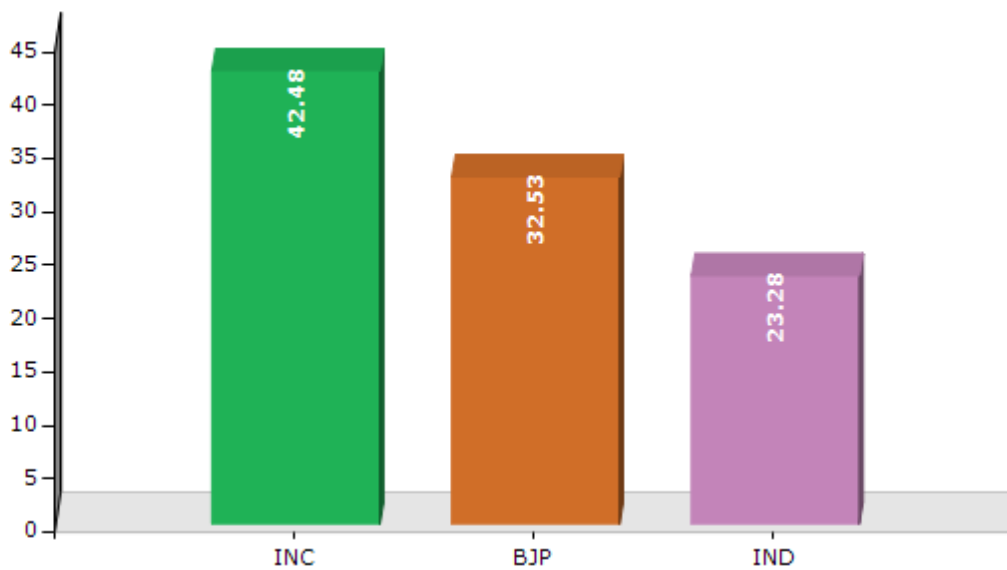
Note : AE : Assembly Election, PE : Assembly Segment of Parliamentary Election

Historical Summary Election Results

Summary Result of Assembly Election - 2017

Candidate Name	Party	Votes	Votes %
Vinay Kumar	INC	22028	42.48
Balbir Singh	BJP	16868	32.53
Hirdaya Ram	IND	12069	23.28
	NOTA	885	1.71

Votes Percentage of Top Parties - 2017



Polling Station Level Election Results

Number and Name of Polling Stations (PS) (2022)

Number of Polling Stations	Name of Polling Stations	Number of Polling Stations	Name of Polling Stations
1	Nauhra 1	22	Bhajaund
2	Nauhra 2	23	Gatlog
3	Bhog Batyudi	24	Siyun
4	Bandal	25	Bharari
5	Chauras Tarna	26	Bhanra
6	Ghanduri	27	Punnar
7	Chadna	28	Bhawai 1
8	Chunvi Boad	29	Bhawai 2
9	Sail	30	Shilawda (Shivpur)
10	Thanga	31	Arat
11	Manal	32	Sainj
12	Chokar	33	Gaihal
13	Shamra	34	Khadahan
14	Lana Cheta	35	Kharotiyon
15	Lana Basali	36	Tikari Dasakna
16	Pipli	37	Byong Tatwa
17	Chandrana	38	Badol
18	Manal	39	Panjahan
19	Ser Tandyula	40	Satahan
20	Maithli	41	Gajwa
21	Kufar Kayra	42	Sangna

Contd....

Polling Station Level Election Results

Polling Station-wise Votes Secured by Overall Top Five Parties in Sri Renukaji Assembly in Assembly Election (AE) under Shimla Parliamentary Constituency in Himachal Pradesh (2022)

Number of Polling Station	Winner - Vinay Kumar (INC)	Runner-up - Narain Singh (BJP)	3rd - Jagmohan Singh (RTRYDVBHMP)	4th - Ram Kishan (AAP)	5th - ()	NOTA	Other	Total Votes Secured
36	214	341	5	3		2	0	565
37	270	381	11	3		2	0	667
38	161	239	8	3		6	0	417
39	204	279	8	7		7	0	505
40	211	188	6	2		5	0	412
41	98	64	0	0		0	0	162
42	137	211	5	3		11	0	367
43	354	357	2	7		4	0	724
44	128	163	2	2		3	0	298
45	168	285	3	2		6	0	464
46	171	255	1	2		1	0	430
47	243	267	11	0		5	0	526
48	220	143	1	0		1	0	365
49	239	112	7	6		5	0	369
50	200	153	5	4		4	0	366
51	197	215	9	0		4	0	425
52	128	149	5	4		5	0	291
53	157	190	7	2		9	0	365
54	175	119	6	0		2	0	302
55	185	206	15	0		3	0	409
56	430	370	22	8		6	0	836
57	112	95	4	1		0	0	212
58	429	255	6	2		2	0	694
59	280	264	1	5		7	0	557
60	298	295	20	5		7	0	625
61	253	199	6	6		10	0	474
62	174	181	8	3		1	0	367
63	250	215	6	4		7	0	482
64	176	23	6	0		1	0	206
65	118	164	4	3		2	0	291
66	279	209	11	3		7	0	509
67	175	158	1	0		4	0	338
68	238	174	4	6		1	0	423
69	230	168	5	3		13	0	419
70	312	161	8	2		0	0	483

Contd....

Polling Station Level Election Results

Winner, Runner-up and 3rd Party Position & Winning Margin According to Polling Stations in Sri Renukaji Assembly in Assembly Election (AE) under Shimla Parliamentary Constituency in Himachal Pradesh (2022)

Polling Station Number	Winner Party	Winner Votes (%)	Runner-up Party	Runner-up Votes (%)	Winning Margin Votes (%)	Third Party	Third Party Votes (%)	Other Votes (%)
71	BJP	106 (49.07)	INC	98 (45.37)	8 (3.7)	RTRYDVBHMP	5 (2.31)	7 (3.24)
72	INC	235 (60.88)	BJP	140 (36.27)	95 (24.61)	RTRYDVBHMP	7 (1.81)	4 (1.04)
73	INC	433 (50.29)	BJP	389 (45.18)	44 (5.11)	RTRYDVBHMP	21 (2.44)	18 (2.09)
74	INC	336 (64.62)	BJP	173 (33.27)	163 (31.35)	RTRYDVBHMP	4 (0.77)	7 (1.35)
75	BJP	482 (55.34)	INC	346 (39.72)	136 (15.62)	RTRYDVBHMP	29 (3.33)	14 (1.61)
76	INC	260 (56.4)	BJP	190 (41.21)	70 (15.19)	RTRYDVBHMP	4 (0.87)	7 (1.52)
77	INC	389 (59.03)	BJP	232 (35.2)	157 (23.83)	RTRYDVBHMP	34 (5.16)	4 (0.61)
78	INC	391 (69.2)	BJP	154 (27.26)	237 (41.94)	RTRYDVBHMP	10 (1.77)	10 (1.77)
79	INC	289 (50.52)	BJP	276 (48.25)	13 (2.27)	RTRYDVBHMP	5 (0.87)	2 (0.35)
80	BJP	198 (60)	INC	127 (38.48)	71 (21.52)	RTRYDVBHMP	3 (0.91)	2 (0.61)
81	INC	392 (65.66)	BJP	193 (32.33)	199 (33.33)	AAP	5 (0.84)	7 (1.17)
82	BJP	230 (52.63)	INC	190 (43.48)	40 (9.15)	RTRYDVBHMP	7 (1.6)	10 (2.29)
83	INC	302 (52.16)	BJP	253 (43.7)	49 (8.46)	RTRYDVBHMP	7 (1.21)	17 (2.94)
84	INC	217 (66.98)	BJP	99 (30.56)	118 (36.42)	RTRYDVBHMP	4 (1.23)	4 (1.23)
85	INC	148 (49.66)	BJP	143 (47.99)	5 (1.67)	RTRYDVBHMP	6 (2.01)	1 (0.34)
86	INC	149 (47.6)	BJP	111 (35.46)	38 (12.14)	RTRYDVBHMP	50 (15.97)	3 (0.96)
87	INC	173 (51.18)	RTRYDVBHMP	98 (28.99)	75 (22.19)	BJP	65 (19.23)	2 (0.59)
88	INC	148 (49.66)	BJP	130 (43.62)	18 (6.04)	RTRYDVBHMP	17 (5.7)	3 (1.01)
89	INC	381 (50.66)	BJP	334 (44.41)	47 (6.25)	RTRYDVBHMP	33 (4.39)	4 (0.53)
90	INC	252 (63.32)	BJP	111 (27.89)	141 (35.43)	RTRYDVBHMP	24 (6.03)	11 (2.76)
91	INC	127 (47.39)	BJP	114 (42.54)	13 (4.85)	RTRYDVBHMP	22 (8.21)	5 (1.87)
92	INC	361 (50.56)	BJP	306 (42.86)	55 (7.7)	RTRYDVBHMP	28 (3.92)	19 (2.66)
93	INC	99 (34.02)	BJP	95 (32.65)	4 (1.37)	RTRYDVBHMP	94 (32.3)	3 (1.03)
94	BJP	280 (55.78)	INC	202 (40.24)	78 (15.54)	RTRYDVBHMP	12 (2.39)	8 (1.59)
95	INC	111 (63.43)	BJP	61 (34.86)	50 (28.57)	RTRYDVBHMP	1 (0.57)	2 (1.14)
96	INC	91 (58.33)	BJP	63 (40.38)	28 (17.95)	RTRYDVBHMP	1 (0.64)	1 (0.64)
97	INC	384 (42.06)	BJP	361 (39.54)	23 (2.52)	RTRYDVBHMP	149 (16.32)	19 (2.08)
98	INC	256 (54.7)	BJP	151 (32.26)	105 (22.44)	RTRYDVBHMP	51 (10.9)	10 (2.14)
99	INC	374 (47.58)	BJP	364 (46.31)	10 (1.27)	RTRYDVBHMP	30 (3.82)	18 (2.29)
100	BJP	386 (64.33)	INC	195 (32.5)	191 (31.83)	AAP	6 (1)	13 (2.17)
101	BJP	399 (51.02)	INC	359 (45.91)	40 (5.11)	RTRYDVBHMP	12 (1.53)	12 (1.53)
102	INC	238 (50.64)	BJP	200 (42.55)	38 (8.09)	RTRYDVBHMP	25 (5.32)	7 (1.49)
103	INC	284 (54.1)	BJP	207 (39.43)	77 (14.67)	AAP	23 (4.38)	11 (2.1)
104	BJP	154 (51.85)	INC	125 (42.09)	29 (9.76)	AAP	8 (2.69)	10 (3.37)
105	BJP	185 (51.82)	INC	141 (39.5)	44 (12.32)	AAP	18 (5.04)	13 (3.64)

Contd....

Socio-Economic Amenities - Rural

Access to Education Facilities

Particulars	Number of Villages (% of Population)				
	Available	Not Available	If Not Available (Distance of Nearest Facility)		
			A	B	C
Govt. Primary School	173 (91)	50 (9)	45 (7)	2 (1)	1 (0)
Private Primary School	15 (19)	208 (81)	0 (0)	0 (0)	1 (1)
Govt. Middle School	81 (57)	142 (43)	99 (30)	38 (10)	3 (1)
Private Middle School	9 (13)	214 (87)	0 (0)	2 (2)	0 (0)
Govt. Secondary School	32 (30)	191 (70)	77 (26)	92 (35)	18 (6)
Private Secondary School	7 (13)	216 (87)	1 (2)	1 (1)	1 (0)
Govt. Senior Secondary School	17 (19)	206 (81)	54 (20)	112 (43)	38 (16)
Private Senior Secondary School	4 (6)	219 (94)	1 (2)	0 (0)	1 (0)
Govt. Arts and Science Degree College	3 (4)	220 (96)	2 (1)	10 (6)	203 (85)
Private Arts and Science Degree College	1 (2)	222 (98)	0 (0)	0 (0)	5 (4)
Govt. Engineering College	0 (0)	223 (100)	1 (0)	8 (6)	46 (31)
Private Engineering College	0 (0)	223 (100)	0 (0)	0 (0)	168 (63)
Govt. Medicine College	0 (0)	223 (100)	0 (0)	0 (0)	212 (94)
Private Medicine College	0 (0)	223 (100)	0 (0)	0 (0)	11 (6)
Govt. Management Institute	0 (0)	223 (100)	0 (0)	0 (0)	82 (49)
Private Management Institute	0 (0)	223 (100)	0 (0)	0 (0)	141 (51)
Govt. Polytechnic	0 (0)	223 (100)	0 (0)	1 (1)	87 (50)
Private Polytechnic	0 (0)	223 (100)	0 (0)	0 (0)	135 (49)
Govt. Vocational Training School/ITI	0 (0)	223 (100)	1 (1)	9 (6)	201 (86)
Private Vocational Training School/ITI	0 (0)	223 (100)	0 (0)	2 (3)	10 (5)
Govt. Non Formal Training Centre	0 (0)	223 (100)	1 (0)	1 (1)	219 (97)
Private Non Formal Training Centre	0 (0)	223 (100)	0 (0)	0 (0)	2 (1)
Govt. School For Disabled	0 (0)	223 (100)	0 (0)	0 (0)	219 (96)
Private School For Disabled	0 (0)	223 (100)	0 (0)	0 (0)	4 (4)
Government Others	0 (0)	223 (100)	0 (0)	0 (0)	8 (6)
Private Others	2 (1)	221 (99)	0 (0)	0 (0)	0 (0)

Note : Distance A : Less than 5 km; B : Between 5-10 km; C : 10+ km.; Source : Data Analysis is based on 2011 Census.

DISCLAIMER

The Terms of Use and Disclaimer of Datanet India Private Limited (hereinafter referred to as "Datanet") for use of this analysis report of **Sri Renukaji Assembly Constituency (Sri Renukaji Vidhan Sabha)** :-

1. **Assembly Factbook™** is a Registered Trade Mark owned by Datanet.
2. All the maps are sketched and graphical representation only and have not been drawn to the scale and also not to represent the actual geographical area or boundary of the unit.
3. The data for the aforesaid analysis is based on authentic sources and has been culled from the various publications of Census, CSO and NSSO for district and block level data, various central and state government departments, Central & State Elections Commissions and the concerned Returning Officers' releases, Electoral Rolls, Election results and allied publications, internal assessment, surveys, estimates and analysis. Therefore, certain adjustment of data at micro level may have been done to arrive closer to the macro data.
4. Data have been provided on an "As Is" and "As AVAILABLE" basis
5. The colours shown in the maps or diagram and charts of a particular party, alliance or AC are indicative and do not represent them.
6. This publication which includes maps, sheets, graphs and data would be the property under copyright of Datanet only. The user may use these for its internal study, analysis and research purposes. It's public display, re-selling or any commercial uses by the user are not allowed.
7. Datanet has taken due care and caution in compilation and processing of data and allied information, but does not guarantee the accuracy, adequacy or completeness of any information/analysis and will be not responsible for any errors or omissions or for the results obtained from the use of such information/analysis.
8. All the contents for the publication have been culled from various authentic sources and Datanet reasonably believes such sources to be reliable, but does not make any representations, express or implied as to the accuracy or fitness of use of such information. The information or contents of the information/analysis do not constitute advice and should not be relied upon in making (or refraining from making) any decision. Any reliance placed upon the information provided by Datanet is the sole responsibility and strictly at the user's risk.
9. In no event will Datanet be liable for any damages (including, without limitation, damages for loss of business projects, or loss of profits) arising in contract, tort or otherwise from the use of or inability to use any of its contents, or from any action taken (or refrained from being taken) as a result of using the analysis or any of its contents. Datanet its directors, owners, editors, officials, employees, distributor and agents or any associate will not be liable for any errors in the information contained or any consequences arising from the use of the contents of the provided information/analysis.
10. If any provision of these terms and conditions is held invalid or illegal or unenforceable for any reason by any court of competent jurisdiction, such provision shall be severed and the remainder of provisions of the terms and conditions shall continue in full force and effect as if the Term of Use had been executed with the invalid, illegal or unenforceable provision eliminated.
11. If there are any discrepancies in the information provided, please bring it to attention of Datanet for suitable rectification measures.

**Buy Online This Complete Book At
Datanet India eBooks Store**

www.indiastatpublications.com

or go directly at

[http://www.indiastatpublications.com/
Assembly_factbook/Himachal Pradesh/Shimla/ Sri_Renukaji](http://www.indiastatpublications.com/Assembly_factbook/Himachal%20Pradesh/Shimla/Sri_Renukaji)



i **india**stat**elections**

ISBN : 978-93-5822-917-2



9 789358 229172