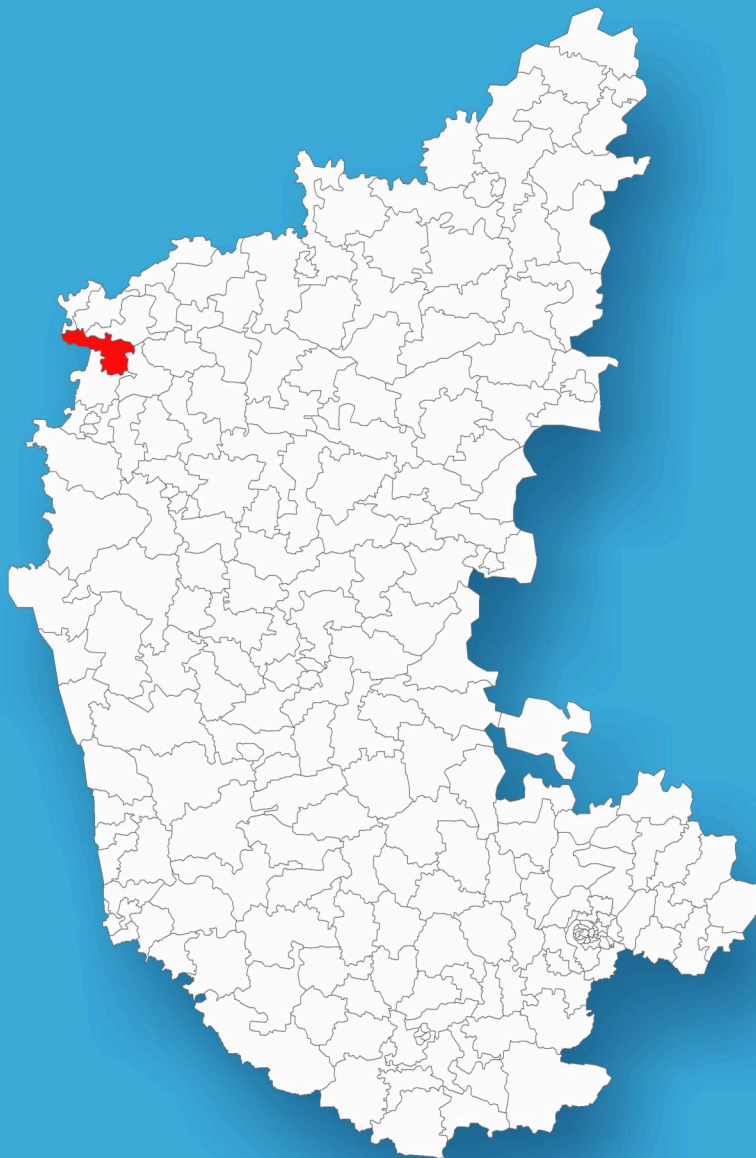




Karnataka

Assembly Factbook™

Hukeri Assembly Constituency

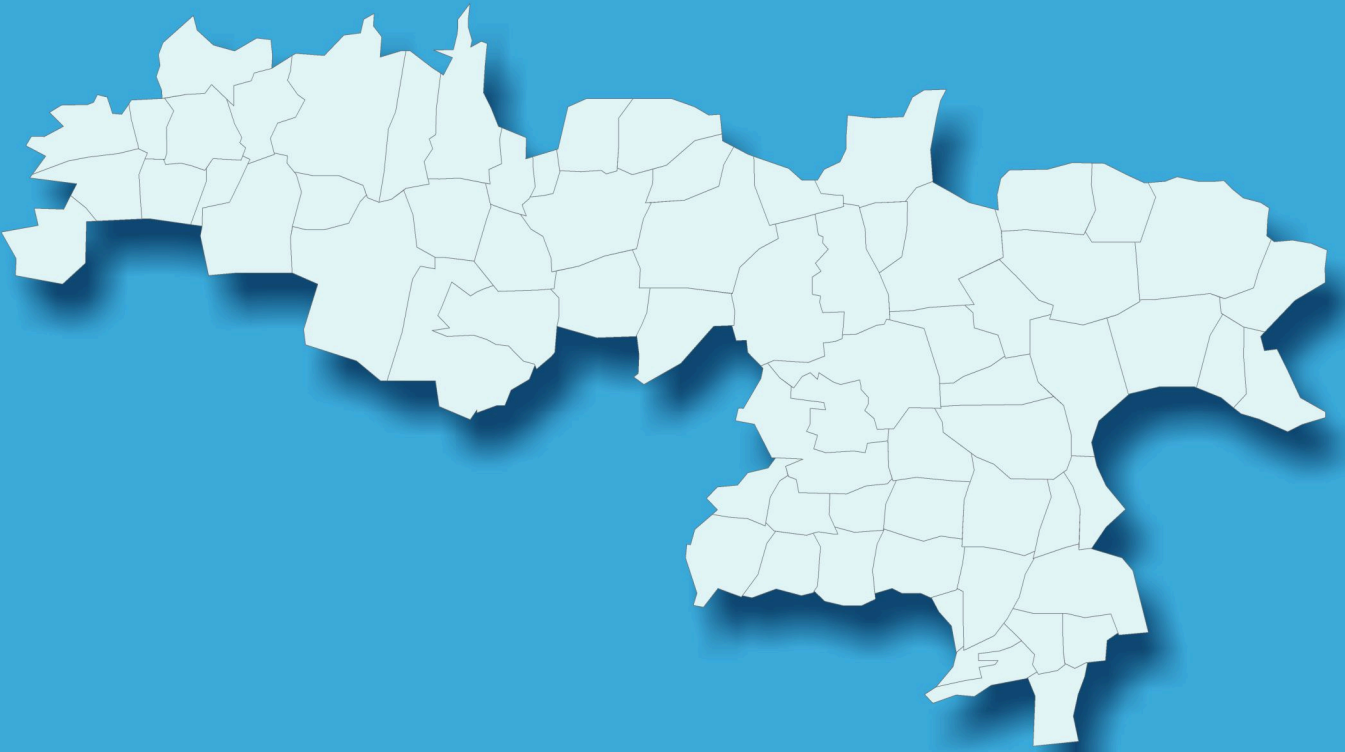


Key Electoral Data of Hukeri
Assembly Constituency (Vidhan Sabha)

Karnataka

Assembly Factbook™

Hukeri Assembly Constituency



Hukeri Vidhan Sabha

Editor & Director

Dr. R.K. Thukral

Research Editor

Dr. Shafeeq Rahman

**Compiled, Researched and Published by
Datanet India Pvt. Ltd.**

D-100, 1st Floor,

Okhla Industrial Area, Phase-I,

New Delhi- 110020.

Ph.: 91-11- 43580781-84

Email : support@indiastatpublications.com

Website : <http://www.indiastatelections.com>

Online Book Store :

www.indiastatpublications.com

Report No. : AFB/KA-007-0125

ISBN : 978-93-5802-022-9

First Edition : January, 2018

Eighth Updated Edition : January, 2025

Price : Rs.11500/-

US\$ 310

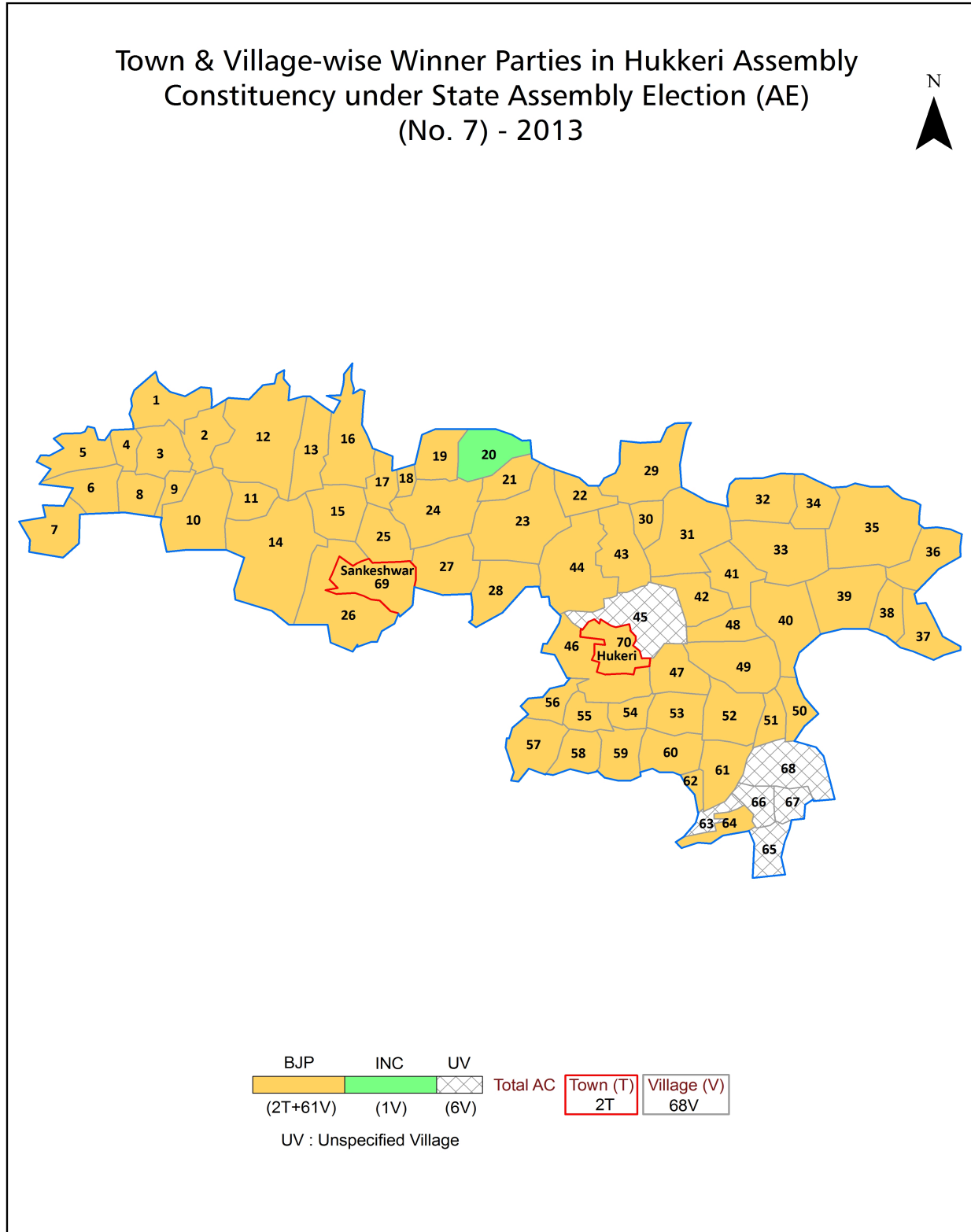
© Datanet India Pvt. Ltd.

All rights reserved. No part of this book may be reproduced, stored in a retrieval system or transmitted in any form or by any means, mechanical photocopying, photographing, scanning, recording or otherwise without the prior written permission of the publisher. Please refer to Disclaimer at page no. 178 for the use of this publication.

Printed in India

No.	Particulars	Page No.
	Introduction	
1	Assembly Constituency - (Vidhan Sabha) at a Glance Features of Assembly as per Delimitation Commission of India (2008)	1-2
	Location and Political Maps	
2	Location Map Boundaries of Assembly Constituency - (Vidhan Sabha) in District Boundaries of Assembly Constituency under Parliamentary Constituency - (Lok Sabha) Town & Village-wise Winner Parties- 2024, 2023, 2019, 2014, 2013 and 2009	3-11
	Administrative Setup (2011)	
3	District Sub-district Towns Villages Inhabited Villages Uninhabited Villages Village Panchayat Intermediate Panchayat	12-15
	Demographics (2011)	
4	Population Households Rural/Urban Population Towns and Villages by Population Size Sex Ratio (Total & 0-6 Years) Religious Population Social Population Literacy Rate	16-17
	Electoral Features	
5	Important Dates of Last Elections Held Electors by Gender Service Electors Voters Voters Turnout Polling Stations & Average Number of Electors per Polling Station Electors by Age Group Present Elected Representatives	18-23
	Historical Summary Election Results	
6	Vote Share of Major Parties Winning Margin (Number & Percentage) Polarity of Parties Summary Result of Assembly Segment of Parliamentary Elections 2024, 2019, 2014, 2009, 2004 and 1999 Summary Result of Assembly Elections 2023, 2018, 2013, 2008, 2004, 1999, 1994, 1989, 1985, 1983, 1978, 1972, 1967, 1962 and 1957	24-47
	Polling Station Level Election Results	
7	Name and Number of Polling Station 2024, 2023, 2019, 2014, 2013 and 2009 Polling Station-wise Electors, Voters & Voters Turnout 2024, 2023, 2019, 2014, 2013 and 2009 Polling Station wise Elections Results 2024, 2023, 2019, 2014, 2013 and 2009	48-158
	Share of Assembly Constituency	
8	Share of Assembly Constituency - (Vidhan Sabha) in State, District and Parliamentary Constituency - (Lok Sabha)	159
	Socio-Economic Amenities (2011)	
9	Access to Administrative Units Agricultural, Manufacturing and Industrial Commodities Demographic Indicators Education Health & Manpower Drinking Water Supply Sanitation Entertainment and Recreations Infrastructure Power Food Allocation Distribution and Marketing of Agriculture Commodities Infrastructure Transport and Road Infrastructure Communication Banking and Financial Services Land Use Irrigation Source	161-175
10	Abbreviation & Sources	176-177
11	Disclaimer	178

Location & Political Map



Administrative Setup

List of Village Panchayat & Intermediate Panchayat (Block) Name - 2011

Village Name	Village Panchayat Name	Intermediate Panchayat Name
Akkiwat	Kesti	Hukeri
Alur (K.M)	Kesti	Hukeri
Ammanagi	Ammanagi	Hukeri
Amminbhavi	Borgal	Hukeri
Ankale	Ankali	Hukeri
Ankalgudikettra	Mavanur	Hukeri
Awargol	Sultanpur	Hukeri
Bad	Bad	Hukeri
Badkundri	Badkundri	Hukeri
Bagewadi	Bagewadi	Hukeri
Bastawad	Bastawad	Hukeri
Bellambi	Bellambi	Hukeri
Beniwad	Beniwad	Hukeri
Bhairapur	Mattiwade	Hukeri
Borgal	Borgal	Hukeri
Bugatealur	Bugatealur	Hukeri
Ghodageri	Ghodageri	Hukeri
Goudawad	Badkundri	Hukeri
Gudas	Gudas	Hukeri
Hadalga	Bugatealur	Hukeri
Handigud	Ammanagi	Hukeri
Hanjanatti	Yalimunoli	Hukeri
Haragapur	Haragapur	Hukeri
Hattialur	Hospet	Hukeri
Hidkal	Hospet	Hukeri
Hittani	Hittani	Hukeri
Honnihalli	Konankeri	Hukeri
Hospet	Hospet	Hukeri
Hosur	Hosur	Hukeri

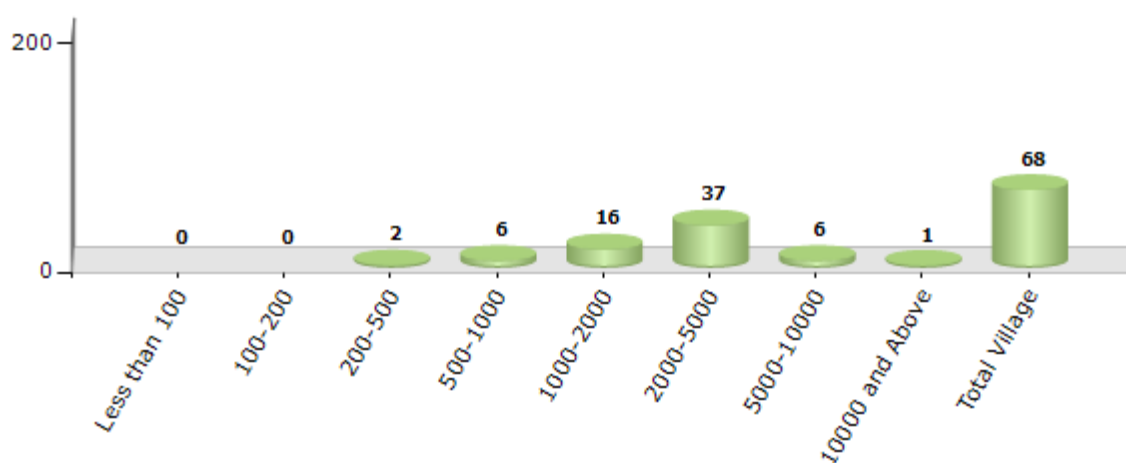
Contd....

Demographic

Number of Villages by Population Size - 2011

Less than 100	100-200	200-500	500-1000	1000-2000	2000-5000	5000-10000	10000 and Above	Total Village
0	0	2	6	16	37	6	1	68

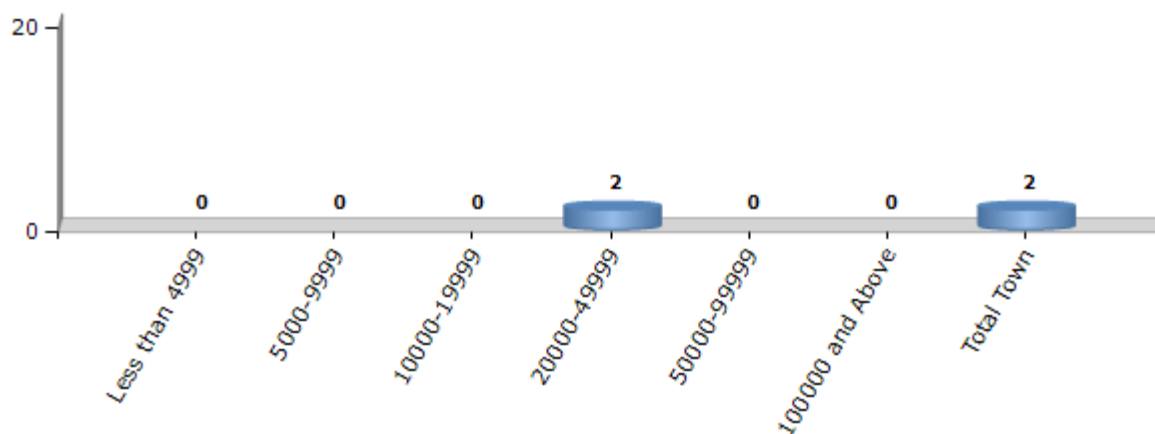
Number of Villages by Population Size - 2011



Number of Towns by Population Size - 2011

Less than 4999	5000-9999	10000-19999	20000-49999	50000-99999	100000 and Above	Total Town
0	0	0	2	0	0	2

Number of Towns by Population Size - 2011

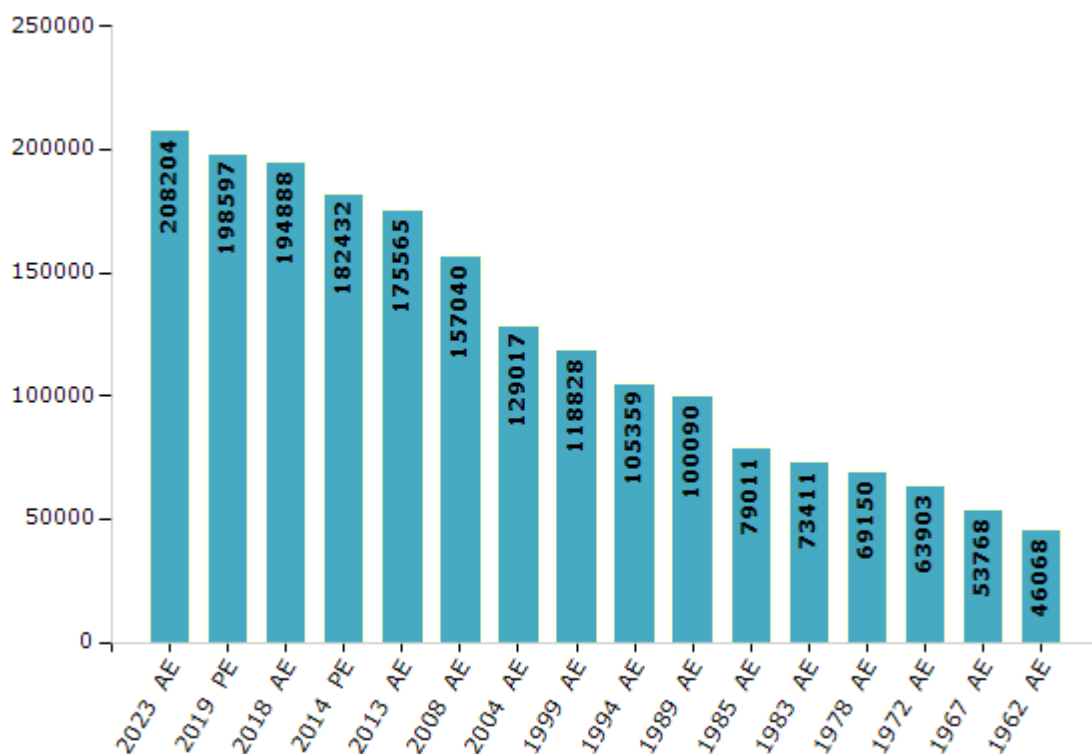


Electoral Features

Electors by Male & Female

Year	Male	Female	Others	Total	Year	Male	Female	Others	Total
2023 AE	104720	103476	8	208204	1999 AE	59988	58840	-	118828
2019 PE	100356	98229	12	198597	1994 AE	53005	52354	-	105359
2018 AE	98511	96367	10	194888	1989 AE	50940	49150	-	100090
2014 PE	93103	89324	5	182432	1985 AE	39807	39204	-	79011
2013 AE	89819	85746	0	175565	1983 AE	37049	36362	-	73411
2009 PE	-	-	-	-	1978 AE	34800	34350	-	69150
2008 AE	80404	76636	-	157040	1972 AE	33343	30560	-	63903
2004 PE	-	-	-	-	1967 AE	-	-	-	53768
2004 AE	65070	63947	-	129017	1962 AE	-	-	-	46068
1999 PE	-	-	-	-	1957 AE	-	-	-	-

Number of Electors

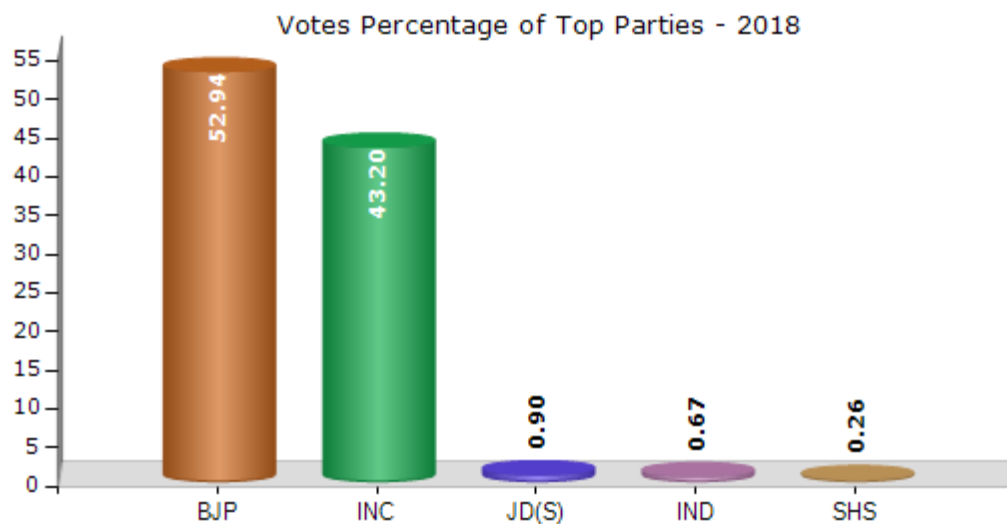


Note : AE : Assembly Election, PE : Assembly Segment of Parliamentary Election

Historical Summary Election Results

Summary Result of Assembly Election - 2018

Candidate Name	Party	Votes	Votes %
Umesh Vishwanath Katti	BJP	83588	52.94
Appayyagouda Basagouda Patil	INC	68203	43.2
Mallikarjun Babagoud Patil	JD(S)	1426	0.9
Sanjeev B Magadum	IND	1064	0.67
Subash Babu Kasarakar	SHS	413	0.26
Shahjahan Abdulkhadar Bhadagavi	IND	360	0.23
Ramappa Mallappa Kurabeti	IND	261	0.17
Imamhusain Peerzade	IND	236	0.15
Ramachandra Gurusiddappa Kammar	NCP	214	0.14
H.Giriraja	IND	171	0.11
Nazirahmed Dastgeersab Mulla	IND	121	0.08
	NOTA	1830	1.16



Polling Station Level Election Results

Number and Name of Polling Stations (PS) (2023)

Number of Polling Stations	Name of Polling Stations	Number of Polling Stations	Name of Polling Stations
1	Govt Senior Primary Marathi Boys School Right Side	22	Government Senior Primary Kannada School Left Side
2	Government Senior Primary Marathi Boys School Left Side	23	Government Senior Primary Kannada School Right Side
3	Government Junior Primary Marathi Boys School	24	Government Senior Primary Kannada School Left Side
4	Govt Senior Primary Marathi School	25	Government Senior Primary Kannada School Madhyabhaga
5	Government Senior Primary Marathi Boys School Left Side	26	Government Senior Primary Kannada School Right Side
6	Govt Senior Primary Marathi Boys School Right Side	27	Govt Senior Primary Marathi School
7	Govt Senior Primary Marathi School	28	Government Senior Primary Kannada School Right Side
8	Govt Senior Primary Marathi School	29	Government Senior Primary Kannada School Left Side
9	Govt Junior Primary Marathi School	30	Government Senior Primary Kannada School Badhatti
10	Govt Senior Primary Marathi School Right Side	31	Gram Panchayat Office
11	Govt Senior Primary Marathi School Left Side	32	Anganwadi Center (Chinchewadi) Haragapura
12	Govt Senior Primary Marathi School Right Side	33	Namura Government Senior Primary School Is On The Left Side
13	Govt Senior Primary Marathi School Left Side	34	Namur Govt Senior Primary School Right Side
14	Govt Senior Primary Kannada School Near Lakshmi Gudi	35	Nammur Government Senior Primary Kannada School Madhyabhaga
15	Government Model Senior Primary Kannada School Left Side	36	Nammura Government Senior Primary Kannada School Is The Next Room In The Center, Sollapur
16	Government Model Senior Primary Kannada School Right Side	37	Nammura Government Senior Primary Kannada School Balabhaga Sollapur
17	Model Government Senior Primary Kannada School Madhyabhaga	38	Govt Senior Primary Marathi School Right Side
18	Right Side Of Appangowda Patil Vidya Mandir	39	Nammura S.H.P.Kannada School Right Side
19	Left Side Of Appangowda Patil Vidyamandir	40	Nammur Government Senior Primary Kannada School Left Side
20	Government Senior Primary Kannada Boys School Right Side	41	Akkamahadevi Girls School Right Side
21	Government Senior Primary Kannada Boys School Left Side	42	Akkamahadevi Girls School Left Side

Contd....

Polling Station Level Election Results

Polling Station-wise Votes Secured by Overall Top Five Parties in Hukeri Assembly in Assembly Election (AE) under Chikkodi Parliamentary Constituency in Karnataka (2023)

Number of Polling Station	Winner - Katti Nikhil Umesh (BJP)	Runner-up - A.B.Patil (INC)	3rd - Pundalik Kempanna Kullur (IND)	4th - Kamble Basavaraj Kadappa (BSP)	5th - Basavaraj Malagouda Patil (JD(S))	NOTA	Other	Total Votes Secured
36	504	164	1	1	0	4	1	675
37	407	165	1	2	0	5	4	584
38	455	516	0	6	4	2	1	984
39	445	293	2	2	3	8	2	755
40	293	241	1	2	1	2	1	541
41	417	233	0	1	3	2	7	663
42	477	255	2	0	2	8	1	745
43	413	360	4	3	3	6	3	792
44	403	385	6	1	1	8	2	806
45	337	232	4	4	0	4	0	581
46	554	271	2	3	0	7	1	838
47	340	263	1	2	3	9	4	622
48	403	233	0	0	2	5	3	646
49	244	217	3	0	1	9	1	475
50	128	430	4	11	2	4	1	580
51	602	395	9	1	2	4	0	1013
52	222	174	1	0	0	8	1	406
53	381	230	3	2	2	1	2	621
54	344	357	3	0	0	5	5	714
55	491	422	5	3	4	3	6	934
56	215	241	0	0	2	1	3	462
57	266	202	0	0	3	2	2	475
58	457	272	3	2	4	7	1	746
59	295	162	1	0	1	3	0	462
60	443	454	4	4	2	11	0	918
61	486	483	2	0	0	9	6	986
62	292	273	0	0	1	6	1	573
63	380	120	5	1	0	6	1	513
64	547	376	2	0	2	4	6	937
65	421	430	1	3	2	2	2	861
66	377	419	6	5	6	12	1	826
67	284	298	5	1	3	8	4	603
68	246	321	5	1	0	9	1	583
69	288	279	5	4	0	3	2	581
70	186	247	7	1	0	5	0	446

Contd....

Polling Station Level Election Results

Winner, Runner-up and 3rd Party Position & Winning Margin According to Polling Stations in Hukeri Assembly in Assembly Election (AE) under Chikkodi Parliamentary Constituency in Karnataka (2023)

Polling Station Number	Winner Party	Winner Votes (%)	Runner-up Party	Runner-up Votes (%)	Winning Margin Votes (%)	Third Party	Third Party Votes (%)	Other Votes (%)
71	INC	345 (55.74)	BJP	264 (42.65)	81 (13.09)	BSP	3 (0.48)	7 (1.13)
72	BJP	390 (76.32)	INC	110 (21.53)	280 (54.79)	JD(S)	2 (0.39)	9 (1.76)
73	BJP	471 (74.41)	INC	151 (23.85)	320 (50.56)	IND (PKK)	3 (0.47)	8 (1.26)
74	BJP	276 (73.21)	INC	92 (24.4)	184 (48.81)	IND (PKK)	4 (1.06)	5 (1.33)
75	BJP	618 (65.26)	INC	311 (32.84)	307 (32.42)	IND (PKK)	3 (0.32)	15 (1.58)
76	BJP	511 (82.29)	INC	101 (16.26)	410 (66.03)	IND (PKK)	2 (0.32)	7 (1.13)
77	BJP	423 (59.24)	INC	283 (39.64)	140 (19.6)	BSP	3 (0.42)	5 (0.7)
78	BJP	384 (50.93)	INC	358 (47.48)	26 (3.45)	AAP	4 (0.53)	8 (1.06)
79	BJP	556 (57.68)	INC	386 (40.04)	170 (17.64)	BSP	7 (0.73)	15 (1.56)
80	BJP	541 (64.79)	INC	270 (32.34)	271 (32.45)	IND (PKK)	10 (1.2)	14 (1.68)
81	BJP	602 (68.72)	INC	258 (29.45)	344 (39.27)	JD(S)	5 (0.57)	11 (1.26)
82	INC	447 (65.16)	BJP	228 (33.24)	219 (31.92)	BSP	2 (0.29)	9 (1.31)
83	BJP	371 (78.11)	INC	96 (20.21)	275 (57.9)	JD(S)	4 (0.84)	4 (0.84)
84	BJP	443 (62.75)	INC	252 (35.69)	191 (27.06)	BSP	3 (0.42)	8 (1.13)
85	INC	542 (63.47)	BJP	292 (34.19)	250 (29.28)	JD(S)	8 (0.94)	12 (1.41)
86	BJP	518 (59.88)	INC	331 (38.27)	187 (21.61)	IND (PKK)	4 (0.46)	12 (1.39)
87	BJP	473 (54.12)	INC	390 (44.62)	83 (9.5)	IND (PKK)	2 (0.23)	9 (1.03)
88	BJP	401 (74.12)	INC	131 (24.21)	270 (49.91)	IND (PKK)	4 (0.74)	5 (0.92)
89	INC	433 (61.07)	BJP	252 (35.54)	181 (25.53)	BSP	8 (1.13)	16 (2.26)
90	BJP	647 (69.64)	INC	258 (27.77)	389 (41.87)	BSP	5 (0.54)	19 (2.05)
91	BJP	385 (61.6)	INC	230 (36.8)	155 (24.8)	BSP	2 (0.32)	8 (1.28)
92	BJP	456 (61.54)	INC	284 (38.33)	172 (23.21)	BSP	1 (0.13)	0 (0)
93	BJP	486 (67.78)	INC	219 (30.54)	267 (37.24)	IND (PKK)	2 (0.28)	10 (1.39)
94	INC	317 (53.82)	BJP	269 (45.67)	48 (8.15)	IND (PKK)	1 (0.17)	2 (0.34)
95	BJP	437 (59.54)	INC	284 (38.69)	153 (20.85)	JD(S)	4 (0.54)	9 (1.23)
96	BJP	802 (75.52)	INC	249 (23.45)	553 (52.07)	IND (PKK)	6 (0.56)	5 (0.47)
97	BJP	570 (51.49)	INC	519 (46.88)	51 (4.61)	BSP	3 (0.27)	15 (1.36)
98	INC	798 (79.17)	BJP	180 (17.86)	618 (61.31)	IND (PKK)	6 (0.6)	24 (2.38)
99	BJP	515 (56.78)	INC	383 (42.23)	132 (14.55)	BSP	3 (0.33)	6 (0.66)
100	INC	544 (55.06)	BJP	430 (43.52)	114 (11.54)	BSP	3 (0.3)	11 (1.11)
101	BJP	500 (63.45)	INC	276 (35.03)	224 (28.42)	IND (PKK)	3 (0.38)	9 (1.14)
102	BJP	451 (53.69)	INC	371 (44.17)	80 (9.52)	IND (PKK)	5 (0.6)	13 (1.55)
103	BJP	445 (61.46)	INC	265 (36.6)	180 (24.86)	IND (PKK)	3 (0.41)	11 (1.52)
104	BJP	400 (58.48)	INC	275 (40.2)	125 (18.28)	JD(S)	4 (0.58)	5 (0.73)
105	BJP	759 (79.73)	INC	170 (17.86)	589 (61.87)	BSP	5 (0.53)	18 (1.89)

Contd....

Socio-Economic Amenities - Rural

Access to Education Facilities

Particulars	Number of Village (% of Population)				
	Available	Not Available	If Not Available (Distance of Nearest Facility)		
			A	B	C
Govt. Primary School	67 (99)	1 (1)	1 (1)	0 (0)	0 (0)
Private Primary School	25 (50)	43 (50)	0 (0)	0 (0)	0 (0)
Govt. Middle School	62 (95)	6 (5)	3 (2)	0 (0)	0 (0)
Private Middle School	18 (38)	50 (62)	1 (0)	0 (0)	0 (0)
Govt. Secondary School	18 (35)	50 (65)	18 (22)	10 (12)	0 (0)
Private Secondary School	12 (28)	56 (72)	9 (7)	4 (5)	0 (0)
Govt. Senior Secondary School	5 (9)	63 (91)	9 (11)	23 (29)	9 (10)
Private Senior Secondary School	6 (17)	62 (83)	5 (8)	10 (17)	2 (2)
Govt. Arts and Science Degree College	4 (7)	64 (93)	4 (6)	18 (30)	15 (24)
Private Arts and Science Degree College	1 (1)	67 (99)	3 (4)	20 (26)	4 (4)
Govt. Engineering College	1 (4)	67 (96)	2 (4)	12 (19)	40 (54)
Private Engineering College	0 (0)	68 (100)	0 (0)	2 (2)	11 (17)
Govt. Medicine College	0 (0)	68 (100)	6 (6)	20 (29)	42 (65)
Private Medicine College	0 (0)	68 (100)	0 (0)	0 (0)	0 (0)
Govt. Management Institute	0 (0)	68 (100)	0 (0)	0 (0)	0 (0)
Private Management Institute	0 (0)	68 (100)	0 (0)	0 (0)	68 (100)
Govt. Polytechnic	1 (4)	67 (96)	2 (3)	16 (29)	15 (18)
Private Polytechnic	0 (0)	68 (100)	3 (3)	20 (29)	11 (16)
Govt. Vocational Training School/ITI	1 (2)	67 (98)	7 (8)	19 (29)	7 (9)
Private Vocational Training School/ITI	1 (2)	67 (98)	5 (8)	22 (33)	7 (11)
Govt. Non Formal Training Centre	1 (1)	67 (99)	8 (12)	24 (42)	14 (21)
Private Non Formal Training Centre	0 (0)	68 (100)	0 (0)	13 (16)	8 (9)
Govt. School For Disabled	0 (0)	68 (100)	3 (3)	6 (8)	38 (60)
Private School For Disabled	1 (0)	67 (100)	0 (0)	3 (4)	17 (24)
Government Others	0 (0)	68 (100)	1 (1)	0 (0)	3 (5)
Private Others	1 (1)	67 (99)	1 (0)	0 (0)	1 (1)

Note : Distance A : Less than 5 km; B : Between 5-10 km; C : 10+ km.; Source : Data Analysis is based on 2011 Census.

DISCLAIMER

The Terms of Use and Disclaimer of Datanet India Private Limited (hereinafter referred to as "Datanet") for use of this analysis report of **Hukeri Assembly Constituency (Hukeri Vidhan Sabha)** :-

1. **Assembly Factbook™** is a Registered Trade Mark owned by Datanet.
2. All the maps are sketched and graphical representation only and have not been drawn to the scale and also not to represent the actual geographical area or boundary of the unit.
3. The data for the aforesaid analysis is based on authentic sources and has been culled from the various publications of Census, CSO and NSSO for district and block level data, various central and state government departments, Central & State Elections Commissions and the concerned Returning Officers' releases, Electoral Rolls, Election results and allied publications, internal assessment, surveys, estimates and analysis. Therefore, certain adjustment of data at micro level may have been done to arrive closer to the macro data.
4. Data have been provided on an "As Is" and "As AVAILABLE" basis
5. The colours shown in the maps or diagram and charts of a particular party, alliance or AC are indicative and do not represent them.
6. This publication which includes maps, sheets, graphs and data would be the property under copyright of Datanet only. The user may use these for its internal study, analysis and research purposes. It's public display, re-selling or any commercial uses by the user are not allowed.
7. Datanet has taken due care and caution in compilation and processing of data and allied information, but does not guarantee the accuracy, adequacy or completeness of any information/analysis and will be not responsible for any errors or omissions or for the results obtained from the use of such information/analysis.
8. All the contents for the publication have been culled from various authentic sources and Datanet reasonably believes such sources to be reliable, but does not make any representations, express or implied as to the accuracy or fitness of use of such information. The information or contents of the information/analysis do not constitute advice and should not be relied upon in making (or refraining from making) any decision. Any reliance placed upon the information provided by Datanet is the sole responsibility and strictly at the user's risk.
9. In no event will Datanet be liable for any damages (including, without limitation, damages for loss of business projects, or loss of profits) arising in contract, tort or otherwise from the use of or inability to use any of its contents, or from any action taken (or refrained from being taken) as a result of using the analysis or any of its contents. Datanet its directors, owners, editors, officials, employees, distributor and agents or any associate will not be liable for any errors in the information contained or any consequences arising from the use of the contents of the provided information/analysis.
10. If any provision of these terms and conditions is held invalid or illegal or unenforceable for any reason by any court of competent jurisdiction, such provision shall be severed and the remainder of provisions of the terms and conditions shall continue in full force and effect as if the Term of Use had been executed with the invalid, illegal or unenforceable provision eliminated.
11. If there are any discrepancies in the information provided, please bring it to attention of Datanet for suitable rectification measures.

Buy Online This Complete Book At
Indiastat Publication Book Store

www.indiastatpublications.com

or go directly at

[http://www.indiastatpublications.com/
Assembly_factbook/Karnataka/Chikkodi/ Hukeri](http://www.indiastatpublications.com/Assembly_factbook/Karnataka/Chikkodi/Hukeri)



i indiastat**elections**

ISBN : 978-93-5802-022-9



9 789358 102022 9