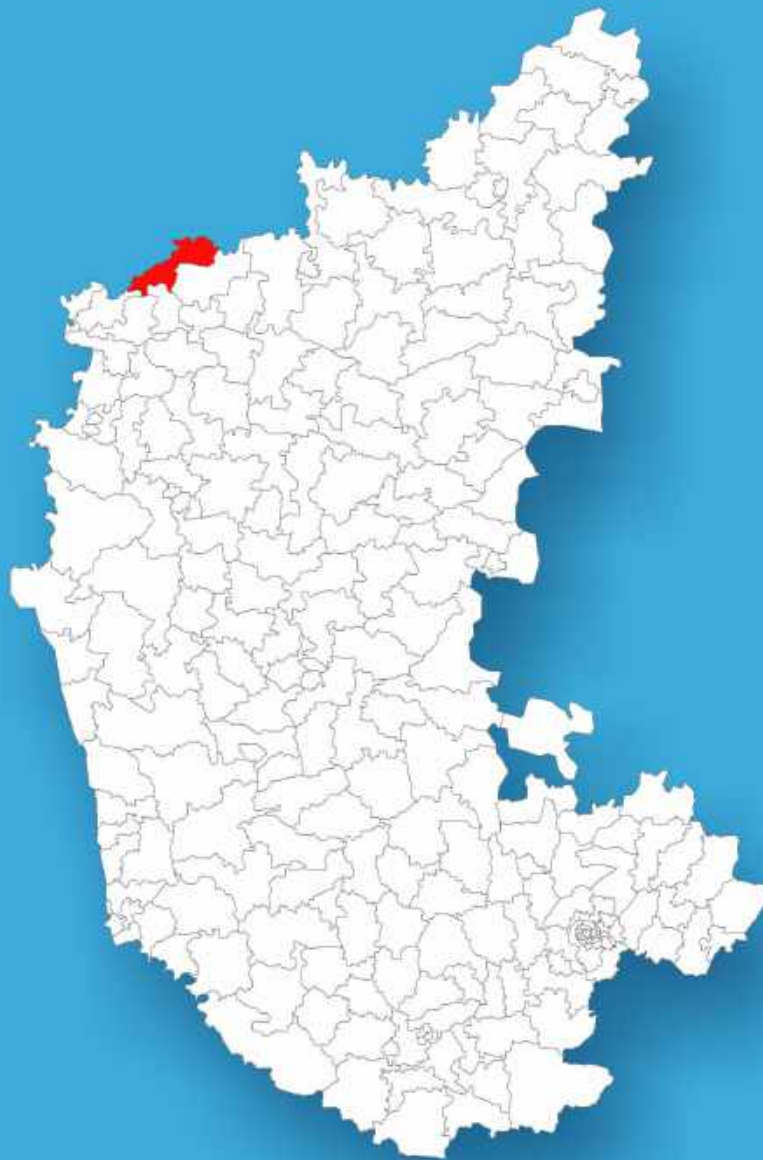




Karnataka

Assembly Factbook™

Kagawad Assembly Constituency



Key Electoral Data of Kagawad
Assembly Constituency (Vidhan Sabha)

Karnataka

Assembly Factbook™

Kagawad Assembly Constituency



Kagawad Vidhan Sabha

Editor & Director

Dr. R.K. Thukral

Research Editor

Dr. Shafeeq Rahman

**Compiled, Researched and Published by
Datanet India Pvt. Ltd.**

D-100, 1st Floor,

Okhla Industrial Area, Phase-I,

New Delhi- 110020.

Ph.: 91-11- 43580781-84

Email : support@indiastatpublications.com

Website : <http://www.indiastatelections.com>

Online Book Store :

www.indiastatpublications.com

Report No. : AFB/KA-004-0125

ISBN : 978-93-5802-037-3

First Edition : January, 2018

Eighth Updated Edition : January, 2025

Price : Rs.11500/-

US\$ 310

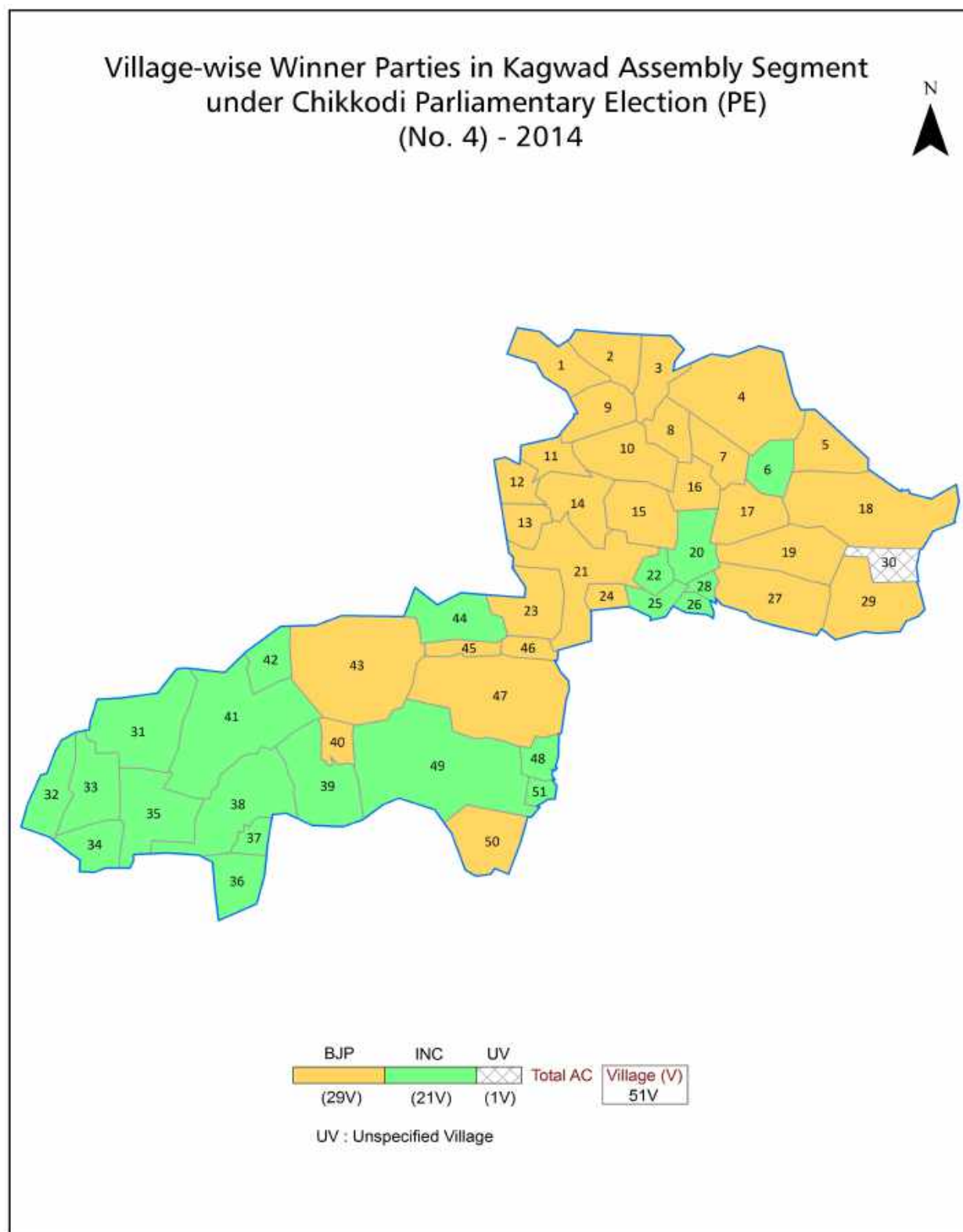
© Datanet India Pvt. Ltd.

All rights reserved. No part of this book may be reproduced, stored in a retrieval system or transmitted in any form or by any means, mechanical photocopying, photographing, scanning, recording or otherwise without the prior written permission of the publisher. Please refer to Disclaimer at page no. 178 for the use of this publication.

Printed in India

No.	Particulars	Page No.
	Introduction	
1	Assembly Constituency - (Vidhan Sabha) at a Glance Features of Assembly as per Delimitation Commission of India (2008)	1-2
	Location and Political Maps	
2	Location Map Boundaries of Assembly Constituency - (Vidhan Sabha) in District Boundaries of Assembly Constituency under Parliamentary Constituency - (Lok Sabha) Village-wise Winner Parties- 2024, 2023, 2019, 2018, 2014 and 2009	3-11
	Administrative Setup (2011)	
3	District Sub-district Towns Villages Inhabited Villages Uninhabited Villages Village Panchayat Intermediate Panchayat	12-14
	Demographics (2011)	
4	Population Households Rural/Urban Population Villages by Population Size Sex Ratio (Total & 0-6 Years) Religious Population Social Population Literacy Rate	15-16
	Electoral Features	
5	Important Dates of Last Elections Held Electors by Gender Service Electors Voters Voters Turnout Polling Stations & Average Number of Electors per Polling Station Electors by Age Group Present Elected Representatives	17-22
	Historical Summary Election Results	
6	Vote Share of Major Parties Winning Margin (Number & Percentage) Polarity of Parties Summary Result of Assembly Segment of Parliamentary Elections 2024, 2019, 2014, 2009, 2004 and 1999 Summary Result of Assembly Elections 2023, 2018, 2013, 2008, 2004, 1999, 1994, 1989, 1985, 1983, 1978, 1972, 1967 and 1962	23-45
	Polling Station Level Election Results	
7	Name and Number of Polling Station 2024, 2023, 2019, 2018, 2014 and 2009 Polling Station-wise Electors, Voters & Voters Turnout 2024, 2023, 2019, 2018, 2014 and 2009 Polling Station wise Elections Results 2024, 2023, 2019, 2018, 2014 and 2009	46-158
	Share of Assembly Constituency	
8	Share of Assembly Constituency - (Vidhan Sabha) in State, District and Parliamentary Constituency - (Lok Sabha)	159
	Socio-Economic Amenities (2011)	
9	Access to Administrative Units Agricultural, Manufacturing and Industrial Commodities Demographic Indicators Education Health & Manpower Drinking Water Supply Sanitation Entertainment and Recreations Infrastructure Power Food Allocation Distribution and Marketing of Agriculture Commodities Infrastructure Transport and Road Infrastructure Communication Banking and Financial Services Land Use Irrigation Source	161-175
10	Abbreviation & Sources	176-177
11	Disclaimer	178

Location & Political Map



Administrative Setup

List of Village Panchayat & Intermediate Panchayat (Block) Name - 2011

Village Name	Village Panchayat Name	Intermediate Panchayat Name
Abbihal	Parthanahalli	Athni
Agrani-Ingargaon	Parthanahalli	Athni
Ainapur	Ainapur	Athni
Ajur	Khilegaon	Athni
Anantapur	Anantapur	Athni
Aralihatti	Aralihatti	Athni
Balligeri	Balligeri	Athni
Bammanal	Aralihatti	Athni
Banajawad	Krishna Kittur	Athni
Bedarahatti	Balligeri	Athni
Bevanoor	Malabad	Athni
Chamakeri	Balligeri	Athni
Farida Khanawadi	Ugar Khurd	Athni
Gundewadi	Gundewadi	Athni
Hanamapur	Jambagi	Athni
Jakkaratti	Madhabhavi	Athni
Jambagi	Jambagi	Athni
Jugul	Jugul	Athni
Kagawad	Kagawad	Athni
Kallotti	Jambagi	Athni
Katral	Tangadi	Athni
Kempwad	Kempwad	Athni
Khilegaon	Khilegaon	Athni
Kiranagi	Gundewadi	Athni
Koulgudd	Kempwad	Athni
Krishna Kittur	Krishna Kittur	Athni
Kusnal	Kusnal	Athni
Lokur	Mangasuli	Athni
Madabhavi	Madhabhavi	Athni

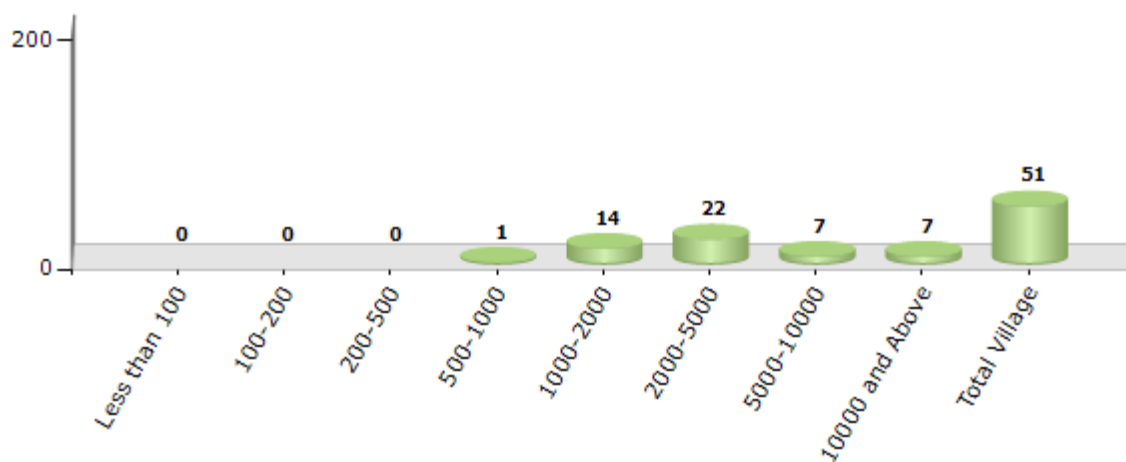
Contd....

Demographic

Number of Villages by Population Size - 2011

Less than 100	100-200	200-500	500-1000	1000-2000	2000-5000	5000-10000	10000 and Above	Total Village
0	0	0	1	14	22	7	7	51

Number of Villages by Population Size - 2011

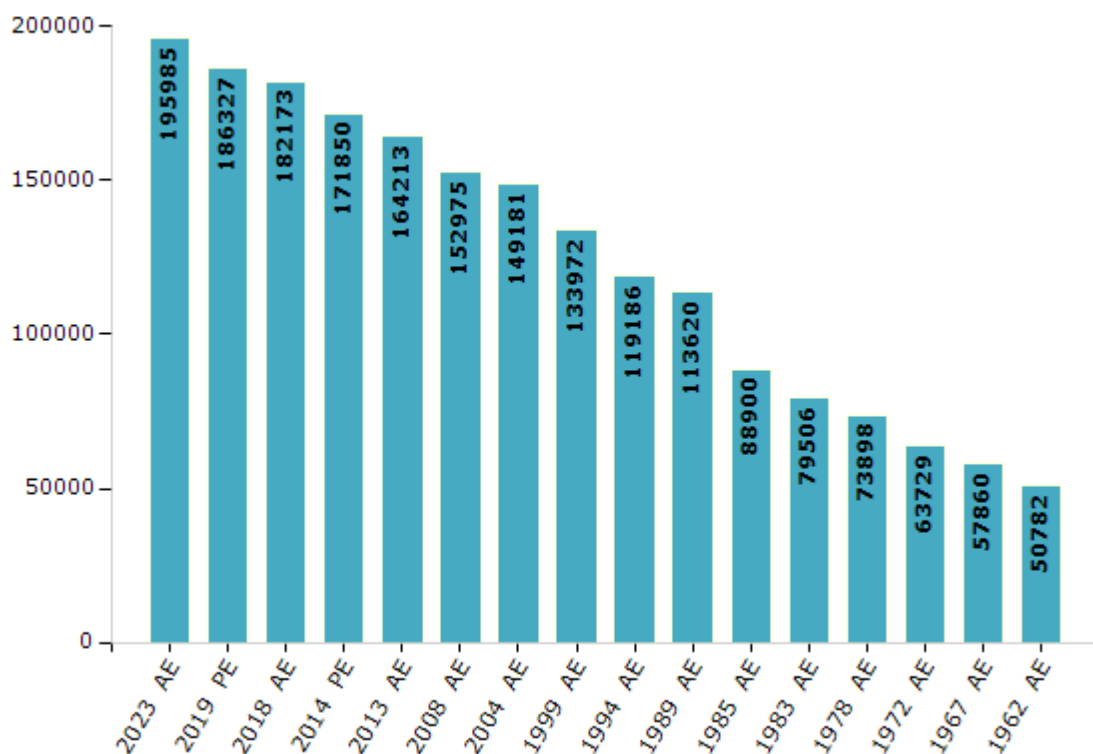


Electoral Features

Electors by Male & Female

Year	Male	Female	Others	Total	Year	Male	Female	Others	Total
2023 AE	100527	95454	4	195985	1999 AE	68530	65442	-	133972
2019 PE	96670	89657	0	186327	1994 AE	60343	58843	-	119186
2018 AE	94848	87325	0	182173	1989 AE	58308	55312	-	113620
2014 PE	89583	82254	13	171850	1985 AE	45295	43605	-	88900
2013 AE	85905	78296	12	164213	1983 AE	40109	39397	-	79506
2009 PE	-	-	-	-	1978 AE	37626	36272	-	73898
2008 AE	79004	73971	-	152975	1972 AE	32613	31116	-	63729
2004 PE	-	-	-	-	1967 AE	-	-	-	57860
2004 AE	76198	72983	-	149181	1962 AE	-	-	-	50782
1999 PE	-	-	-	-	1957 AE	-	-	-	-

Number of Electors

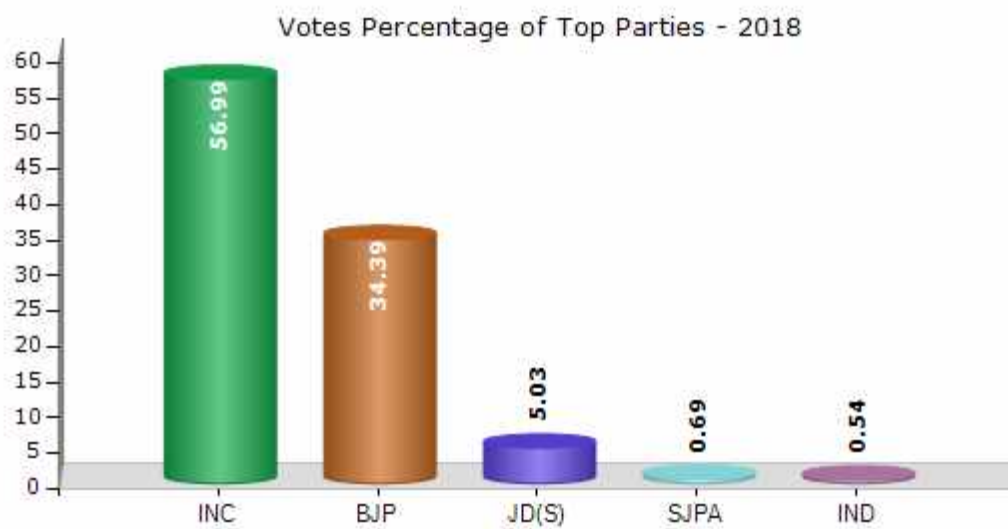


Note : AE : Assembly Election, PE : Assembly Segment of Parliamentary Election

Historical Summary Election Results

Summary Result of Assembly Election - 2018

Candidate Name	Party	Votes	Votes %
Shrimant Balasaheb Patil	INC	83060	56.99
Bharamagouda Alagouda Kage	BJP	50118	34.39
Kallappa Paris Magannavar	JD(S)	7337	5.03
Divakar Ramachandra Potadar	SJPA	1004	0.69
Ganapati Bhutali Molekar	IND	784	0.54
Murageppa Ningappa Devareddi	IND	580	0.4
Bhimagouda Shankar Khot	AIMEP	533	0.37
Sanjay Honakhande	JANSAMAP	305	0.21
Sarojani-Akka M Arage	JAHP	279	0.19
Bahusab Ashok Naik Urf Davale	INCP	257	0.18
Balasaheb Ravsaheb Rao	AAP	243	0.17
Sachin Alagure	BRPP	210	0.14
Nasirkhan Gajimammad Pathan	RPI(A)	150	0.1
Dr. Rizwan Balekundari	BMUP	121	0.08
	NOTA	754	0.52



Polling Station Level Election Results

Number and Name of Polling Stations (PS) (2023)

Number of Polling Stations	Name of Polling Stations	Number of Polling Stations	Name of Polling Stations
1	Nammura Govt Marathi Higher Primary School, New Building, Room No-1	22	Nammura Govt Marathi Senior Primary School, New Building, North Room, Aralihatti
2	Government Kannada Higher Primary School, Banai Thota Khotawadi Pandegaon	23	Namura Government Marathi Senior Primary School, East Building, North Room
3	Namura Govt Marathi Higher Primary School, New Building	24	Namura Govt Marathi Senior Primary School, Central Building
4	Namura Govt Marathi Senior Primary School, Old Building, West Room	25	Nammur Government Kannada And Marathi Senior Primary School, West Building, South Room
5	Nammura Government Kannada Senior Primary School, New Building, North Room	26	Nammur Government Kannada And Marathi Senior Primary School, West Building, North Room
6	Nammura Government Kannada Senior Primary School, East Room No-1	27	Nammur Government Kannada Senior Primary School, East Room
7	Nammura Government Kannada Senior Primary School, West Room No-3	28	Namura Government Kannada Senior Primary School, Middle Room
8	Nammura Government Kannada Junior Primary School	29	Nammur Government Kannada Senior Primary School, East Room
9	Nammur Government Kannada Senior Primary School, East Building, South Room, Ananthapura	30	Nammur Government Kannada Senior Primary School, New Building, West Room
10	Nammur Government Kannada Senior Primary School, West Building, North Room	31	Namura Government Kannada Senior Primary School, New Building, South Room
11	Nammur Government Kannada Senior Primary School, East Building, (Anantapur Garden)	32	Nammura Government Kannada Senior Primary School, New Building, North Room
12	Nammur Government Kannada Senior Primary School, West Building, North Chamber (Anantapur Garden)	33	Nammur Government Kannada Senior Primary School, New Building, North Room, Malabad
13	Gram Panchayat Building	34	Nammur Government Kannada Senior Primary School, New Building West Room
14	Nammura Government Kannada Senior Primary School, North Room No-6	35	Nammur Government Kannada Senior Primary School, New Building East Room
15	Nammur Government Kannada Senior Primary School, Old Building East Room	36	Nammura Government Kannada Senior Primary School
16	Nammur Government Kannada Senior Primary Kannada School, Old Building Middle Room	37	Nammura Govt Marathi Senior Primary School, East Room
17	Nammur Government Kannada Junior Primary School, Barigaddi Thota	38	Namura Govt Marathi Higher Primary School, West Room
18	Nammura Government Junior Primary Marathi School, Hazare Mala	39	Nammur Government Kannada Junior Primary School, West Room
19	Namura Govt Marathi Senior Primary School, South Room	40	Nammura Government Kannada Junior Primary School
20	Namura Govt Marathi Senior Primary School, North Room	41	Namura Govt Marathi Senior Primary School, South Hall
21	Namura Govt Marathi Higher Primary School, Liquor Room	42	Nammura Government Kannada Senior Primary School, Room No-3

Contd....

Polling Station Level Election Results

Polling Station-wise Votes Secured by Overall Top Five Parties in Kagawad Assembly in Assembly Election (AE) under Chikkodi Parliamentary Constituency in Karnataka (2023)

Number of Polling Station	Winner - Bharamgouda Alagouda Kage (INC)	Runner-up - Shrimant Balasaheb Patil (BJP)	3rd - Mallikarjun Shrishail Gunjiganvi (JD(S))	4th - Sanjay Shankar Kambale (BSP)	5th - Chidanand Krishna Chavan (IND)	NOTA	Other	Total Votes Secured
36	446	485	2	3	1	8	3	948
37	260	343	3	1	4	3	6	620
38	328	312	4	1	4	5	13	667
39	229	265	1	2	1	5	5	508
40	500	473	2	3	0	2	9	989
41	299	275	2	3	0	7	4	590
42	388	426	2	1	4	1	9	831
43	443	276	7	2	0	6	1	735
44	433	197	4	1	1	1	5	642
45	357	349	3	1	1	5	3	719
46	258	298	3	1	3	2	6	571
47	354	257	7	1	0	1	4	624
48	230	256	1	4	2	4	3	500
49	377	307	4	2	3	2	5	700
50	565	360	7	6	3	5	15	961
51	492	179	15	1	4	3	28	722
52	579	302	9	5	0	3	7	905
53	351	208	22	2	0	6	8	597
54	267	162	12	0	3	4	8	456
55	492	327	30	0	1	3	9	862
56	196	222	11	1	0	3	4	437
57	546	455	23	3	3	6	8	1044
58	439	386	48	3	2	2	6	886
59	300	319	7	1	1	3	6	637
60	547	215	4	4	1	7	4	782
61	646	277	2	5	5	8	6	949
62	335	418	1	2	3	1	4	764
63	274	436	3	2	4	6	3	728
64	432	228	1	0	2	6	8	677
65	509	104	5	1	1	11	9	640
66	601	253	4	4	1	7	3	873
67	154	146	1	2	2	2	13	320
68	770	265	4	4	2	10	10	1065
69	465	513	1	4	3	6	8	1000
70	389	262	4	0	4	7	5	671

Contd....

Polling Station Level Election Results

Winner, Runner-up and 3rd Party Position & Winning Margin According to Polling Stations in Kagawad Assembly in Assembly Election (AE) under Chikkodi Parliamentary Constituency in Karnataka (2023)

Polling Station Number	Winner Party	Winner Votes (%)	Runner-up Party	Runner-up Votes (%)	Winning Margin Votes (%)	Third Party	Third Party Votes (%)	Other Votes (%)
71	INC	481 (76.96)	BJP	128 (20.48)	353 (56.48)	JD(S)	5 (0.8)	11 (1.76)
72	INC	315 (51.14)	BJP	280 (45.45)	35 (5.69)	IND (SBM)	6 (0.97)	15 (2.44)
73	INC	541 (67.96)	BJP	222 (27.89)	319 (40.07)	JD(S)	11 (1.38)	22 (2.76)
74	INC	459 (69.65)	BJP	184 (27.92)	275 (41.73)	JD(S)	4 (0.61)	12 (1.82)
75	INC	343 (72.36)	BJP	107 (22.57)	236 (49.79)	JD(S)	7 (1.48)	17 (3.59)
76	INC	969 (84.63)	BJP	166 (14.5)	803 (70.13)	JD(S)	5 (0.44)	5 (0.44)
77	INC	342 (56.62)	BJP	248 (41.06)	94 (15.56)	JD(S)	4 (0.66)	10 (1.66)
78	INC	440 (59.54)	BJP	284 (38.43)	156 (21.11)	BSP	5 (0.68)	10 (1.35)
79	INC	466 (61.07)	BJP	274 (35.91)	192 (25.16)	BSP	12 (1.57)	11 (1.44)
80	INC	453 (55.18)	BJP	344 (41.9)	109 (13.28)	JD(S)	14 (1.71)	10 (1.22)
81	INC	274 (57.08)	BJP	198 (41.25)	76 (15.83)	BSP	2 (0.42)	6 (1.25)
82	INC	447 (56.44)	BJP	323 (40.78)	124 (15.66)	JD(S)	6 (0.76)	16 (2.02)
83	INC	531 (61.82)	BJP	288 (33.53)	243 (28.29)	BSP	18 (2.1)	22 (2.56)
84	INC	509 (64.35)	BJP	258 (32.62)	251 (31.73)	JD(S)	6 (0.76)	18 (2.28)
85	BJP	437 (44.37)	INC	431 (43.76)	6 (0.61)	IND (SDK)	90 (9.14)	27 (2.74)
86	BJP	477 (73.27)	INC	158 (24.27)	319 (49)	IND (SDK)	9 (1.38)	7 (1.08)
87	BJP	520 (72.83)	INC	176 (24.65)	344 (48.18)	IND (CKC)	6 (0.84)	12 (1.68)
88	INC	370 (51.39)	BJP	340 (47.22)	30 (4.17)	IND (CKC)	3 (0.42)	7 (0.97)
89	INC	442 (58.78)	BJP	285 (37.9)	157 (20.88)	JD(S)	9 (1.2)	16 (2.13)
90	INC	524 (62.01)	BJP	311 (36.8)	213 (25.21)	BSP	3 (0.36)	7 (0.83)
91	INC	345 (58.28)	BJP	231 (39.02)	114 (19.26)	BSP	4 (0.68)	12 (2.03)
92	BJP	422 (54.52)	INC	335 (43.28)	87 (11.24)	AAP	4 (0.52)	13 (1.68)
93	BJP	396 (63.36)	INC	227 (36.32)	169 (27.04)	JD(S)	1 (0.16)	1 (0.16)
94	BJP	355 (64.55)	INC	186 (33.82)	169 (30.73)	BSP	4 (0.73)	5 (0.91)
95	BJP	335 (63.57)	INC	184 (34.91)	151 (28.66)	BSP	4 (0.76)	4 (0.76)
96	INC	196 (50.52)	BJP	188 (48.45)	8 (2.07)	JD(S)	1 (0.26)	3 (0.77)
97	BJP	494 (61.75)	INC	288 (36)	206 (25.75)	JD(S)	3 (0.38)	15 (1.88)
98	BJP	334 (62.78)	INC	192 (36.09)	142 (26.69)	JD(S)	1 (0.19)	5 (0.94)
99	BJP	429 (73.84)	INC	142 (24.44)	287 (49.4)	BSP	3 (0.52)	7 (1.2)
100	BJP	309 (59.88)	INC	199 (38.57)	110 (21.31)	BSP	3 (0.58)	5 (0.97)
101	BJP	332 (52.2)	INC	288 (45.28)	44 (6.92)	BSP	5 (0.79)	11 (1.73)
102	INC	282 (63.37)	BJP	158 (35.51)	124 (27.86)	JD(S)	3 (0.67)	2 (0.45)
103	INC	355 (55.56)	BJP	269 (42.1)	86 (13.46)	BSP	5 (0.78)	10 (1.56)
104	INC	335 (55.46)	BJP	256 (42.38)	79 (13.08)	JD(S)	4 (0.66)	9 (1.49)
105	BJP	438 (54.75)	INC	351 (43.88)	87 (10.87)	JD(S)	2 (0.25)	9 (1.13)

Contd....

Socio-Economic Amenities - Rural

Access to Education Facilities

Particulars	Number of Village (% of Population)				
	Available	Not Available	If Not Available (Distance of Nearest Facility)		
			A	B	C
Govt. Primary School	47 (96)	4 (4)	1 (1)	3 (3)	0 (0)
Private Primary School	14 (51)	37 (49)	0 (0)	0 (0)	0 (0)
Govt. Middle School	44 (96)	7 (4)	4 (2)	2 (1)	0 (0)
Private Middle School	10 (29)	41 (71)	0 (0)	0 (0)	0 (0)
Govt. Secondary School	22 (64)	29 (36)	7 (6)	9 (13)	0 (0)
Private Secondary School	11 (29)	40 (71)	3 (2)	1 (1)	2 (2)
Govt. Senior Secondary School	2 (10)	49 (90)	4 (4)	8 (6)	10 (18)
Private Senior Secondary School	8 (36)	43 (64)	10 (16)	7 (9)	3 (7)
Govt. Arts and Science Degree College	3 (9)	48 (91)	5 (11)	7 (14)	21 (28)
Private Arts and Science Degree College	4 (19)	47 (81)	1 (1)	6 (9)	4 (9)
Govt. Engineering College	0 (0)	51 (100)	0 (0)	0 (0)	0 (0)
Private Engineering College	0 (0)	51 (100)	0 (0)	0 (0)	51 (100)
Govt. Medicine College	0 (0)	51 (100)	0 (0)	1 (1)	34 (76)
Private Medicine College	0 (0)	51 (100)	1 (3)	6 (8)	9 (12)
Govt. Management Institute	0 (0)	51 (100)	0 (0)	0 (0)	0 (0)
Private Management Institute	0 (0)	51 (100)	0 (0)	3 (3)	48 (97)
Govt. Polytechnic	1 (1)	50 (99)	0 (0)	10 (30)	34 (55)
Private Polytechnic	1 (1)	50 (99)	0 (0)	1 (4)	5 (10)
Govt. Vocational Training School/ITI	1 (9)	50 (91)	1 (1)	7 (22)	30 (43)
Private Vocational Training School/ITI	1 (6)	50 (94)	0 (0)	5 (13)	6 (7)
Govt. Non Formal Training Centre	7 (25)	44 (75)	1 (0)	6 (22)	31 (47)
Private Non Formal Training Centre	1 (1)	50 (99)	0 (0)	3 (3)	3 (3)
Govt. School For Disabled	2 (3)	49 (97)	0 (0)	3 (3)	32 (67)
Private School For Disabled	0 (0)	51 (100)	0 (0)	1 (0)	13 (27)
Government Others	1 (1)	50 (99)	0 (0)	2 (3)	5 (15)
Private Others	2 (9)	49 (91)	0 (0)	0 (0)	0 (0)

Note : Distance A : Less than 5 km; B : Between 5-10 km; C : 10+ km.; Source : Data Analysis is based on 2011 Census.

DISCLAIMER

The Terms of Use and Disclaimer of Datanet India Private Limited (hereinafter referred to as "Datanet") for use of this analysis report of **Kagawad Assembly Constituency (Kagawad Vidhan Sabha)** :-

1. **Assembly Factbook™** is a Registered Trade Mark owned by Datanet.
2. All the maps are sketched and graphical representation only and have not been drawn to the scale and also not to represent the actual geographical area or boundary of the unit.
3. The data for the aforesaid analysis is based on authentic sources and has been culled from the various publications of Census, CSO and NSSO for district and block level data, various central and state government departments, Central & State Elections Commissions and the concerned Returning Officers' releases, Electoral Rolls, Election results and allied publications, internal assessment, surveys, estimates and analysis. Therefore, certain adjustment of data at micro level may have been done to arrive closer to the macro data.
4. Data have been provided on an "As Is" and "As AVAILABLE" basis
5. The colours shown in the maps or diagram and charts of a particular party, alliance or AC are indicative and do not represent them.
6. This publication which includes maps, sheets, graphs and data would be the property under copyright of Datanet only. The user may use these for its internal study, analysis and research purposes. It's public display, re-selling or any commercial uses by the user are not allowed.
7. Datanet has taken due care and caution in compilation and processing of data and allied information, but does not guarantee the accuracy, adequacy or completeness of any information/analysis and will be not responsible for any errors or omissions or for the results obtained from the use of such information/analysis.
8. All the contents for the publication have been culled from various authentic sources and Datanet reasonably believes such sources to be reliable, but does not make any representations, express or implied as to the accuracy or fitness of use of such information. The information or contents of the information/analysis do not constitute advice and should not be relied upon in making (or refraining from making) any decision. Any reliance placed upon the information provided by Datanet is the sole responsibility and strictly at the user's risk.
9. In no event will Datanet be liable for any damages (including, without limitation, damages for loss of business projects, or loss of profits) arising in contract, tort or otherwise from the use of or inability to use any of its contents, or from any action taken (or refrained from being taken) as a result of using the analysis or any of its contents. Datanet its directors, owners, editors, officials, employees, distributor and agents or any associate will not be liable for any errors in the information contained or any consequences arising from the use of the contents of the provided information/analysis.
10. If any provision of these terms and conditions is held invalid or illegal or unenforceable for any reason by any court of competent jurisdiction, such provision shall be severed and the remainder of provisions of the terms and conditions shall continue in full force and effect as if the Term of Use had been executed with the invalid, illegal or unenforceable provision eliminated.
11. If there are any discrepancies in the information provided, please bring it to attention of Datanet for suitable rectification measures.

Buy Online This Complete Book At
Datanet India eBooks Store

www.indiastatpublications.com

or go directly at

[http://www.indiastatpublications.com/
Assembly_factbook/Karnataka/Chikkodi/ Kagawad](http://www.indiastatpublications.com/Assembly_factbook/Karnataka/Chikkodi/Kagawad)

 **indiastat**elections

ISBN - 978-93-5802-037-3



9 789358 020373