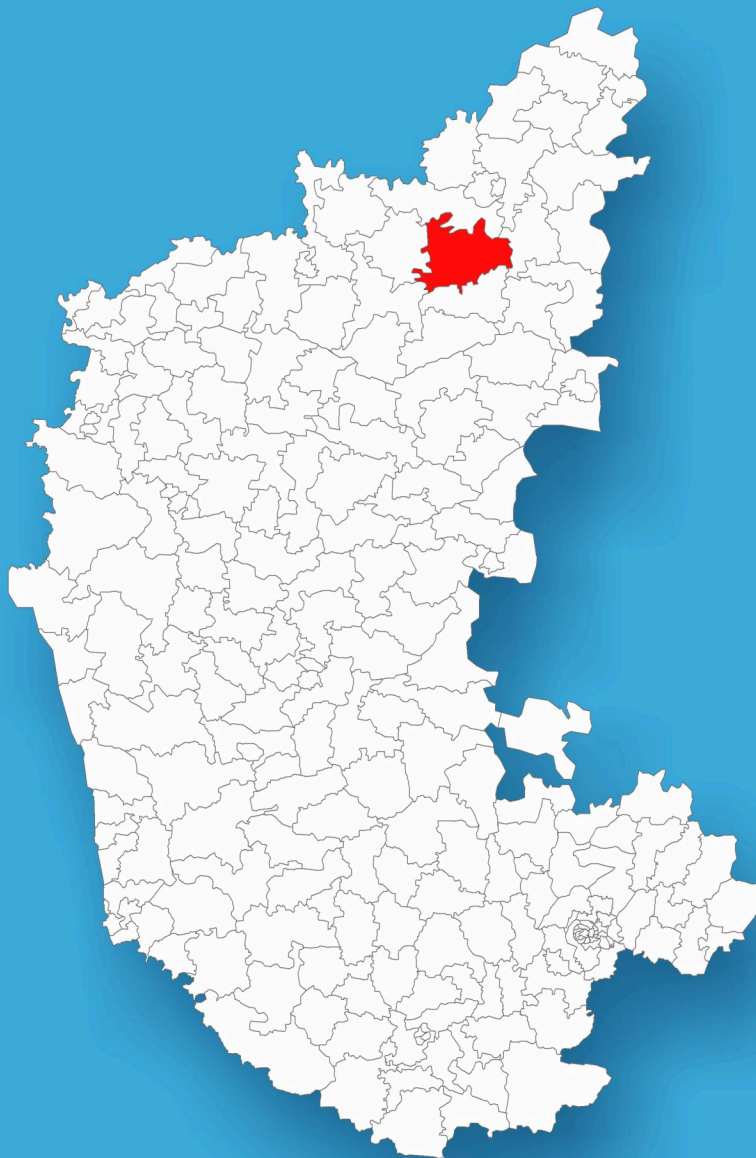




Karnataka

Assembly Factbook™

Jewargi Assembly Constituency

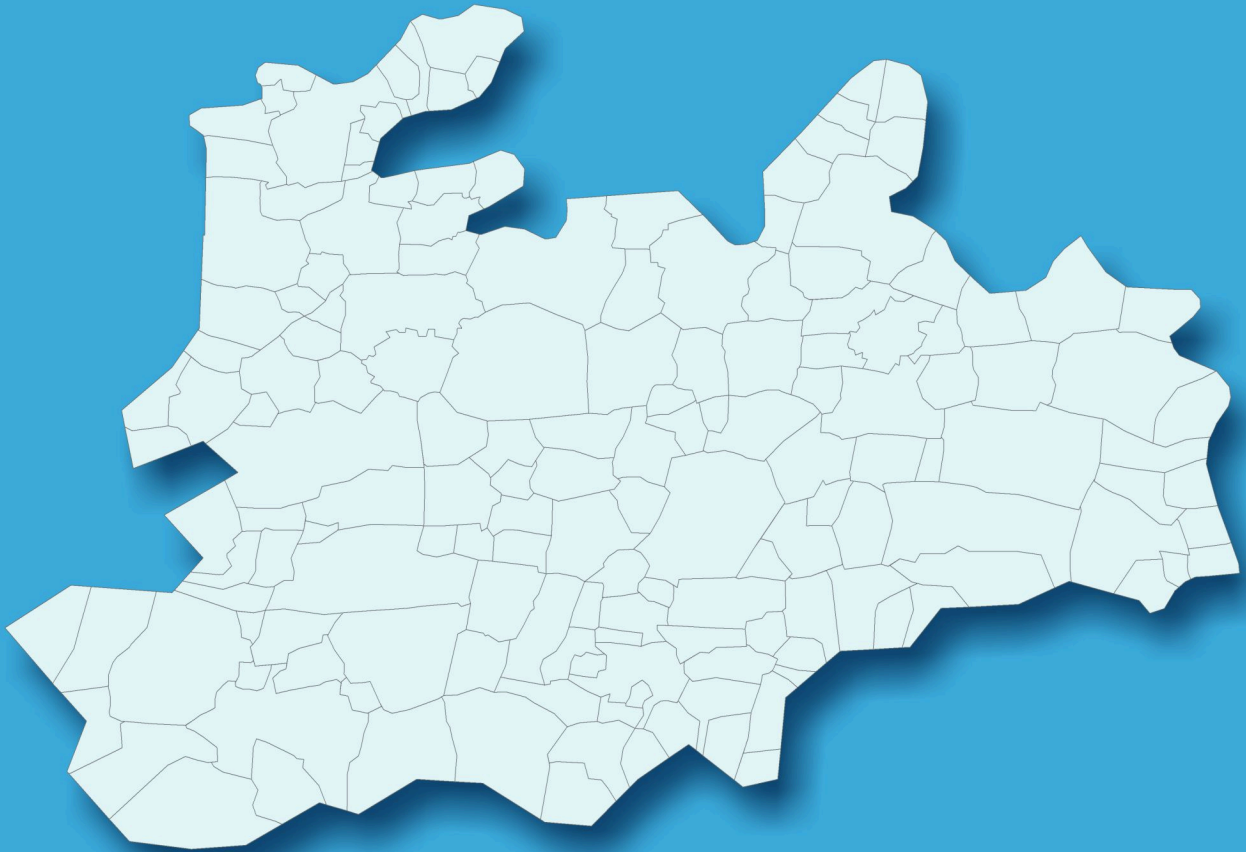


Key Electoral Data of Jewargi
Assembly Constituency (Vidhan Sabha)

Karnataka

Assembly Factbook™

Jewargi Assembly Constituency



Jewargi Vidhan Sabha

Editor & Director

Dr. R.K. Thukral

Research Editor

Dr. Shafeeq Rahman

**Compiled, Researched and Published by
Datanet India Pvt. Ltd.**

D-100, 1st Floor,

Okhla Industrial Area, Phase-I,

New Delhi- 110020.

Ph.: 91-11- 43580781-84

Email : support@indiatatpublications.com

Website : <http://www.indiastatelections.com>

Online Book Store :

www.indiatatpublications.com

Report No. : AFB/KA-035-0125

ISBN : 978-93-5802-075-5

First Edition : January, 2018

Eighth Updated Edition : January, 2025

Price : Rs.11500/-

US\$ 310

© Datanet India Pvt. Ltd.

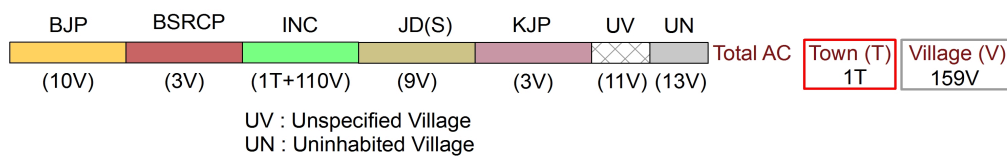
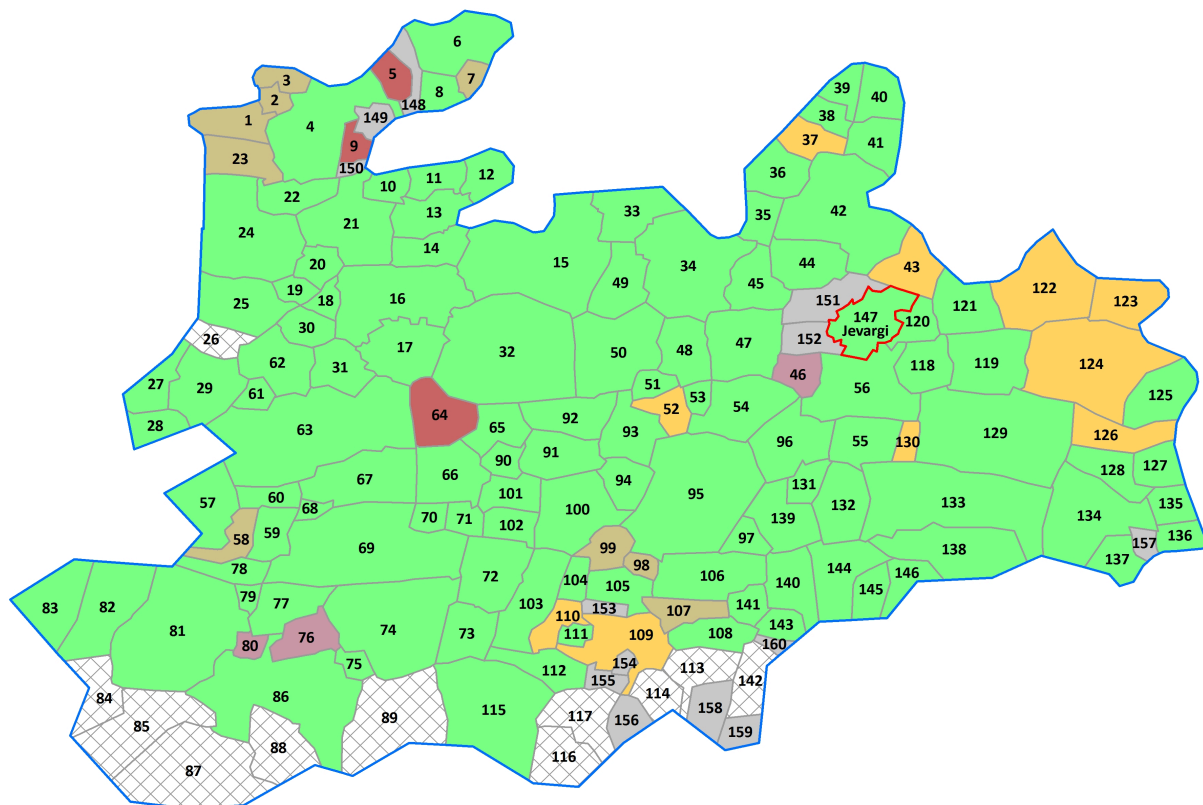
All rights reserved. No part of this book may be reproduced, stored in a retrieval system or transmitted in any form or by any means, mechanical photocopying, photographing, scanning, recording or otherwise without the prior written permission of the publisher. Please refer to Disclaimer at page no. 204 for the use of this publication.

Printed in India

No.	Particulars	Page No.
	Introduction	
1	Assembly Constituency - (Vidhan Sabha) at a Glance Features of Assembly as per Delimitation Commission of India (2008)	1-2
	Location and Political Maps	
2	Location Map Boundaries of Assembly Constituency - (Vidhan Sabha) in District Boundaries of Assembly Constituency under Parliamentary Constituency - (Lok Sabha) Town & Village-wise Winner Parties- 2024, 2019, 2018, 2014, 2013 and 2009	3-11
	Administrative Setup (2011)	
3	District Sub-district Towns Villages Inhabited Villages Uninhabited Villages Village Panchayat Intermediate Panchayat	12-20
	Demographics (2011)	
4	Population Households Rural/Urban Population Towns and Villages by Population Size Sex Ratio (Total & 0-6 Years) Religious Population Social Population Literacy Rate	21-22
	Electoral Features	
5	Important Dates of Last Elections Held Electors by Gender Service Electors Voters Voters Turnout Polling Stations & Average Number of Electors per Polling Station Electors by Age Group Present Elected Representatives	23-28
	Historical Summary Election Results	
6	Vote Share of Major Parties Winning Margin (Number & Percentage) Polarity of Parties Summary Result of Assembly Segment of Parliamentary Elections 2024, 2019, 2014, 2009, 2004 and 1999 Summary Result of Assembly Elections 2023, 2018, 2013, 2008, 2004, 1999, 1994, 1989, 1985, 1983, 1978, 1972, 1967, 1962 and 1957	29-52
	Polling Station Level Election Results	
7	Name and Number of Polling Station 2024, 2019, 2018, 2014, 2013 and 2009 Polling Station-wise Electors, Voters & Voters Turnout 2024, 2019, 2018, 2014, 2013 and 2009 Polling Station wise Elections Results 2024, 2019, 2018, 2014, 2013 and 2009	53-184
	Share of Assembly Constituency	
8	Share of Assembly Constituency - (Vidhan Sabha) in State, District and Parliamentary Constituency - (Lok Sabha)	185
	Socio-Economic Amenities (2011)	
9	Access to Administrative Units Agricultural, Manufacturing and Industrial Commodities Demographic Indicators Education Health & Manpower Drinking Water Supply Sanitation Entertainment and Recreations Infrastructure Power Food Allocation Distribution and Marketing of Agriculture Commodities Infrastructure Transport and Road Infrastructure Communication Banking and Financial Services Land Use Irrigation Source	187-201
10	Abbreviation & Sources	202-203
11	Disclaimer	204

Location & Political Map

Town & Village-wise Winner Parties in Jewargi Assembly Constituency under State Assembly Election (AE) (No. 35) 2013



Administrative Setup

List of Village Panchayat & Intermediate Panchayat (Block) Name - 2011

Village Name	Village Panchayat Name	Intermediate Panchayat Name
Kobal	Kudi	Jevargi
Kodchi	Yelawar	Jevargi
Kolkur	Kolkur	Jevargi
Kondguli	Magangera	Jevargi
Konnur	Bilwar	Jevargi
Konsirasgi	Aralagundagi	Jevargi
Kudalgi	Kallur (K)	Jevargi
Kudi	Kudi	Jevargi
Kuknoor	Kuknoor	Jevargi
Kummanasirasgi	Hipperga S.Nelogi	Jevargi
Kuralgera	Kuralgera	Jevargi
Kuranhalli	Mandewal	Jevargi
Ainapur	Magangera	Jevargi
Akhandhalli	Yedrami	Jevargi
Kutnoor	Nelogi	Jevargi
Lakhanapur	Yalwar	Jevargi
Allapur	Kuralgera	Jevargi
Alur	Alur	Jevargi
Madri	Naribole	Jevargi
Magangera	Magangera	Jevargi
Amberkhed	Balbatti	Jevargi
Anadgi	Yalgod	Jevargi
Mahur	Kallur K	Jevargi
Malla (B)	Biryal (B)	Jevargi
Andola	Andola	Jevargi
Ankalga	Ankalga	Jevargi
Malla (K)	Biryal (B)	Jevargi
Mallbad	Balbatti	Jevargi
Aralgundgi	Aralagundagi	Jevargi

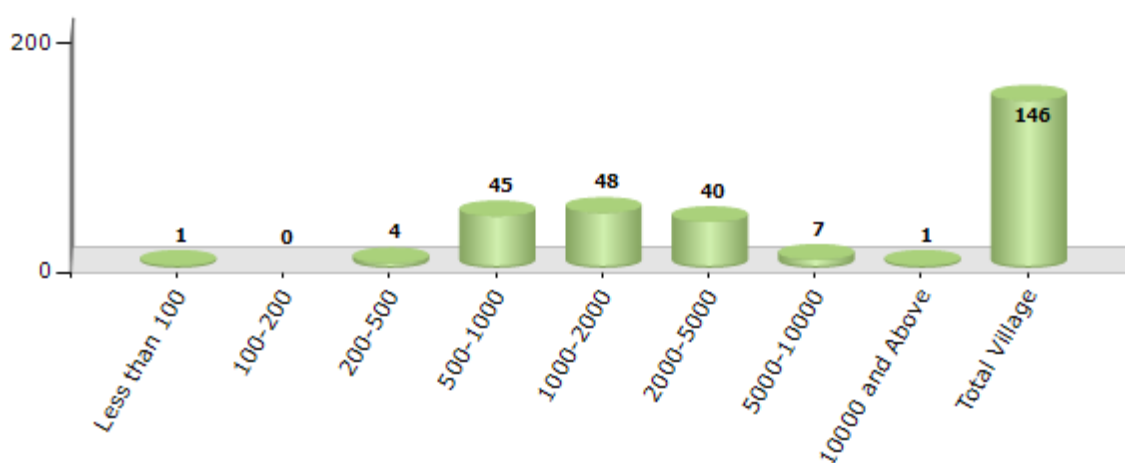
Contd....

Demographic

Number of Villages by Population Size - 2011

Less than 100	100-200	200-500	500-1000	1000-2000	2000-5000	5000-10000	10000 and Above	Total Village
1	0	4	45	48	40	7	1	146

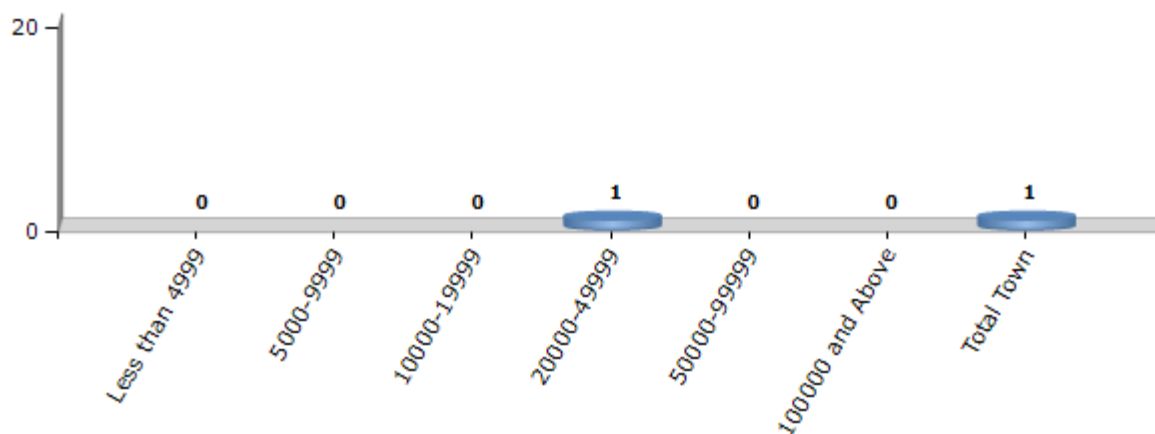
Number of Villages by Population Size - 2011



Number of Towns by Population Size - 2011

Less than 4999	5000-9999	10000-19999	20000-49999	50000-99999	100000 and Above	Total Town
0	0	0	1	0	0	1

Number of Towns by Population Size - 2011

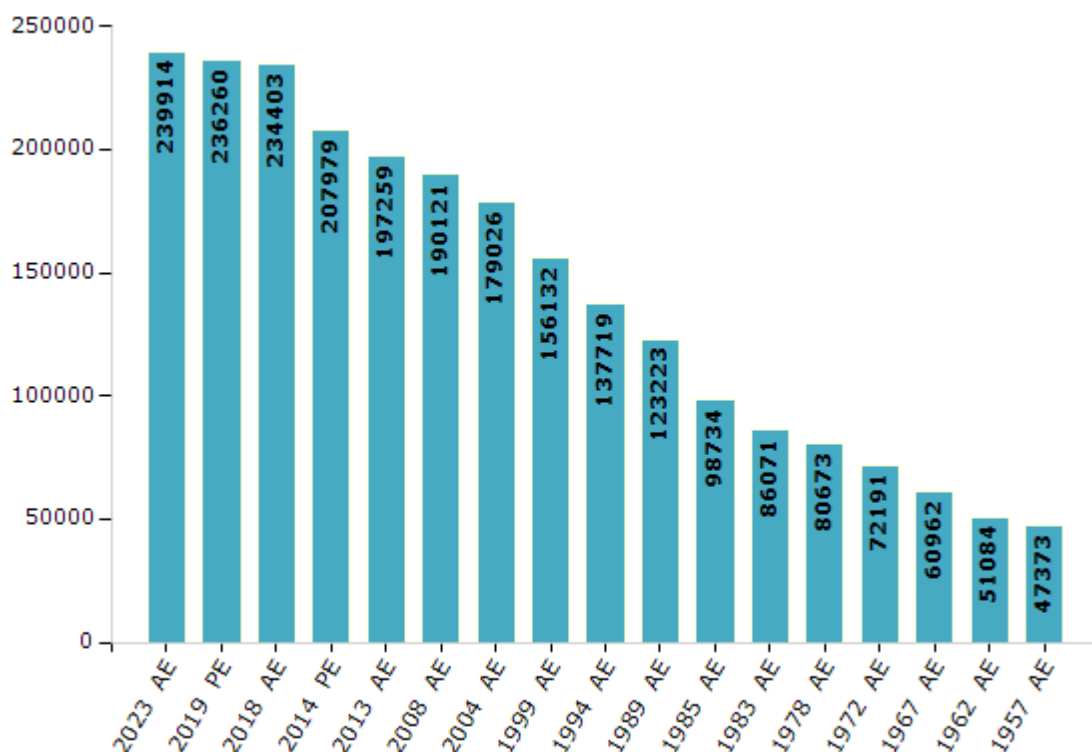


Electoral Features

Electors by Male & Female

Year	Male	Female	Others	Total	Year	Male	Female	Others	Total
2023 AE	121762	118124	28	239914	1999 AE	77301	78831	-	156132
2019 PE	118826	117400	34	236260	1994 AE	69063	68656	-	137719
2018 AE	117804	116566	33	234403	1989 AE	61485	61738	-	123223
2014 PE	105517	102446	16	207979	1985 AE	48550	50184	-	98734
2013 AE	100120	97139	0	197259	1983 AE	41295	44776	-	86071
2009 PE	-	-	-	-	1978 AE	39126	41547	-	80673
2008 AE	94496	95625	-	190121	1972 AE	35199	36992	-	72191
2004 PE	-	-	-	-	1967 AE	-	-	-	60962
2004 AE	88678	90348	-	179026	1962 AE	-	-	-	51084
1999 PE	-	-	-	-	1957 AE	-	-	-	47373

Number of Electors

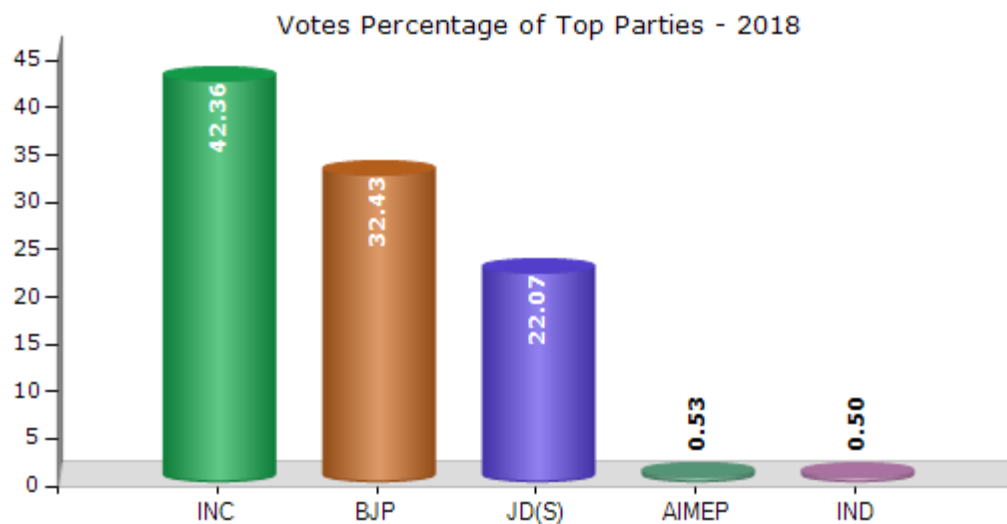


Note : AE : Assembly Election, PE : Assembly Segment of Parliamentary Election

Historical Summary Election Results

Summary Result of Assembly Election - 2018

Candidate Name	Party	Votes	Votes %
Ajay Dharam Singh	INC	68508	42.36
Doddappagowda S. Patil Naribol	BJP	52452	32.43
Kedarlingayya Hiremath	JD(S)	35691	22.07
Prabhu Kalappa	AIMEP	856	0.53
Vakil Patel S/O Khajapatel	IND	813	0.5
Siddappa Hugar	IND	732	0.45
Praveenkumar Basayya Kuntojimath	SHS	478	0.3
Ramu S/O Chatru Chavhan	IND	318	0.2
Bhimayya Somayya	IND	238	0.15
Nagesh S/O Veeranna	IND	229	0.14
Darman	IND	121	0.07
	NOTA	1310	0.81



Polling Station Level Election Results

Number and Name of Polling Stations (PS) (2018)

Number of Polling Stations	Name of Polling Stations	Number of Polling Stations	Name of Polling Stations
1	Govt. HPS School, Building (Right Wing) Hullur	22	Govt. HPS School, Building (North Wing) Balundagi
2	Govt. HPS School, Building (Left Wing) Hullur	23	Govt. HPS School, Building (South Wing) Balundagi
3	Govt. HPS School, Building Moganitga	24	Govt. HPS School, Building Mayoor
4	Govt. LPS School, Buildin Harnal (K)	25	Govt. HPS School, Building Beloor
5	Govt. HPS School, Building Narayanpur	26	Govt. HPS School, Building (Left Wing) Yatnoor
6	Govt. Higher Primary School, New Building, (East Wing) Ankalaga	27	Govt. HPS School, Building (Right Wing) Yatnoor
7	Govt. Higher Primary School, New Building (West Wing Left Side) Ankalaga	28	Govt. HPS School, Building (East Wing Right Side) Jeratagi
8	Govt. Higher Primary School, New Building (West Wing Right Side) Ankalaga	29	Govt. HPS School, Building (East Wing Left Side) Jeratagi
9	Govt. HPS School, Buildin Hanchinal (S.N)	30	Govt. HPS School, Building (West Wing) Jeratagi
10	Govt. LPS School, Building Sinal	31	Raita Samparka Kendra (North Wing) Nelogi
11	Govt. Higher Primary School, Building, (Left Wing) Itaga	32	Raita Samparka Kendra (South Wing) Nelogi
12	Govt. Higher Primary School, Building, (Right Wing) Itaga	33	Grama Panchayat Office Building Nelogi
13	Govt. HPS School, Building Bhosaga (B)	34	Govt. Model Primary School, Building (New) Nelogi
14	Govt. HPS School, Building Bhosaga (K)	35	Govt. LPS School, Building Kutnoor
15	Govt. HPS School, Building Yankanchi	36	Govt. LPS School, Building Handnoor
16	Govt. LPS School, Building Kudalagi	37	Govt. LPS School, Building Rasanagi
17	Govt. LPS School, Building Mahoor	38	Govt. Higher Primary School, (New Building) Banami
18	Govt. HPS School, Building Kallur (B)	39	Govt. LPS School, Building (New) Kobal
19	Govt. HPS School, Building (East Wing) Kallur (K)	40	Govt. HPS School, Building Koodi
20	Govt. HPS School, Building (West Wing Right Side) Kallur K	41	Govt. HPS School, Building Hipparga Kona
21	Govt. HPS School, Building (West Wing Left Side) Kallur K	42	Govt. Higher Primary School, Building, Mandarawad

Contd....

Polling Station Level Election Results

Polling Station-wise Votes Secured by Overall Top Five Parties in Jewargi Assembly in Assembly Election (AE) under Gulbarga Parliamentary Constituency in Karnataka (2018)

Number of Polling Station	Winner - Ajay Dharam Singh (INC)	Runner-up - Doddappagowda S. Patil Naribol (BJP)	3rd - Kedarlingayya Hiremath (JD(S))	4th - Prabhu Kalappa (AIMEP)	5th - Vakil Patel S/O Khajapatel (IND)	NOTA	Other	Total Votes Secured
36	321	189	145	4	4	14	13	690
37	342	196	68	1	8	17	14	646
38	294	212	48	4	0	2	8	568
39	256	136	30	1	1	2	2	428
40	282	169	59	2	0	3	6	521
41	288	175	123	2	1	0	13	602
42	249	233	101	3	2	2	5	595
43	294	122	205	1	4	3	6	635
44	178	118	143	1	1	0	3	444
45	200	227	84	0	3	4	4	522
46	341	100	122	2	1	1	5	572
47	107	198	38	3	2	4	5	357
48	134	344	161	7	3	6	9	664
49	301	107	157	4	5	13	10	597
50	356	262	148	4	2	3	6	781
51	145	296	122	3	4	7	6	583
52	281	230	47	1	0	1	3	563
53	373	68	35	4	4	6	11	501
54	297	100	104	6	2	4	10	523
55	272	167	91	3	4	5	1	543
56	321	269	84	7	1	9	5	696
57	324	290	106	0	6	6	9	741
58	115	87	101	0	1	3	3	310
59	136	106	94	0	1	2	4	343
60	136	152	187	2	2	5	14	498
60A	229	49	182	3	3	2	7	475
61	118	251	133	3	4	4	6	519
62	275	91	107	0	1	2	6	482
63	220	304	197	5	2	7	9	744
64	217	396	124	8	4	2	3	754
65	321	77	88	44	3	5	6	544
66	490	37	113	2	2	3	7	654
67	288	238	139	4	2	13	9	693
68	308	284	277	5	6	12	22	914
69	203	101	143	2	2	3	10	464

Contd....

Polling Station Level Election Results

Winner, Runner-up and 3rd Party Position & Winning Margin According to Polling Stations in Jewargi Assembly in Assembly Election (AE) under Gulbarga Parliamentary Constituency in Karnataka (2018)

Polling Station Number	Winner Party	Winner Votes (%)	Runner-up Party	Runner-up Votes (%)	Winning Margin Votes (%)	Third Party	Third Party Votes (%)	Other Votes (%)
70	INC	375 (70.89)	BJP	87 (16.45)	288 (54.44)	JD(S)	59 (11.15)	8 (1.51)
71	BJP	436 (58.29)	INC	167 (22.33)	269 (35.96)	JD(S)	133 (17.78)	12 (1.6)
72	INC	390 (49.74)	BJP	210 (26.79)	180 (22.95)	JD(S)	172 (21.94)	12 (1.53)
73	INC	156 (49.84)	JD(S)	82 (26.2)	74 (23.64)	BJP	69 (22.04)	6 (1.92)
74	BJP	215 (48.31)	INC	123 (27.64)	92 (20.67)	JD(S)	93 (20.9)	14 (3.15)
75	JD(S)	211 (41.62)	INC	170 (33.53)	41 (8.09)	BJP	97 (19.13)	29 (5.72)
76	JD(S)	197 (41.91)	INC	163 (34.68)	34 (7.23)	BJP	103 (21.91)	7 (1.49)
77	BJP	218 (55.33)	INC	94 (23.86)	124 (31.47)	JD(S)	72 (18.27)	10 (2.54)
78	BJP	166 (43.68)	INC	137 (36.05)	29 (7.63)	JD(S)	68 (17.89)	9 (2.37)
79	BJP	237 (38.6)	INC	236 (38.44)	1 (0.16)	JD(S)	121 (19.71)	20 (3.26)
80	INC	290 (45.74)	BJP	277 (43.69)	13 (2.05)	JD(S)	45 (7.1)	22 (3.47)
81	BJP	222 (47.44)	INC	131 (27.99)	91 (19.45)	JD(S)	97 (20.73)	18 (3.85)
82	BJP	232 (52.37)	INC	131 (29.57)	101 (22.8)	JD(S)	70 (15.8)	10 (2.26)
83	INC	232 (45.58)	JD(S)	144 (28.29)	88 (17.29)	BJP	121 (23.77)	12 (2.36)
84	INC	256 (44.21)	BJP	222 (38.34)	34 (5.87)	JD(S)	83 (14.34)	18 (3.11)
85	BJP	365 (64.49)	INC	142 (25.09)	223 (39.4)	JD(S)	44 (7.77)	15 (2.65)
86	INC	293 (50.26)	JD(S)	163 (27.96)	130 (22.3)	BJP	122 (20.93)	5 (0.86)
87	BJP	402 (50.82)	INC	235 (29.71)	167 (21.11)	JD(S)	129 (16.31)	25 (3.16)
88	INC	380 (50.07)	BJP	223 (29.38)	157 (20.69)	JD(S)	129 (17)	27 (3.56)
89	BJP	285 (43.45)	INC	210 (32.01)	75 (11.44)	JD(S)	145 (22.1)	16 (2.44)
90	INC	192 (42.95)	BJP	156 (34.9)	36 (8.05)	JD(S)	85 (19.02)	14 (3.13)
91	BJP	280 (47.06)	INC	179 (30.08)	101 (16.98)	JD(S)	123 (20.67)	13 (2.18)
92	INC	182 (49.73)	BJP	120 (32.79)	62 (16.94)	JD(S)	51 (13.93)	13 (3.55)
93	INC	171 (44.88)	BJP	107 (28.08)	64 (16.8)	JD(S)	89 (23.36)	14 (3.67)
94	INC	395 (59.76)	BJP	151 (22.84)	244 (36.92)	JD(S)	94 (14.22)	21 (3.18)
95	INC	275 (51.12)	BJP	161 (29.93)	114 (21.19)	JD(S)	79 (14.68)	23 (4.28)
96	INC	218 (41.29)	BJP	164 (31.06)	54 (10.23)	JD(S)	121 (22.92)	25 (4.73)
97	INC	213 (43.56)	BJP	174 (35.58)	39 (7.98)	JD(S)	94 (19.22)	8 (1.64)
98	INC	206 (42.83)	BJP	128 (26.61)	78 (16.22)	JD(S)	121 (25.16)	26 (5.41)
99	INC	142 (43.03)	JD(S)	97 (29.39)	45 (13.64)	BJP	80 (24.24)	11 (3.33)
100	INC	227 (47.59)	BJP	182 (38.16)	45 (9.43)	JD(S)	56 (11.74)	12 (2.52)
101	INC	274 (51.99)	BJP	149 (28.27)	125 (23.72)	JD(S)	78 (14.8)	26 (4.93)
102	INC	173 (39.77)	BJP	144 (33.1)	29 (6.67)	JD(S)	108 (24.83)	10 (2.3)
103	INC	225 (40.98)	BJP	224 (40.8)	1 (0.18)	JD(S)	89 (16.21)	11 (2)
104	INC	330 (47.55)	BJP	218 (31.41)	112 (16.14)	JD(S)	120 (17.29)	26 (3.75)

Contd....

Socio-Economic Amenities - Rural

Access to Education Facilities

Particulars	Number of Village (% of Population)				
	Available	Not Available	If Not Available (Distance of Nearest Facility)		
			A	B	C
Govt. Primary School	145 (100)	1 (0)	0 (0)	1 (0)	0 (0)
Private Primary School	25 (34)	121 (66)	0 (0)	0 (0)	0 (0)
Govt. Middle School	112 (90)	34 (10)	16 (5)	18 (6)	0 (0)
Private Middle School	11 (20)	135 (80)	0 (0)	0 (0)	0 (0)
Govt. Secondary School	32 (42)	114 (58)	42 (18)	47 (23)	14 (8)
Private Secondary School	12 (17)	134 (83)	1 (1)	2 (2)	1 (0)
Govt. Senior Secondary School	5 (10)	141 (90)	13 (8)	33 (20)	82 (55)
Private Senior Secondary School	1 (1)	145 (99)	0 (0)	0 (0)	12 (6)
Govt. Arts and Science Degree College	0 (0)	146 (100)	1 (0)	11 (8)	134 (92)
Private Arts and Science Degree College	0 (0)	146 (100)	0 (0)	0 (0)	0 (0)
Govt. Engineering College	0 (0)	146 (100)	0 (0)	0 (0)	0 (0)
Private Engineering College	0 (0)	146 (100)	0 (0)	0 (0)	146 (100)
Govt. Medicine College	0 (0)	146 (100)	0 (0)	0 (0)	0 (0)
Private Medicine College	0 (0)	146 (100)	3 (3)	30 (23)	113 (75)
Govt. Management Institute	0 (0)	146 (100)	0 (0)	1 (0)	142 (97)
Private Management Institute	0 (0)	146 (100)	0 (0)	0 (0)	2 (2)
Govt. Polytechnic	0 (0)	146 (100)	1 (0)	8 (6)	126 (88)
Private Polytechnic	0 (0)	146 (100)	0 (0)	4 (3)	7 (3)
Govt. Vocational Training School/ITI	1 (1)	145 (99)	4 (3)	21 (11)	109 (72)
Private Vocational Training School/ITI	9 (10)	137 (90)	0 (0)	1 (1)	2 (3)
Govt. Non Formal Training Centre	0 (0)	146 (100)	0 (0)	12 (8)	128 (88)
Private Non Formal Training Centre	2 (0)	144 (100)	0 (0)	0 (0)	4 (3)
Govt. School For Disabled	0 (0)	146 (100)	2 (1)	2 (1)	142 (98)
Private School For Disabled	0 (0)	146 (100)	0 (0)	0 (0)	0 (0)
Government Others	0 (0)	146 (100)	0 (0)	9 (4)	136 (95)
Private Others	0 (0)	146 (100)	0 (0)	0 (0)	1 (1)

Note : Distance A : Less than 5 km; B : Between 5-10 km; C : 10+ km.; Source : Data Analysis is based on 2011 Census.

DISCLAIMER

The Terms of Use and Disclaimer of Datanet India Private Limited (hereinafter referred to as "Datanet") for use of this analysis report of **Jewargi Assembly Constituency (Jewargi Vidhan Sabha)** :-

1. **Assembly Factbook™** is a Registered Trade Mark owned by Datanet.
2. All the maps are sketched and graphical representation only and have not been drawn to the scale and also not to represent the actual geographical area or boundary of the unit.
3. The data for the aforesaid analysis is based on authentic sources and has been culled from the various publications of Census, CSO and NSSO for district and block level data, various central and state government departments, Central & State Elections Commissions and the concerned Returning Officers' releases, Electoral Rolls, Election results and allied publications, internal assessment, surveys, estimates and analysis. Therefore, certain adjustment of data at micro level may have been done to arrive closer to the macro data.
4. Data have been provided on an "As Is" and "As AVAILABLE" basis
5. The colours shown in the maps or diagram and charts of a particular party, alliance or AC are indicative and do not represent them.
6. This publication which includes maps, sheets, graphs and data would be the property under copyright of Datanet only. The user may use these for its internal study, analysis and research purposes. It's public display, re-selling or any commercial uses by the user are not allowed.
7. Datanet has taken due care and caution in compilation and processing of data and allied information, but does not guarantee the accuracy, adequacy or completeness of any information/analysis and will be not responsible for any errors or omissions or for the results obtained from the use of such information/analysis.
8. All the contents for the publication have been culled from various authentic sources and Datanet reasonably believes such sources to be reliable, but does not make any representations, express or implied as to the accuracy or fitness of use of such information. The information or contents of the information/analysis do not constitute advice and should not be relied upon in making (or refraining from making) any decision. Any reliance placed upon the information provided by Datanet is the sole responsibility and strictly at the user's risk.
9. In no event will Datanet be liable for any damages (including, without limitation, damages for loss of business projects, or loss of profits) arising in contract, tort or otherwise from the use of or inability to use any of its contents, or from any action taken (or refrained from being taken) as a result of using the analysis or any of its contents. Datanet its directors, owners, editors, officials, employees, distributor and agents or any associate will not be liable for any errors in the information contained or any consequences arising from the use of the contents of the provided information/analysis.
10. If any provision of these terms and conditions is held invalid or illegal or unenforceable for any reason by any court of competent jurisdiction, such provision shall be severed and the remainder of provisions of the terms and conditions shall continue in full force and effect as if the Term of Use had been executed with the invalid, illegal or unenforceable provision eliminated.
11. If there are any discrepancies in the information provided, please bring it to attention of Datanet for suitable rectification measures.

Buy Online This Complete Book At
Indiastat Publication Book Store

www.indiastatpublications.com

or go directly at

[http://www.indiastatpublications.com/
Assembly_factbook/Karnataka/Gulbarga/ Jewargi](http://www.indiastatpublications.com/Assembly_factbook/Karnataka/Gulbarga/Jewargi)



i indiastat**elections**

ISBN : 978-93-5802-075-5



9 789358 102075 5