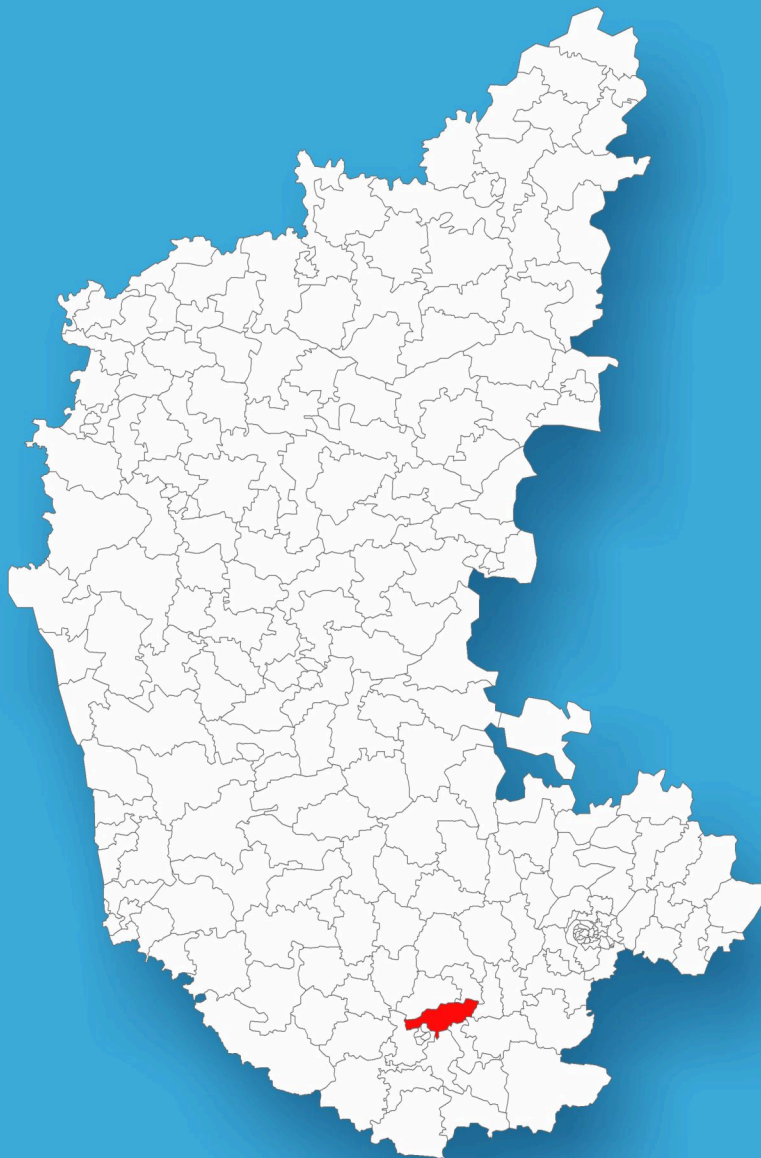




Karnataka

# Assembly Factbook™

Srirangapatna Assembly Constituency



Key Electoral Data of Srirangapatna  
Assembly Constituency (Vidhan Sabha)

Karnataka

# **Assembly Factbook™**

Srirangapatna Assembly Constituency



Srirangapatna Vidhan Sabha

**Editor & Director**

Dr. R.K. Thukral

**Research Editor**

Dr. Shafeeq Rahman

**Compiled, Researched and Published by  
Datanet India Pvt. Ltd.**

D-100, 1st Floor,

Okhla Industrial Area, Phase-I,

New Delhi- 110020.

Ph.: 91-11- 43580781-84

Email : support@indiastatpublications.com

Website : www.indiastatelections.com

**Online Book Store :**

www.indiastatpublications.com

**Report No. :** AFB/KA-190-0125

**ISBN :** 978-93-5802-023-6

**First Edition :** January, 2018

**Eighth Updated Edition :** January, 2025

**Price :** Rs.11500/-

US\$ 310

**© Datanet India Pvt. Ltd.**

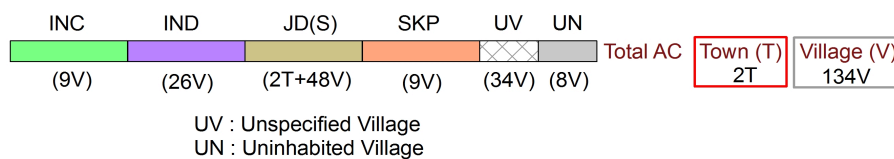
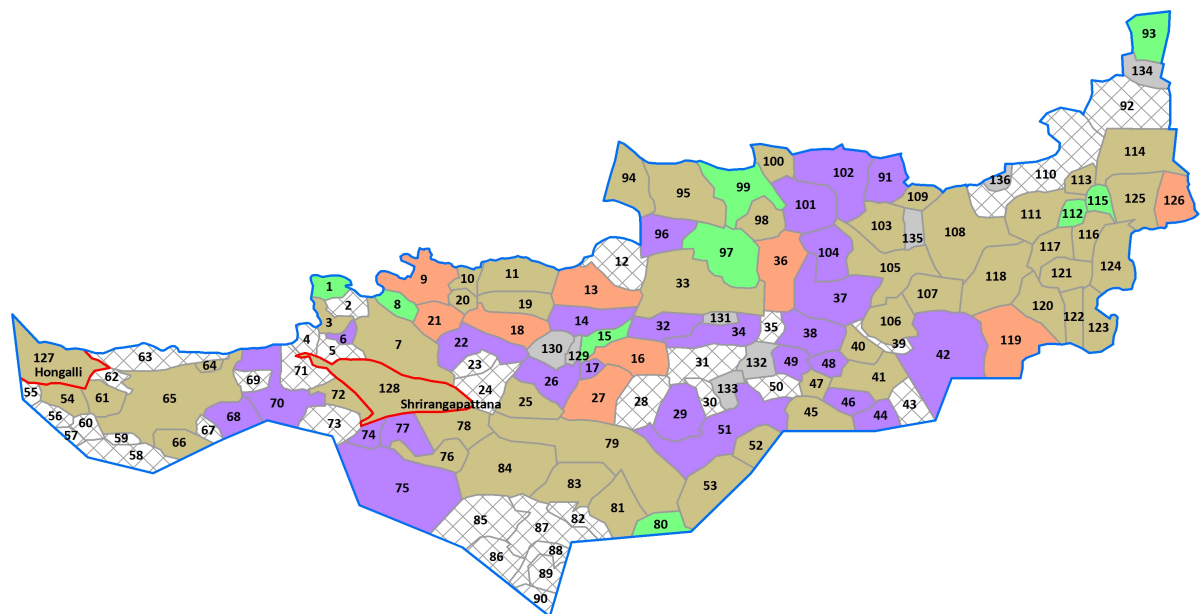
All rights reserved. No part of this book may be reproduced, stored in a retrieval system or transmitted in any form or by any means, mechanical photocopying, photographing, scanning, recording or otherwise without the prior written permission of the publisher. Please refer to Disclaimer at page no. 226 for the use of this publication.

Printed in India

No.	Particulars	Page No.
	<b>Introduction</b>	
1	Assembly Constituency - (Vidhan Sabha) at a Glance   Features of Assembly as per Delimitation Commission of India (2008)	1-2
	<b>Location and Political Maps</b>	
2	Location Map   Boundaries of Assembly Constituency - (Vidhan Sabha) in District   Boundaries of Assembly Constituency under Parliamentary Constituency - (Lok Sabha)   Town & Village-wise Winner Parties- 2024, 2023, 2019, 2018, 2014, 2013 and 2009	3-11
	<b>Administrative Setup (2011)</b>	
3	District   Sub-district   Towns   Villages   Inhabited Villages   Uninhabited Villages   Village Panchayat   Intermediate Panchayat	12-19
	<b>Demographics (2011)</b>	
4	Population   Households   Rural/Urban Population   Towns and Villages by Population Size   Sex Ratio (Total & 0-6 Years)   Religious Population   Social Population   Literacy Rate	20-21
	<b>Electoral Features</b>	
5	Important Dates of Last Elections Held   Electors by Gender   Service Electors   Voters   Voters Turnout   Polling Stations & Average Number of Electors per Polling Station   Electors by Age Group   Present Elected Representatives	22-27
	<b>Historical Summary Election Results</b>	
6	Vote Share of Major Parties   Winning Margin (Number & Percentage)   Polarity of Parties   Summary Result of Assembly Segment of Parliamentary Elections 2024, 2019, 2014, 2009, 2004 and 1999   Summary Result of Assembly Elections 2023, 2018, 2013, 2008, 2004, 1999, 1994, 1989, 1985, 1983, 1978, 1972, 1967, 1962 and 1957	28-51
	<b>Polling Station Level Election Results</b>	
7	Name and Number of Polling Station 2024, 2023, 2019, 2018, 2014, 2013 and 2009   Polling Station-wise Electors, Voters & Voters Turnout 2024, 2023, 2019, 2018, 2014, 2013 and 2009   Polling Station wise Elections Results 2024, 2023, 2019, 2018, 2014, 2013 and 2009	52-206
	<b>Share of Assembly Constituency</b>	
8	Share of Assembly Constituency - (Vidhan Sabha) in State, District and Parliamentary Constituency - (Lok Sabha)	207
	<b>Socio-Economic Amenities (2011)</b>	
9	Access to Administrative Units   Agricultural, Manufacturing and Industrial Commodities   Demographic Indicators   Education   Health & Manpower   Drinking Water Supply   Sanitation   Entertainment and Recreations Infrastructure   Power   Food Allocation Distribution and Marketing of Agriculture Commodities Infrastructure   Transport and Road Infrastructure   Communication   Banking and Financial Services   Land Use   Irrigation Source	209-223
10	<b>Abbreviation &amp; Sources</b>	224-225
11	<b>Disclaimer</b>	226

## Location & Political Map

Town & Village-wise Winner Parties in Shrirangapattana Assembly Constituency under State Assembly Election (AE)  
(No. 190) - 2013



## Administrative Setup

### List of Village Panchayat & Intermediate Panchayat (Block) Name - 2011

Village Name	Village Panchayat Name	Intermediate Panchayat Name
Achappana Koppalu	Darasaguppe	Shrirangapattana
Agrahara	Darasaguppe	Shrirangapattana
Aladahalli	Kodiyala	Shrirangapattana
Alagud	Tadagavadi	Shrirangapattana
Allapatna	Mundagadore	Shrirangapattana
Anagahalli	Hosahalli	Shrirangapattana
Arakere	Arakere	Shrirangapattana
Avverahalli	Hulikere	Shrirangapattana
Balamuri	Belagola	Shrirangapattana
Ballekere	Ballekere	Shrirangapattana
Ballenahalli	Ballenahalli	Shrirangapattana
Bannahalli	Ballekere	Shrirangapattana
Basthipura	Hulikere	Shrirangapattana
Beechanakuppe	Hulikere	Shrirangapattana
Belagola	Belagola	Shrirangapattana
Belavadi	Naguvanaahalli	Shrirangapattana
Belur	Belur	Mandya
Bettahalli	Ballekere	Shrirangapattana
Bevinahalli	Bevinahalli	Mandya
Bidarahalli	Mahadevapura	Shrirangapattana
Bommur Agrahara	Naguvanaahalli	Shrirangapattana
Bonthagahalli	Chikkankanaahalli	Shrirangapattana
Boothana Hosur	Soonagahalli	Mandya
Brahmapura	Naguvanaahalli	Shrirangapattana
Chandagalu	Naguvanaahalli	Shrirangapattana
Channahalli	Mahadevapura	Shrirangapattana
Channanakere	T.M.Hosur	Shrirangapattana
Cheeranaahalli	Haluvadi	Mandya
Chikkaharohalli	Tadagavadi	Shrirangapattana

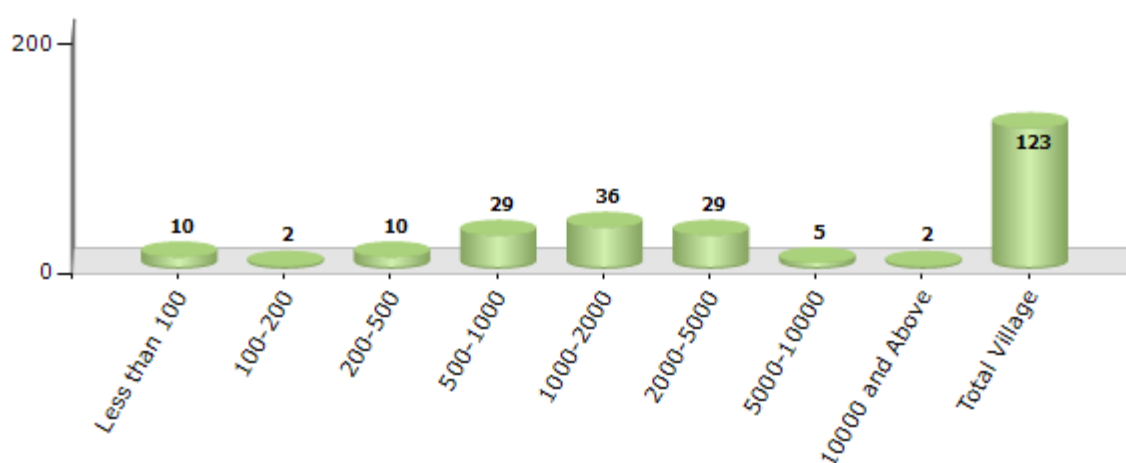
Contd....

## Demographics

### Number of Villages by Population Size - 2011

Less than 100	100-200	200-500	500-1000	1000-2000	2000-5000	5000-10000	10000 and Above	Total Village
10	2	10	29	36	29	5	2	123

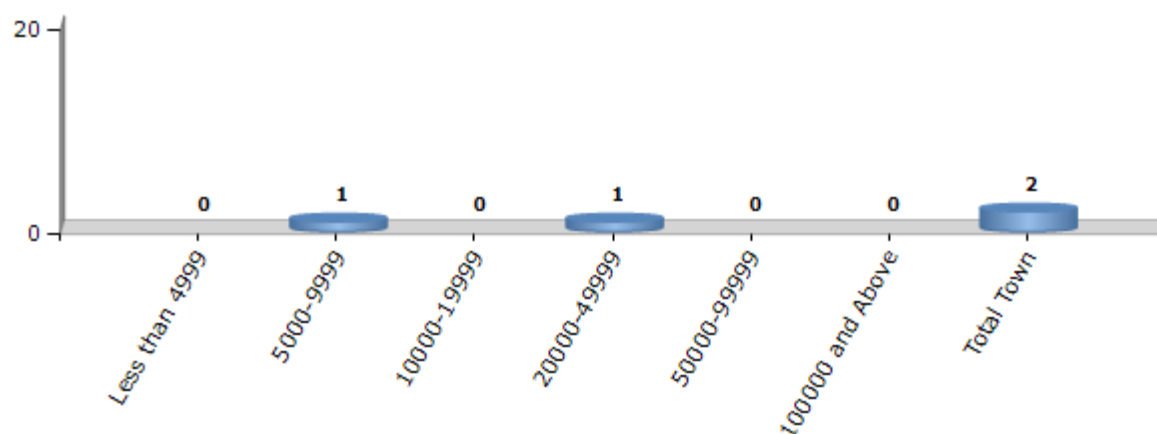
Number of Villages by Population Size - 2011



### Number of Towns by Population Size - 2011

Less than 4999	5000-9999	10000-19999	20000-49999	50000-99999	100000 and Above	Total Town
0	1	0	1	0	0	2

Number of Towns by Population Size - 2011

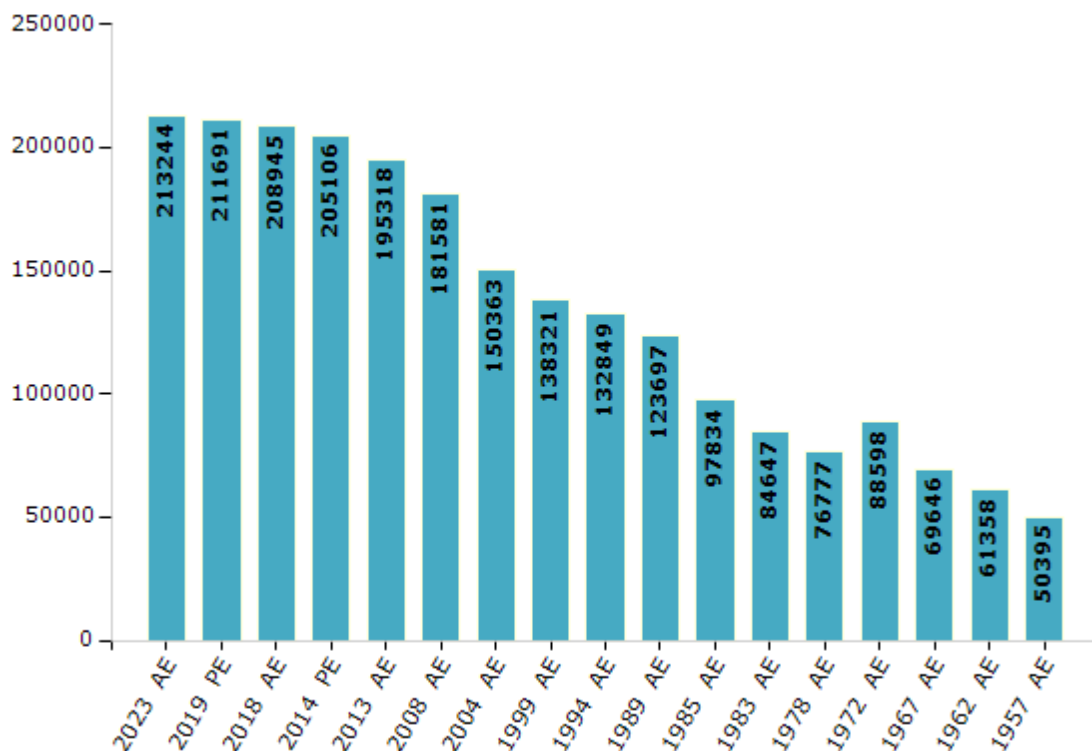


## Electoral Features

### Electors by Male & Female

Year	Male	Female	Others	Total	Year	Male	Female	Others	Total
2023 AE	104711	108494	39	213244	1999 AE	70909	67412	-	138321
2019 PE	104771	106884	36	211691	1994 AE	69360	63489	-	132849
2018 AE	103766	105143	36	208945	1989 AE	64486	59211	-	123697
2014 PE	102023	103078	5	205106	1985 AE	51222	46612	-	97834
2013 AE	97494	97820	4	195318	1983 AE	44424	40223	-	84647
2009 PE	-	-	-	-	1978 AE	39849	36928	-	76777
2008 AE	90896	90685	-	181581	1972 AE	45527	43071	-	88598
2004 PE	-	-	-	-	1967 AE	-	-	-	69646
2004 AE	75450	74913	-	150363	1962 AE	-	-	-	61358
1999 PE	-	-	-	-	1957 AE	-	-	-	50395

Number of Electors

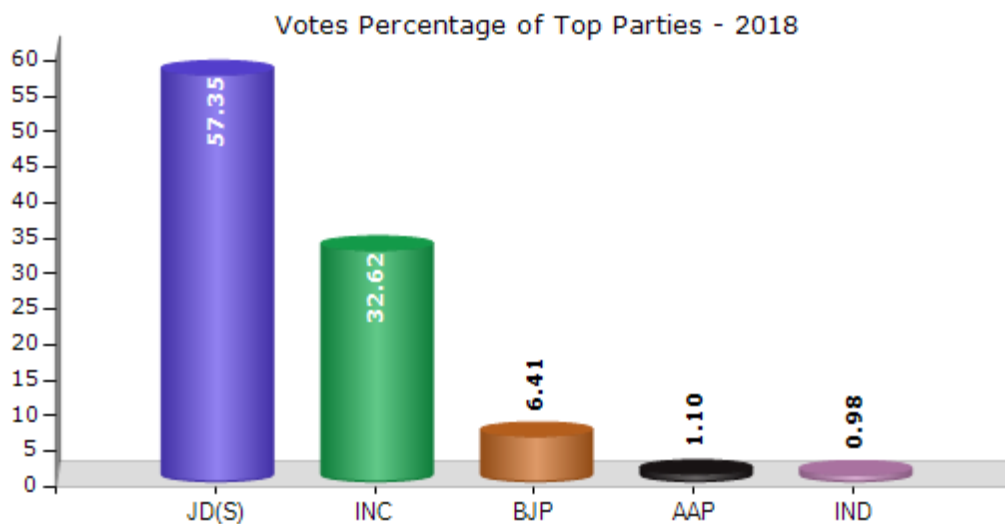


**Note :** AE : Assembly Election, PE : Assembly Segment of Parliamentary Election

## Historical Summary Election Results

### Summary Result of Assembly Election - 2018

Candidate Name	Party	Votes	Votes %
Ravindra Srikantaiah	JD(S)	101307	57.35
A.B.Ramesha Bandisiddegowda	INC	57619	32.62
Nanjundegowda.K. S	BJP	11326	6.41
Venkatesha.C.S	AAP	1941	1.1
Mohan Kumar U. Kirangooru Paapu	IND	1736	0.98
S.S.Rajashekaraiah	IND	462	0.26
Satheesha.H.M	PPRP	433	0.25
C.Lingegowda	IND	334	0.19
M.M. Mahesha Gowda	IND	210	0.12
Suresha.V	AIMEP	205	0.12
Kempegowda	IND	136	0.08
	NOTA	946	0.54



## Polling Station Level Election Results

### Number and Name of Polling Stations (PS) (2023)

Number of Polling Stations	Name of Polling Stations	Number of Polling Stations	Name of Polling Stations
1	Government Junior Primary School, Nodekoppalu	22	Government Junior Primary School, (North Side) Marakadu Doddi-2
2	Government Junior Primary School, Tubinakere	23	Government Senior Primary School, (South Side) Bhutanahosur-1
3	Govt Senior Primary School, (North Side) Elechakanahalli-1	24	Government Senior Primary School, (North Part) Bhutanahosur-2
4	Government Senior Primary School, (South Side) Elechakanahalli-2	25	Government Senior Primary School (East Part) Belur-1
5	Government Higher Primary School, (East Side) Yaliyur-1	26	Government Higher Primary School, (West Wing) Belur-2
6	Government Senior Secondary School, (West Side) Yaliyur-2	27	Government Senior Primary School, (South Side) Belur-3
7	Anjaneya Swamy High School, Mayanna Koppalu	28	Government Senior Primary School, B. Yarahalli
8	Government Junior Primary School, Y. Yarahalli	29	Government Senior Primary School, (North Side) Hemmige -1
9	Government Junior Primary School, Siddiyanakoppalu	30	Government Senior Primary School (South Side) Hemmige-2
10	Government Senior Primary School, Sundahalli	31	Government Senior Primary School, (North Part) Soonagahalli-1
11	Government Higher Primary School, (West Side) Indavali-1	32	Government Senior High School, (South Side) Soonagahalli-2
12	Government Senior Primary School, (South Side) Indavali-2	33	Govt Senior High School, (South Side) Soonagahalli-3
13	Government Junior Primary School, Molekoppalu	34	Government Senior Primary School, South Side Kabbannahalli-1
14	Government Senior Primary School, North (Room No-1) Kirgandur - 1	35	Government Senior Primary School, (North Side) Kabbannahalli-2
15	Government Senior Primary School, North Part (Room No.-2) Kiragandur-2	36	Government Junior Primary School, Kammanayakanahalli
16	Government Junior Primary School, (Office Room), Katungere	37	Govt Senior High School, (North Side) Cheeranahalli-1
17	Government Junior Primary School, (North Side), Katungere	38	Government Senior Secondary School, (South Side) Cheeranahalli -2
18	Government Junior Primary School, Ettagadahalli	39	Govt Senior Primary School, South Side Hanyambadi-1
19	Government Junior Primary School, Ettagadahalli	40	Government Higher Primary School, (West Side) Haniambadi-2
20	Government Junior Primary School, Channappanadoddy	41	Govt Senior High School, (North Side) Karaswadi-1
21	Government Junior Primary School, (South Side) Marakadu Doddi-1	42	Government Senior Primary School, (South Side) Karaswadi-2

Contd....

## Polling Station Level Election Results

### Polling Station-wise Votes Secured by Overall Top Five Parties in Srirangapatna Assembly in Assembly Election (AE) under Mandya Parliamentary Constituency in Karnataka (2023)

Number of Polling Station	Winner - A.b. Ramesha Bandisidde Gowda (INC)	Runner-up - Ravindra Srikantiah (JD(S))	3rd - S. Sacchidananda (BJP)	4th - Taggahalli Venkatesh (IND)	5th - C.s. Venkatesha (AAP)	NOTA	Other	Total Votes Secured
36	179	87	122	51	0	0	4	443
37	475	281	164	95	4	3	19	1041
38	571	164	229	114	4	5	29	1116
39	147	233	199	45	4	6	13	647
40	266	170	151	37	0	4	5	633
41	147	458	180	69	6	2	11	873
42	277	384	151	21	5	4	9	851
43	288	205	301	11	3	11	15	834
44	252	206	193	18	2	7	10	688
45	309	197	160	35	2	1	1	705
46	375	174	106	22	4	8	11	700
47	231	411	414	13	7	5	23	1104
48	524	150	259	3	3	15	32	986
49	378	223	125	2	5	1	10	744
50	372	230	87	3	4	2	9	707
51	303	275	134	6	0	2	8	728
52	248	326	147	2	4	4	13	744
53	256	412	91	9	5	3	16	792
54	352	263	147	7	6	6	23	804
55	341	346	104	2	9	2	7	811
56	259	310	395	8	4	2	40	1018
57	130	205	242	10	1	1	12	601
58	305	307	320	6	6	2	6	952
59	322	446	234	9	7	6	22	1046
60	328	307	321	4	4	8	22	994
61	352	390	271	74	10	0	15	1112
62	506	174	207	72	4	7	30	1000
63	181	254	149	111	8	2	12	717
64	309	196	94	39	2	3	11	654
65	289	88	22	234	2	2	13	650
66	366	124	52	134	0	3	3	682
67	162	143	57	278	2	2	13	657
68	494	100	59	53	4	7	19	736
69	271	152	131	223	3	2	16	798
70	281	95	337	127	2	6	14	862

Contd....

## Polling Station Level Election Results

**Winner, Runner-up and 3rd Party Position & Winning Margin According to Polling Stations in Srirangapatna Assembly in Assembly Election (AE) under Mandya Parliamentary Constituency in Karnataka (2023)**

Polling Station Number	Winner Party	Winner Votes (%)	Runner-up Party	Runner-up Votes (%)	Winning Margin Votes (%)	Third Party	Third Party Votes (%)	Other Votes (%)
71	JD(S)	389 (49.81)	BJP	167 (21.38)	222 (28.43)	INC	152 (19.46)	73 (9.35)
72	INC	286 (34.17)	JD(S)	231 (27.6)	55 (6.57)	BJP	227 (27.12)	93 (11.11)
73	INC	287 (39.48)	JD(S)	283 (38.93)	4 (0.55)	BJP	127 (17.47)	30 (4.13)
74	INC	239 (58.15)	JD(S)	110 (26.76)	129 (31.39)	BJP	54 (13.14)	8 (1.95)
75	INC	440 (46.03)	BJP	269 (28.14)	171 (17.89)	JD(S)	219 (22.91)	28 (2.93)
76	BJP	193 (33.8)	JD(S)	181 (31.7)	12 (2.1)	INC	180 (31.52)	17 (2.98)
77	BJP	128 (44.6)	INC	94 (32.75)	34 (11.85)	JD(S)	52 (18.12)	13 (4.53)
78	INC	422 (43.33)	JD(S)	328 (33.68)	94 (9.65)	BJP	198 (20.33)	26 (2.67)
79	BJP	294 (37.22)	INC	253 (32.03)	41 (5.19)	JD(S)	218 (27.59)	25 (3.16)
80	INC	329 (47.27)	JD(S)	215 (30.89)	114 (16.38)	BJP	136 (19.54)	16 (2.3)
81	INC	214 (41.39)	BJP	178 (34.43)	36 (6.96)	JD(S)	101 (19.54)	24 (4.64)
82	JD(S)	402 (37.71)	INC	345 (32.36)	57 (5.35)	BJP	294 (27.58)	25 (2.35)
83	INC	373 (39.1)	BJP	295 (30.92)	78 (8.18)	JD(S)	256 (26.83)	30 (3.14)
84	INC	271 (40.39)	JD(S)	256 (38.15)	15 (2.24)	BJP	127 (18.93)	17 (2.53)
85	INC	240 (48.88)	JD(S)	182 (37.07)	58 (11.81)	BJP	48 (9.78)	21 (4.28)
86	INC	307 (41.04)	JD(S)	262 (35.03)	45 (6.01)	BJP	150 (20.05)	29 (3.88)
87	JD(S)	339 (40.36)	INC	321 (38.21)	18 (2.15)	BJP	145 (17.26)	35 (4.17)
88	BJP	356 (34.87)	INC	324 (31.73)	32 (3.14)	JD(S)	304 (29.77)	37 (3.62)
89	BJP	257 (35.16)	JD(S)	244 (33.38)	13 (1.78)	INC	204 (27.91)	26 (3.56)
90	INC	397 (54.68)	JD(S)	181 (24.93)	216 (29.75)	BJP	117 (16.12)	31 (4.27)
91	JD(S)	336 (43.58)	INC	250 (32.43)	86 (11.15)	BJP	144 (18.68)	41 (5.32)
92	INC	358 (40.87)	JD(S)	320 (36.53)	38 (4.34)	BJP	169 (19.29)	29 (3.31)
93	INC	151 (37.56)	BJP	139 (34.58)	12 (2.98)	JD(S)	97 (24.13)	15 (3.73)
94	BJP	327 (46.85)	INC	233 (33.38)	94 (13.47)	JD(S)	100 (14.33)	38 (5.44)
95	INC	353 (58.74)	JD(S)	121 (20.13)	232 (38.61)	BJP	85 (14.14)	42 (6.99)
96	INC	322 (45.54)	JD(S)	216 (30.55)	106 (14.99)	BJP	118 (16.69)	51 (7.21)
97	INC	149 (41.5)	JD(S)	110 (30.64)	39 (10.86)	BJP	74 (20.61)	26 (7.24)
98	INC	275 (35.12)	JD(S)	252 (32.18)	23 (2.94)	BJP	158 (20.18)	98 (12.52)
99	JD(S)	274 (42.55)	INC	190 (29.5)	84 (13.05)	BJP	108 (16.77)	72 (11.18)
100	JD(S)	255 (40.03)	INC	205 (32.18)	50 (7.85)	BJP	154 (24.18)	23 (3.61)
101	JD(S)	321 (45.28)	INC	195 (27.5)	126 (17.78)	BJP	168 (23.7)	25 (3.53)
102	JD(S)	262 (47.21)	INC	170 (30.63)	92 (16.58)	BJP	108 (19.46)	15 (2.7)
103	JD(S)	403 (52.89)	INC	207 (27.17)	196 (25.72)	BJP	121 (15.88)	31 (4.07)
104	JD(S)	315 (51.98)	INC	221 (36.47)	94 (15.51)	BJP	63 (10.4)	7 (1.16)
105	JD(S)	323 (48.43)	INC	271 (40.63)	52 (7.8)	BJP	44 (6.6)	29 (4.35)

Contd....

## Socio-Economic Amenities - Rural

### Access to Education Facilities

Particulars	Number of Villages (% of Population)				
	Available	Not Available	If Not Available (Distance of Nearest Facility)		
			A	B	C
Govt. Primary School	109 (99)	17 (1)	15 (1)	2 (0)	0 (0)
Private Primary School	26 (43)	100 (57)	0 (0)	0 (0)	0 (0)
Govt. Middle School	84 (92)	42 (8)	39 (7)	3 (0)	0 (0)
Private Middle School	25 (44)	101 (56)	0 (0)	0 (0)	0 (0)
Govt. Secondary School	31 (52)	95 (48)	51 (24)	22 (9)	5 (3)
Private Secondary School	19 (31)	107 (69)	5 (3)	1 (1)	1 (0)
Govt. Senior Secondary School	8 (15)	118 (85)	46 (35)	40 (26)	22 (13)
Private Senior Secondary School	11 (21)	115 (79)	0 (0)	2 (2)	0 (0)
Govt. Arts and Science Degree College	2 (6)	124 (94)	19 (19)	64 (48)	39 (24)
Private Arts and Science Degree College	0 (0)	126 (100)	0 (0)	0 (0)	2 (3)
Govt. Engineering College	0 (0)	126 (100)	2 (0)	8 (9)	38 (25)
Private Engineering College	0 (0)	126 (100)	5 (7)	29 (29)	44 (31)
Govt. Medicine College	0 (0)	126 (100)	35 (29)	19 (22)	72 (49)
Private Medicine College	0 (0)	126 (100)	0 (0)	0 (0)	0 (0)
Govt. Management Institute	0 (0)	126 (100)	4 (3)	10 (10)	49 (35)
Private Management Institute	0 (0)	126 (100)	6 (6)	27 (26)	30 (21)
Govt. Polytechnic	0 (0)	126 (100)	12 (8)	47 (42)	57 (36)
Private Polytechnic	1 (4)	125 (96)	1 (2)	3 (3)	5 (5)
Govt. Vocational Training School/ITI	7 (24)	119 (76)	11 (8)	44 (29)	61 (35)
Private Vocational Training School/ITI	0 (0)	126 (100)	1 (2)	1 (1)	1 (0)
Govt. Non Formal Training Centre	0 (0)	126 (100)	7 (5)	38 (31)	75 (57)
Private Non Formal Training Centre	0 (0)	126 (100)	0 (0)	2 (2)	4 (4)
Govt. School For Disabled	0 (0)	126 (100)	8 (6)	35 (29)	74 (51)
Private School For Disabled	1 (1)	125 (99)	1 (2)	4 (7)	3 (4)
Government Others	0 (0)	126 (100)	6 (8)	19 (16)	99 (74)
Private Others	0 (0)	126 (100)	0 (0)	1 (1)	1 (1)

Note : Distance A : Less than 5 km; B : Between 5-10 km; C : 10+ km.; Source : Data Analysis is based on 2011 Census.

## DISCLAIMER

The Terms of Use and Disclaimer of Datanet India Private Limited (hereinafter referred to as "Datanet") for use of this analysis report of **Srirangapatna Assembly Constituency (Srirangapatna Vidhan Sabha)** :-

1. **Assembly Factbook™** is a Registered Trade Mark owned by Datanet.
2. All the maps are sketched and graphical representation only and have not been drawn to the scale and also not to represent the actual geographical area or boundary of the unit.
3. The data for the aforesaid analysis is based on authentic sources and has been culled from the various publications of Census, CSO and NSSO for district and block level data, various central and state government departments, Central & State Elections Commissions and the concerned Returning Officers' releases, Electoral Rolls, Election results and allied publications, internal assessment, surveys, estimates and analysis. Therefore, certain adjustment of data at micro level may have been done to arrive closer to the macro data.
4. Data have been provided on an "As Is" and "As AVAILABLE" basis
5. The colours shown in the maps or diagram and charts of a particular party, alliance or AC are indicative and do not represent them.
6. This publication which includes maps, sheets, graphs and data would be the property under copyright of Datanet only. The user may use these for its internal study, analysis and research purposes. It's public display, re-selling or any commercial uses by the user are not allowed.
7. Datanet has taken due care and caution in compilation and processing of data and allied information, but does not guarantee the accuracy, adequacy or completeness of any information/analysis and will be not responsible for any errors or omissions or for the results obtained from the use of such information/analysis.
8. All the contents for the publication have been culled from various authentic sources and Datanet reasonably believes such sources to be reliable, but does not make any representations, express or implied as to the accuracy or fitness of use of such information. The information or contents of the information/analysis do not constitute advice and should not be relied upon in making (or refraining from making) any decision. Any reliance placed upon the information provided by Datanet is the sole responsibility and strictly at the user's risk.
9. In no event will Datanet be liable for any damages (including, without limitation, damages for loss of business projects, or loss of profits) arising in contract, tort or otherwise from the use of or inability to use any of its contents, or from any action taken (or refrained from being taken) as a result of using the analysis or any of its contents. Datanet its directors, owners, editors, officials, employees, distributor and agents or any associate will not be liable for any errors in the information contained or any consequences arising from the use of the contents of the provided information/analysis.
10. If any provision of these terms and conditions is held invalid or illegal or unenforceable for any reason by any court of competent jurisdiction, such provision shall be severed and the remainder of provisions of the terms and conditions shall continue in full force and effect as if the Term of Use had been executed with the invalid, illegal or unenforceable provision eliminated.
11. If there are any discrepancies in the information provided, please bring it to attention of Datanet for suitable rectification measures.

**Buy Online This Complete Book At  
Indiastat Publication Book Store**

**[www.indiastatpublications.com](http://www.indiastatpublications.com)**

**or go directly at**

**[http://www.indiastatpublications.com/  
Assembly\\_factbook/Karnataka/Mandya/ Shrirangapattana](http://www.indiastatpublications.com/Assembly_factbook/Karnataka/Mandya/Shrirangapattana)**

 **indiastat**elections

ISBN : 978-93-5802-023-6



9 789358 020236