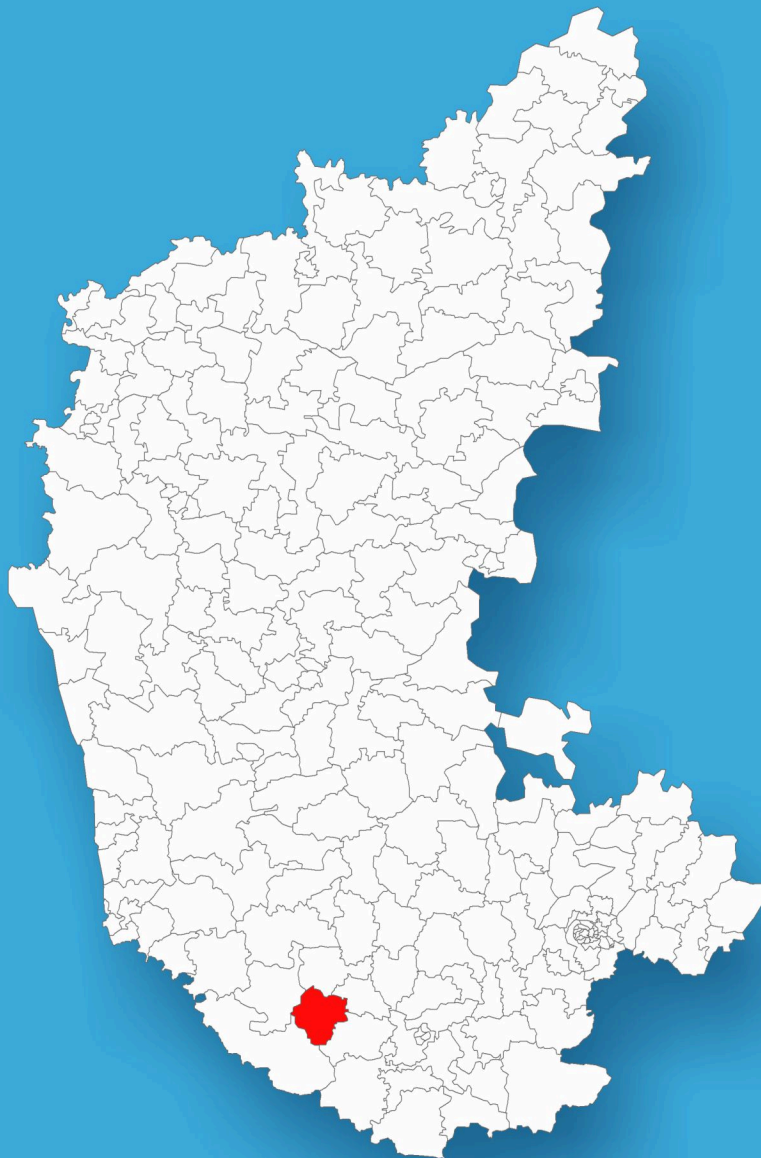




Karnataka

Assembly Factbook™

Piriyapatna Assembly Constituency



Key Electoral Data of Piriyapatna
Assembly Constituency (Vidhan Sabha)

Karnataka

Assembly Factbook™

Piriyapatna Assembly Constituency



Piriyapatna Vidhan Sabha

Editor & Director

Dr. R.K. Thukral

Research Editor

Dr. Shafeeq Rahman

**Compiled, Researched and Published by
Datanet India Pvt. Ltd.**

D-100, 1st Floor,

Okhla Industrial Area, Phase-I,

New Delhi- 110020.

Ph.: 91-11- 43580781-84

Email : support@india-stat-publications.com

Website : <http://www.india-state-elections.com>

Online Book Store :

www.india-stat-publications.com

Report No. : AFB/KA-210-0125

ISBN : 978-93-5802-258-2

First Edition : January, 2018

Eighth Updated Edition : January, 2025

Price : Rs.11500/-

US\$ 310

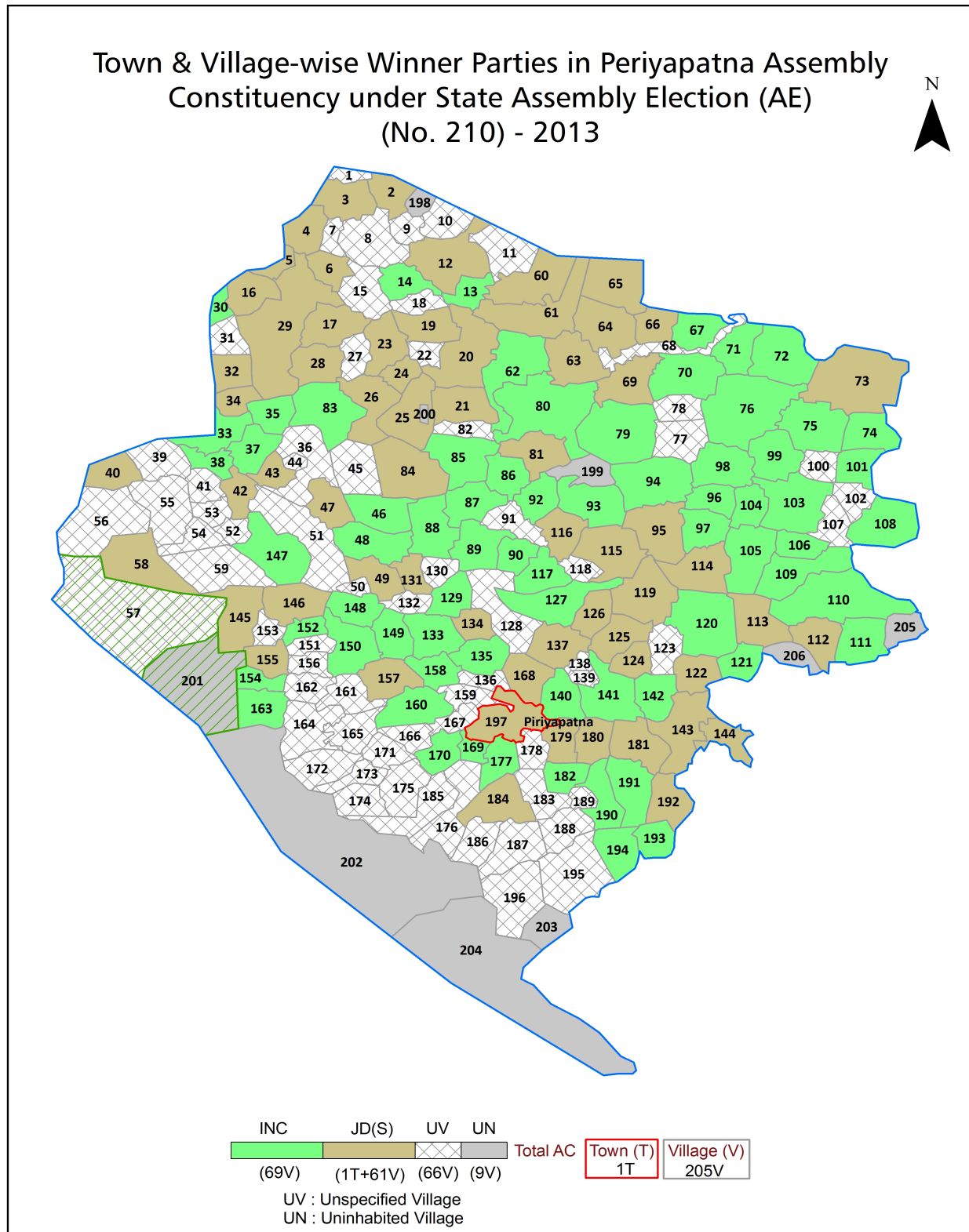
© Datanet India Pvt. Ltd.

All rights reserved. No part of this book may be reproduced, stored in a retrieval system or transmitted in any form or by any means, mechanical photocopying, photographing, scanning, recording or otherwise without the prior written permission of the publisher. Please refer to Disclaimer at page no. 212 for the use of this publication.

Printed in India

No.	Particulars	Page No.
	Introduction	
1	Assembly Constituency - (Vidhan Sabha) at a Glance Features of Assembly as per Delimitation Commission of India (2008)	1-2
	Location and Political Maps	
2	Location Map Boundaries of Assembly Constituency - (Vidhan Sabha) in District Boundaries of Assembly Constituency under Parliamentary Constituency - (Lok Sabha) Town & Village-wise Winner Parties- 2024, 2023, 2019, 2018, 2014, 2013 and 2009	3-11
	Administrative Setup (2011)	
3	District Sub-district Towns Villages Inhabited Villages Uninhabited Villages Village Panchayat Intermediate Panchayat	12-22
	Demographics (2011)	
4	Population Households Rural/Urban Population Towns and Villages by Population Size Sex Ratio (Total & 0-6 Years) Religious Population Social Population Literacy Rate	23-24
	Electoral Features	
5	Important Dates of Last Elections Held Electors by Gender Service Electors Voters Voters Turnout Polling Stations & Average Number of Electors per Polling Station Electors by Age Group Present Elected Representatives	25-30
	Historical Summary Election Results	
6	Vote Share of Major Parties Winning Margin (Number & Percentage) Polarity of Parties Summary Result of Assembly Segment of Parliamentary Elections 2024, 2019, 2014, 2009, 2004 and 1999 Summary Result of Assembly Elections 2023, 2018, 2013, 2008, 2004, 1999, 1994, 1989, 1985, 1983, 1978, 1972, 1967, 1962 and 1957	31-54
	Polling Station Level Election Results	
7	Name and Number of Polling Station 2024, 2023, 2019, 2018, 2014, 2013 and 2009 Polling Station-wise Electors, Voters & Voters Turnout 2024, 2023, 2019, 2018, 2014, 2013 and 2009 Polling Station wise Elections Results 2024, 2023, 2019, 2018, 2014, 2013 and 2009	55-192
	Share of Assembly Constituency	
8	Share of Assembly Constituency - (Vidhan Sabha) in State, District and Parliamentary Constituency - (Lok Sabha)	193
	Socio-Economic Amenities (2011)	
9	Access to Administrative Units Agricultural, Manufacturing and Industrial Commodities Demographic Indicators Education Health & Manpower Drinking Water Supply Sanitation Entertainment and Recreations Infrastructure Power Food Allocation Distribution and Marketing of Agriculture Commodities Infrastructure Transport and Road Infrastructure Communication Banking and Financial Services Land Use Irrigation Source	195-209
10	Abbreviation & Sources	210-211
11	Disclaimer	212

Location & Political Map



Administrative Setup

List of Village Panchayat & Intermediate Panchayat (Block) Name - 2011

Village Name	Village Panchayat Name	Intermediate Panchayat Name
Abbalathi	Malangi	Piriyapatna
Abbur	Panchavalli	Piriyapatna
Adagoor	Kanagal	Piriyapatna
Aithanahalli	Hitnehebbagilu	Piriyapatna
Alalur	Panchavalli	Piriyapatna
Alanahalli	Hunasavadi	Piriyapatna
Ambalare	Chapparadahalli	Piriyapatna
Anivalu	Bettadapura	Piriyapatna
Ankanahalli	Malangi	Piriyapatna
Aralikumari	Koppa	Piriyapatna
Arenahalli	Doddabyalalu	Piriyapatna
Aswalu	R.Thunga	Piriyapatna
Attigodu	Attigodu	Piriyapatna
Avarekaiguddadakaval	Hitnehebbagilu	Piriyapatna
Avarthi	Koppa	Piriyapatna
Ayarabeedu	Muthur	Piriyapatna
Barse	Bettada Thunga	Piriyapatna
Basalapura	Doddabyalalu	Piriyapatna
Basavanayeni	Bylakuppe	Piriyapatna
Begur	Muthur	Piriyapatna
Bekkare	Bhuvanahalli	Piriyapatna
Bekya	Kampalapura	Piriyapatna
Belathur	Chittenahalli	Piriyapatna
Bemmathi	Hunasavadi	Piriyapatna
Benagal	Channakalkaval	Piriyapatna
Bettada Thunga	Bettada Thunga	Piriyapatna
Bettadapura	Bettadapura	Piriyapatna
Bhavalalu	Ravandur	Piriyapatna
Bhoganahalli	Ravandur	Piriyapatna

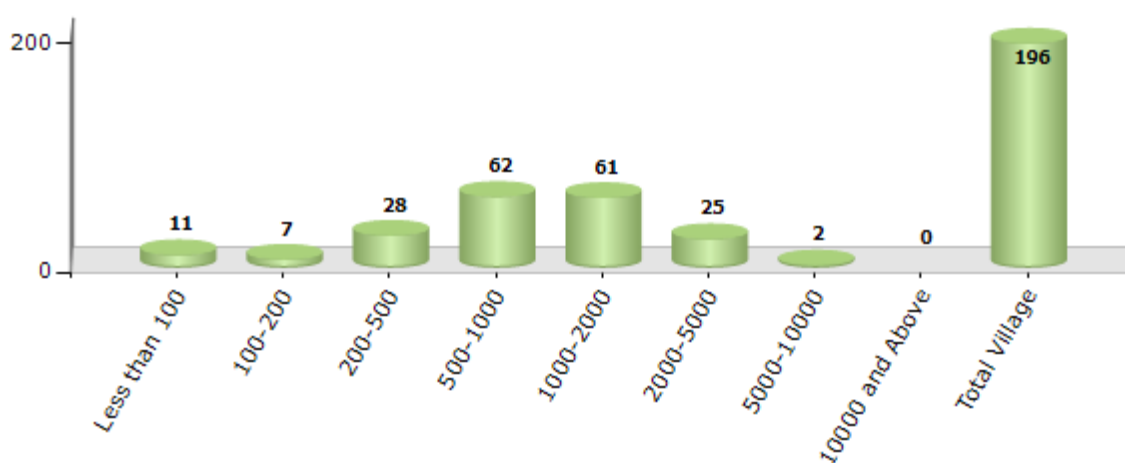
Contd....

Demographic

Number of Villages by Population Size - 2011

Less than 100	100-200	200-500	500-1000	1000-2000	2000-5000	5000-10000	10000 and Above	Total Village
11	7	28	62	61	25	2	0	196

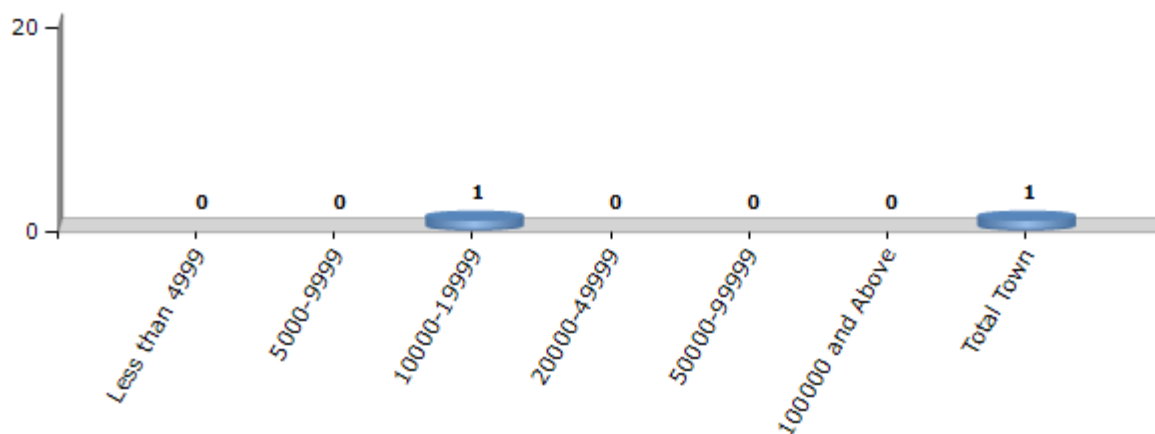
Number of Villages by Population Size - 2011



Number of Towns by Population Size - 2011

Less than 4999	5000-9999	10000-19999	20000-49999	50000-99999	100000 and Above	Total Town
0	0	1	0	0	0	1

Number of Towns by Population Size - 2011

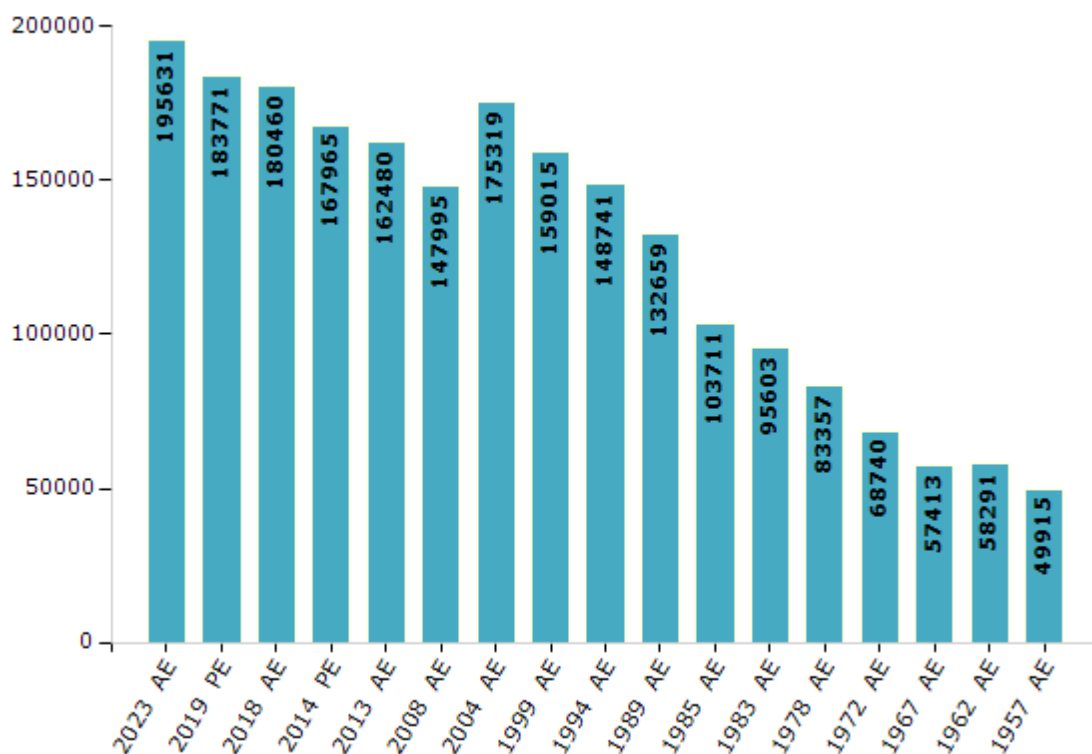


Electoral Features

Electors by Male & Female

Year	Male	Female	Others	Total	Year	Male	Female	Others	Total
2023 AE	98277	97347	7	195631	1999 AE	80242	78773	-	159015
2019 PE	92874	90897	0	183771	1994 AE	75651	73090	-	148741
2018 AE	91276	89184	0	180460	1989 AE	68023	64636	-	132659
2014 PE	85993	81969	3	167965	1985 AE	52943	50768	-	103711
2013 AE	83343	79137	0	162480	1983 AE	49081	46522	-	95603
2009 PE	-	-	-	-	1978 AE	42842	40515	-	83357
2008 AE	75689	72306	-	147995	1972 AE	34695	34045	-	68740
2004 PE	-	-	-	-	1967 AE	-	-	-	57413
2004 AE	88322	86997	-	175319	1962 AE	-	-	-	58291
1999 PE	-	-	-	-	1957 AE	-	-	-	49915

Number of Electors

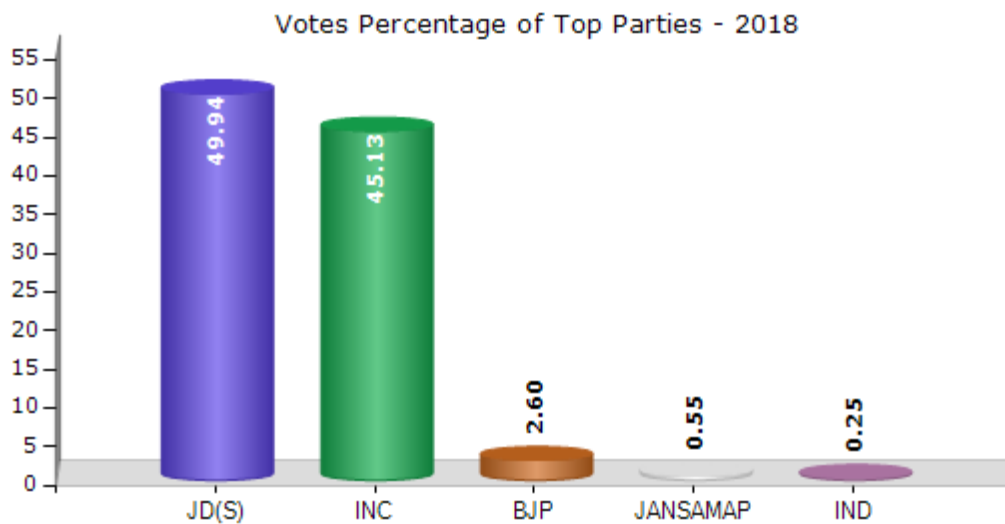


Note : AE : Assembly Election, PE : Assembly Segment of Parliamentary Election

Historical Summary Election Results

Summary Result of Assembly Election - 2018

Candidate Name	Party	Votes	Votes %
K. Mahadeva	JD(S)	77770	49.94
K. Venkatesh	INC	70277	45.13
Manjunatha S	BJP	4047	2.6
Girish	JANSAMAP	852	0.55
Srinivas P	IND	387	0.25
N S Annegowda	IND	385	0.25
Sumithra H K	AIMEP	248	0.16
Mahadeva Swamy	JD(U)	206	0.13
Devaraj H B	BRPP	192	0.12
Mahadeva	RPSN	174	0.11
	NOTA	1178	0.76



Polling Station Level Election Results

Number and Name of Polling Stations (PS) (2023)

Number of Polling Stations	Name of Polling Stations	Number of Polling Stations	Name of Polling Stations
1	Government Senior Primary School (New Building) Right Side, Kanagalu	22	Government Senior Primary School (Right Side) Chapparadhali
2	Government Senior Primary School (Old Building) Left Side Kanagalu	23	Government Senior Primary School, (Left Side) Chapparadhali
3	Government Senior Primary School (Old Building) Right Side Kanagalu	24	Government Junior Primary School, Hunsethoppalu
4	Government Junior Primary School, Manuganahalli	25	Government Junior Primary School, Mudalakoppalu
5	Government Junior Primary School, Subbaiyanakoppalu	26	Govt Senior Primary School Ganganakuppe
6	Govt Senior Primary School Rajnabilaguli	27	Government Junior Primary School, Vaddarabailukuppe
7	Government Senior Urdu Primary School, (East Side) Halaganahalli	28	Government Senior Primary School, (Right Side) Chamarayanakote
8	Government Senior Urdu Primary School, (West Wing) Halaganahalli	29	Government Senior Primary School, (Left Side) Chamarayanakote
9	Government Senior Primary School, Suragalli	30	Government Higher Primary School, (Northern Part) Sulekote
10	Government Senior Primary School, Anivalu	31	Government Senior High School, (West Wing) Sulekote
11	Govt Senior Primary School, Harinahalli	32	Government Higher Primary School Shanuboganahalli
12	Government Junior Primary School, Kaulanahalli	33	Govt Senior Primary School, Channakeshavpur
13	Govt Senior Primary School, Sangarshettahalli	34	Government Junior Primary School, Kambipur
14	Government Senior Primary School, Melur	35	Government Higher Primary School
15	Government Junior Primary School, Maraduru Mudalakoppalu	36	Government Senior Primary School, Haranahalli
16	Government Junior Primary School, Maradur	37	Govt Senior Primary School, Chikkaneel
17	Government Senior Primary School West Side Atthigodu	38	Government Senior Primary School, Cow Guard
18	Government Senior Primary School, (East Side) Atthigodu	39	Govt Senior Primary School Gorahalli
19	Government Junior Primary School Naganahalli	40	Government High School Bettadapur
20	Government Higher Primary School (Room No. 01) Haradur	41	Government Pre-Graduation College (Room No. 01) Bettadapur
21	Government Higher Primary School, (Room No. 02) Haradur	42	Government Pre-Graduate College (Room No. 02) Bettadapur

Contd....

Polling Station Level Election Results

Polling Station-wise Votes Secured by Overall Top Five Parties in Piriyapatna Assembly in Assembly Election (AE) under Mysore Parliamentary Constituency in Karnataka (2023)

Number of Polling Station	Winner - K. Venkatesh (INC)	Runner-up - K. Mahadeva (JD(S))	3rd - C.H. Vijaya Shankar (BJP)	4th - Rajashekhar Doddanna (AAP)	5th - Pradeepa C.S (BSP)	NOTA	Other	Total Votes Secured
36	401	350	11	2	2	4	16	786
37	442	302	26	6	2	2	6	786
38	415	292	11	7	6	4	6	741
39	532	488	33	13	12	6	27	1111
40	373	391	78	2	2	3	9	858
41	440	223	36	2	3	2	10	716
42	231	77	5	1	0	3	5	322
43	477	398	25	5	2	2	11	920
44	216	167	72	0	0	2	7	464
45	432	374	32	5	4	2	13	862
46	647	300	54	4	22	5	28	1060
47	430	47	12	1	1	2	5	498
48	773	178	45	11	2	7	20	1036
49	590	319	32	9	2	6	21	979
50	453	287	9	4	1	0	9	763
51	446	349	10	1	1	2	4	813
52	325	310	10	5	1	1	3	655
53	263	301	24	3	3	3	19	616
54	499	309	17	3	4	2	4	838
55	395	230	7	1	1	2	11	647
56	548	314	11	9	1	5	15	903
57	389	202	15	16	6	3	27	658
58	655	401	40	12	6	3	29	1146
59	422	143	7	3	0	1	7	583
60	831	197	12	6	2	6	11	1065
61	262	141	17	2	4	1	5	432
62	278	184	22	7	2	1	15	509
63	493	314	18	14	2	3	10	854
64	170	106	11	2	0	2	4	295
65	322	276	10	7	2	2	11	630
66	389	152	13	7	1	1	13	576
67	223	171	3	5	3	3	1	409
68	363	377	11	9	3	4	13	780
69	323	273	41	6	11	2	8	664
70	162	403	10	2	1	1	5	584

Contd....

Polling Station Level Election Results

Winner, Runner-up and 3rd Party Position & Winning Margin According to Polling Stations in Piriyapatna Assembly in Assembly Election (AE) under Mysore Parliamentary Constituency in Karnataka (2023)

Polling Station Number	Winner Party	Winner Votes (%)	Runner-up Party	Runner-up Votes (%)	Winning Margin Votes (%)	Third Party	Third Party Votes (%)	Other Votes (%)
71	INC	313 (57.86)	JD(S)	193 (35.67)	120 (22.19)	BJP	13 (2.4)	22 (4.07)
72	JD(S)	470 (46.95)	INC	454 (45.35)	16 (1.6)	BJP	27 (2.7)	50 (5)
73	JD(S)	401 (57.37)	INC	172 (24.61)	229 (32.76)	BJP	87 (12.45)	39 (5.58)
74	JD(S)	242 (48.79)	INC	225 (45.36)	17 (3.43)	BJP	14 (2.82)	15 (3.02)
75	JD(S)	179 (46.37)	INC	141 (36.53)	38 (9.84)	BJP	47 (12.18)	19 (4.92)
76	JD(S)	391 (50.58)	INC	319 (41.27)	72 (9.31)	BJP	33 (4.27)	30 (3.88)
77	INC	681 (57.52)	JD(S)	315 (26.6)	366 (30.92)	BJP	146 (12.33)	42 (3.55)
78	INC	542 (56.22)	JD(S)	293 (30.39)	249 (25.83)	BJP	81 (8.4)	48 (4.98)
79	INC	178 (44.72)	JD(S)	133 (33.42)	45 (11.3)	BJP	76 (19.1)	11 (2.76)
80	INC	359 (57.35)	JD(S)	178 (28.43)	181 (28.92)	BJP	74 (11.82)	15 (2.4)
81	JD(S)	364 (50.42)	INC	297 (41.14)	67 (9.28)	BJP	41 (5.68)	20 (2.77)
82	JD(S)	497 (56.09)	INC	300 (33.86)	197 (22.23)	BJP	57 (6.43)	32 (3.61)
83	INC	353 (59.13)	JD(S)	189 (31.66)	164 (27.47)	BJP	16 (2.68)	39 (6.53)
84	INC	179 (50.71)	JD(S)	153 (43.34)	26 (7.37)	BJP	6 (1.7)	15 (4.25)
85	INC	385 (53.32)	JD(S)	292 (40.44)	93 (12.88)	BJP	20 (2.77)	25 (3.46)
86	JD(S)	341 (57.8)	INC	216 (36.61)	125 (21.19)	AAP	8 (1.36)	25 (4.24)
87	INC	471 (49.06)	JD(S)	423 (44.06)	48 (5)	BJP	25 (2.6)	41 (4.27)
88	INC	320 (53.07)	JD(S)	240 (39.8)	80 (13.27)	BJP	12 (1.99)	31 (5.14)
89	INC	508 (60.77)	JD(S)	277 (33.13)	231 (27.64)	BJP	29 (3.47)	22 (2.63)
90	INC	448 (49.18)	JD(S)	394 (43.25)	54 (5.93)	BSP	15 (1.65)	54 (5.93)
91	INC	228 (54.68)	JD(S)	155 (37.17)	73 (17.51)	BJP	24 (5.76)	10 (2.4)
92	INC	701 (60.64)	JD(S)	328 (28.37)	373 (32.27)	BJP	82 (7.09)	45 (3.89)
93	INC	168 (43.08)	JD(S)	162 (41.54)	6 (1.54)	BJP	50 (12.82)	10 (2.56)
94	INC	277 (46.09)	JD(S)	241 (40.1)	36 (5.99)	BJP	70 (11.65)	13 (2.16)
95	INC	413 (54.27)	JD(S)	287 (37.71)	126 (16.56)	BJP	27 (3.55)	34 (4.47)
96	INC	271 (62.44)	JD(S)	124 (28.57)	147 (33.87)	BJP	16 (3.69)	23 (5.3)
97	INC	318 (48.25)	JD(S)	292 (44.31)	26 (3.94)	BJP	23 (3.49)	26 (3.95)
98	JD(S)	291 (49.16)	INC	266 (44.93)	25 (4.23)	BJP	14 (2.36)	21 (3.55)
99	JD(S)	499 (49.6)	INC	465 (46.22)	34 (3.38)	BJP	25 (2.49)	17 (1.69)
100	INC	180 (56.78)	JD(S)	126 (39.75)	54 (17.03)	BJP	7 (2.21)	4 (1.26)
101	INC	550 (68.75)	JD(S)	187 (23.38)	363 (45.37)	BJP	24 (3)	39 (4.88)
102	INC	526 (64.3)	JD(S)	277 (33.86)	249 (30.44)	BJP	6 (0.73)	9 (1.1)
103	INC	279 (49.21)	JD(S)	239 (42.15)	40 (7.06)	BJP	32 (5.64)	17 (3)
104	INC	521 (59.89)	JD(S)	278 (31.95)	243 (27.94)	BJP	43 (4.94)	28 (3.22)
105	INC	522 (51.53)	JD(S)	319 (31.49)	203 (20.04)	BJP	140 (13.82)	32 (3.16)

Contd....

Socio-Economic Amenities - Rural

Access to Education Facilities

Particulars	Number of Village (% of Population)				
	Available	Not Available	If Not Available (Distance of Nearest Facility)		
			A	B	C
Govt. Primary School	177 (98)	19 (2)	14 (1)	3 (0)	0 (0)
Private Primary School	15 (17)	181 (83)	0 (0)	0 (0)	0 (0)
Govt. Middle School	115 (81)	81 (19)	63 (14)	13 (3)	0 (0)
Private Middle School	12 (15)	184 (85)	2 (1)	1 (0)	0 (0)
Govt. Secondary School	33 (30)	163 (70)	101 (38)	44 (22)	10 (3)
Private Secondary School	10 (12)	186 (88)	2 (2)	1 (1)	0 (0)
Govt. Senior Secondary School	13 (14)	183 (86)	60 (26)	92 (48)	29 (11)
Private Senior Secondary School	4 (4)	192 (96)	0 (0)	0 (0)	0 (0)
Govt. Arts and Science Degree College	1 (0)	195 (100)	23 (8)	64 (31)	103 (55)
Private Arts and Science Degree College	1 (1)	195 (99)	0 (0)	3 (1)	1 (3)
Govt. Engineering College	0 (0)	196 (100)	5 (3)	19 (10)	172 (87)
Private Engineering College	0 (0)	196 (100)	0 (0)	0 (0)	0 (0)
Govt. Medicine College	0 (0)	196 (100)	7 (3)	67 (33)	122 (63)
Private Medicine College	0 (0)	196 (100)	0 (0)	0 (0)	0 (0)
Govt. Management Institute	0 (0)	196 (100)	2 (1)	20 (9)	165 (84)
Private Management Institute	0 (0)	196 (100)	0 (0)	0 (0)	1 (0)
Govt. Polytechnic	0 (0)	196 (100)	20 (8)	64 (28)	100 (56)
Private Polytechnic	0 (0)	196 (100)	0 (0)	3 (2)	9 (6)
Govt. Vocational Training School/ITI	2 (1)	194 (99)	13 (5)	30 (15)	55 (34)
Private Vocational Training School/ITI	2 (0)	194 (100)	11 (5)	40 (15)	44 (25)
Govt. Non Formal Training Centre	0 (0)	196 (100)	17 (7)	61 (28)	95 (56)
Private Non Formal Training Centre	0 (0)	196 (100)	4 (2)	5 (2)	14 (7)
Govt. School For Disabled	0 (0)	196 (100)	0 (0)	1 (0)	181 (90)
Private School For Disabled	0 (0)	196 (100)	0 (0)	0 (0)	14 (9)
Government Others	2 (6)	194 (94)	1 (1)	4 (1)	21 (10)
Private Others	0 (0)	196 (100)	19 (7)	63 (28)	86 (47)

Note : Distance A : Less than 5 km; B : Between 5-10 km; C : 10+ km.; Source : Data Analysis is based on 2011 Census.

DISCLAIMER

The Terms of Use and Disclaimer of Datanet India Private Limited (hereinafter referred to as "Datanet") for use of this analysis report of **Piriyapatna Assembly Constituency (Piriyapatna Vidhan Sabha)** :-

1. **Assembly Factbook™** is a Registered Trade Mark owned by Datanet.
2. All the maps are sketched and graphical representation only and have not been drawn to the scale and also not to represent the actual geographical area or boundary of the unit.
3. The data for the aforesaid analysis is based on authentic sources and has been culled from the various publications of Census, CSO and NSSO for district and block level data, various central and state government departments, Central & State Elections Commissions and the concerned Returning Officers' releases, Electoral Rolls, Election results and allied publications, internal assessment, surveys, estimates and analysis. Therefore, certain adjustment of data at micro level may have been done to arrive closer to the macro data.
4. Data have been provided on an "As Is" and "As AVAILABLE" basis
5. The colours shown in the maps or diagram and charts of a particular party, alliance or AC are indicative and do not represent them.
6. This publication which includes maps, sheets, graphs and data would be the property under copyright of Datanet only. The user may use these for its internal study, analysis and research purposes. It's public display, re-selling or any commercial uses by the user are not allowed.
7. Datanet has taken due care and caution in compilation and processing of data and allied information, but does not guarantee the accuracy, adequacy or completeness of any information/analysis and will be not responsible for any errors or omissions or for the results obtained from the use of such information/analysis.
8. All the contents for the publication have been culled from various authentic sources and Datanet reasonably believes such sources to be reliable, but does not make any representations, express or implied as to the accuracy or fitness of use of such information. The information or contents of the information/analysis do not constitute advice and should not be relied upon in making (or refraining from making) any decision. Any reliance placed upon the information provided by Datanet is the sole responsibility and strictly at the user's risk.
9. In no event will Datanet be liable for any damages (including, without limitation, damages for loss of business projects, or loss of profits) arising in contract, tort or otherwise from the use of or inability to use any of its contents, or from any action taken (or refrained from being taken) as a result of using the analysis or any of its contents. Datanet its directors, owners, editors, officials, employees, distributor and agents or any associate will not be liable for any errors in the information contained or any consequences arising from the use of the contents of the provided information/analysis.
10. If any provision of these terms and conditions is held invalid or illegal or unenforceable for any reason by any court of competent jurisdiction, such provision shall be severed and the remainder of provisions of the terms and conditions shall continue in full force and effect as if the Term of Use had been executed with the invalid, illegal or unenforceable provision eliminated.
11. If there are any discrepancies in the information provided, please bring it to attention of Datanet for suitable rectification measures.

Buy Online This Complete Book At
Indiastat Publication Book Store

www.indiastatpublications.com

or go directly at

[http://www.indiastatpublications.com/
Assembly_factbook/Karnataka/Mysore/ Piriyapatna](http://www.indiastatpublications.com/Assembly_factbook/Karnataka/Mysore/Piriyapatna)

 **indiastat**elections

ISBN : 978-93-5802-258-2



9 789358 022582