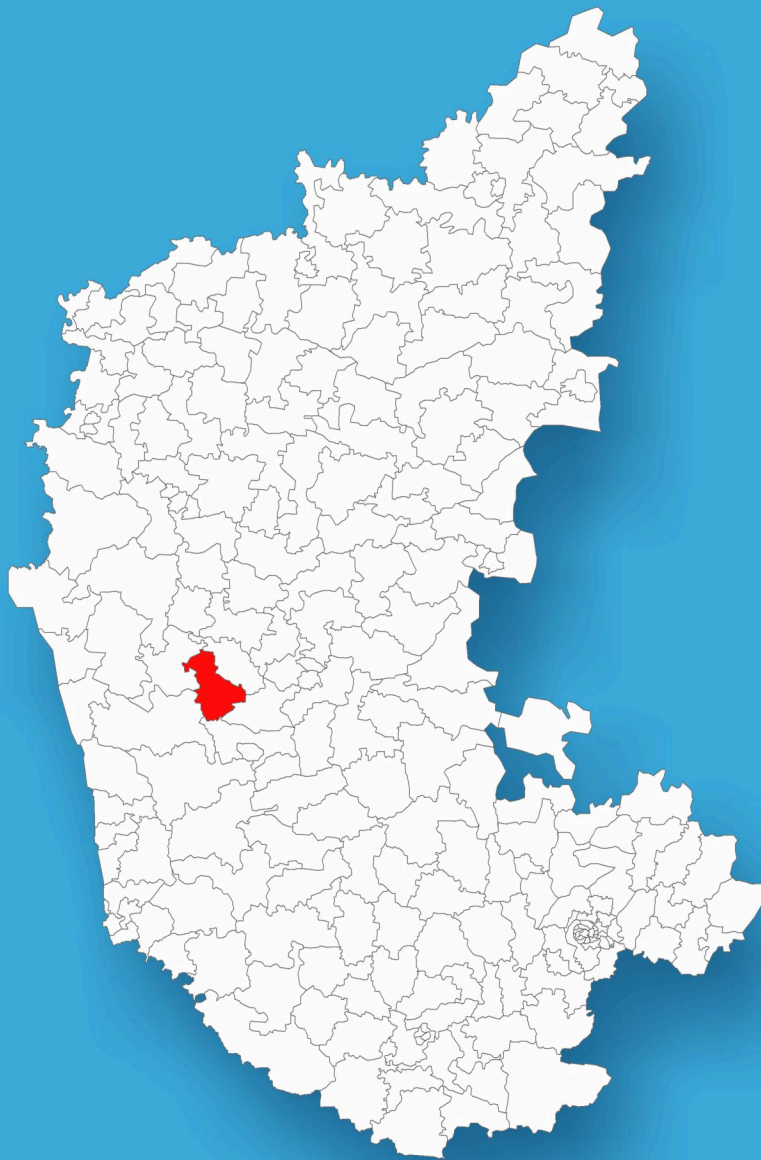




Karnataka

Assembly Factbook™

Shikaripur Assembly Constituency

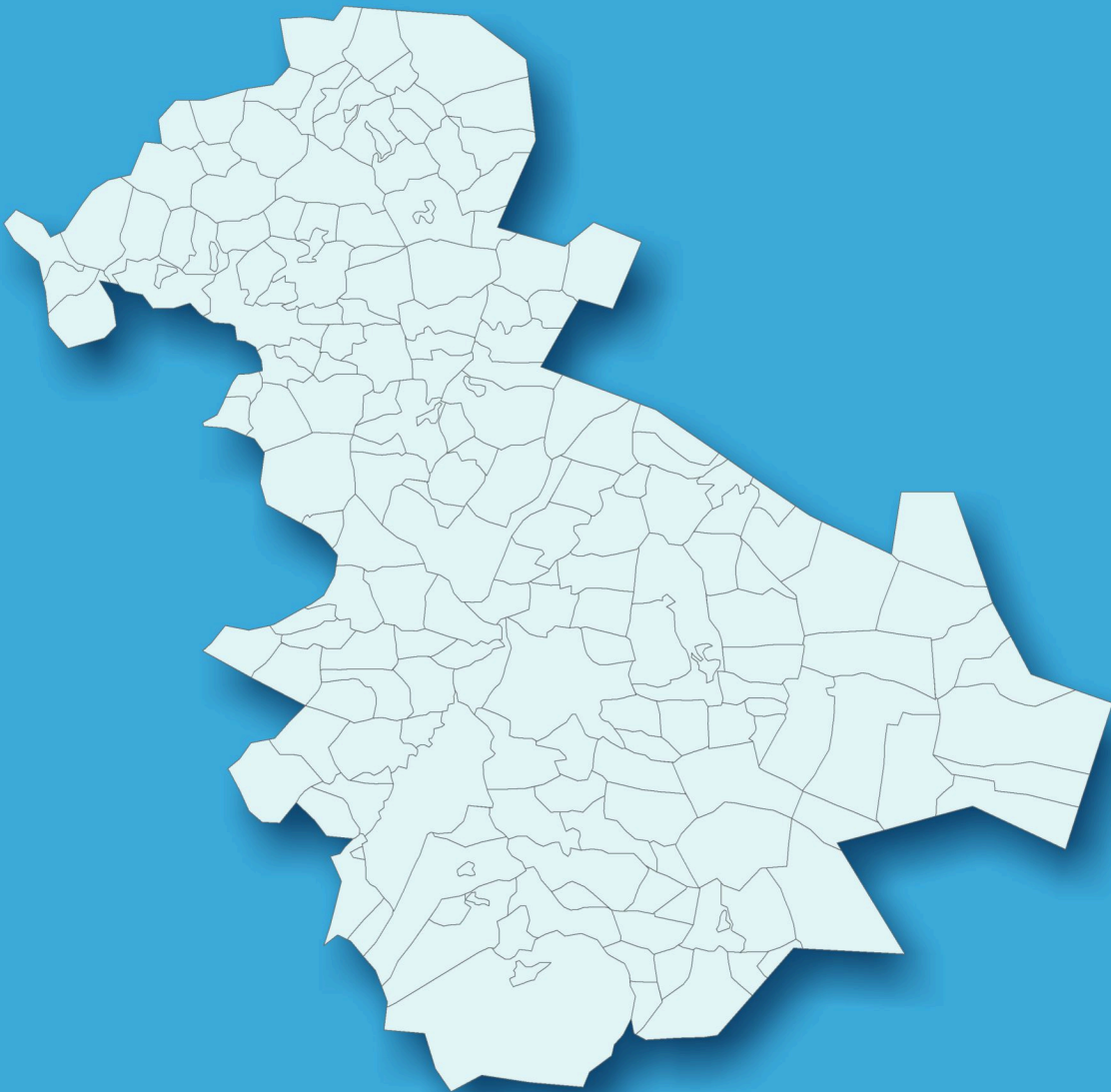


Key Electoral Data of Shikaripur
Assembly Constituency (Vidhan Sabha)

Karnataka

Assembly Factbook™

Shikaripur Assembly Constituency



Shikaripur Vidhan Sabha

Editor & Director

Dr. R.K. Thukral

Research Editor

Dr. Shafeeq Rahman

**Compiled, Researched and Published by
Datanet India Pvt. Ltd.**

D-100, 1st Floor,

Okhla Industrial Area, Phase-I,

New Delhi- 110020.

Ph.: 91-11- 43580781-84

Email : support@indiastatpublications.com

Website : <http://www.indiastatelections.com>

Online Book Store :

www.indiastatpublications.com

Report No. : AFB/KA-115-0125

ISBN : 978-93-5802-147-9

First Edition : January, 2018

Eighth Updated Edition : January, 2025

Price : Rs.11500/-

US\$ 310

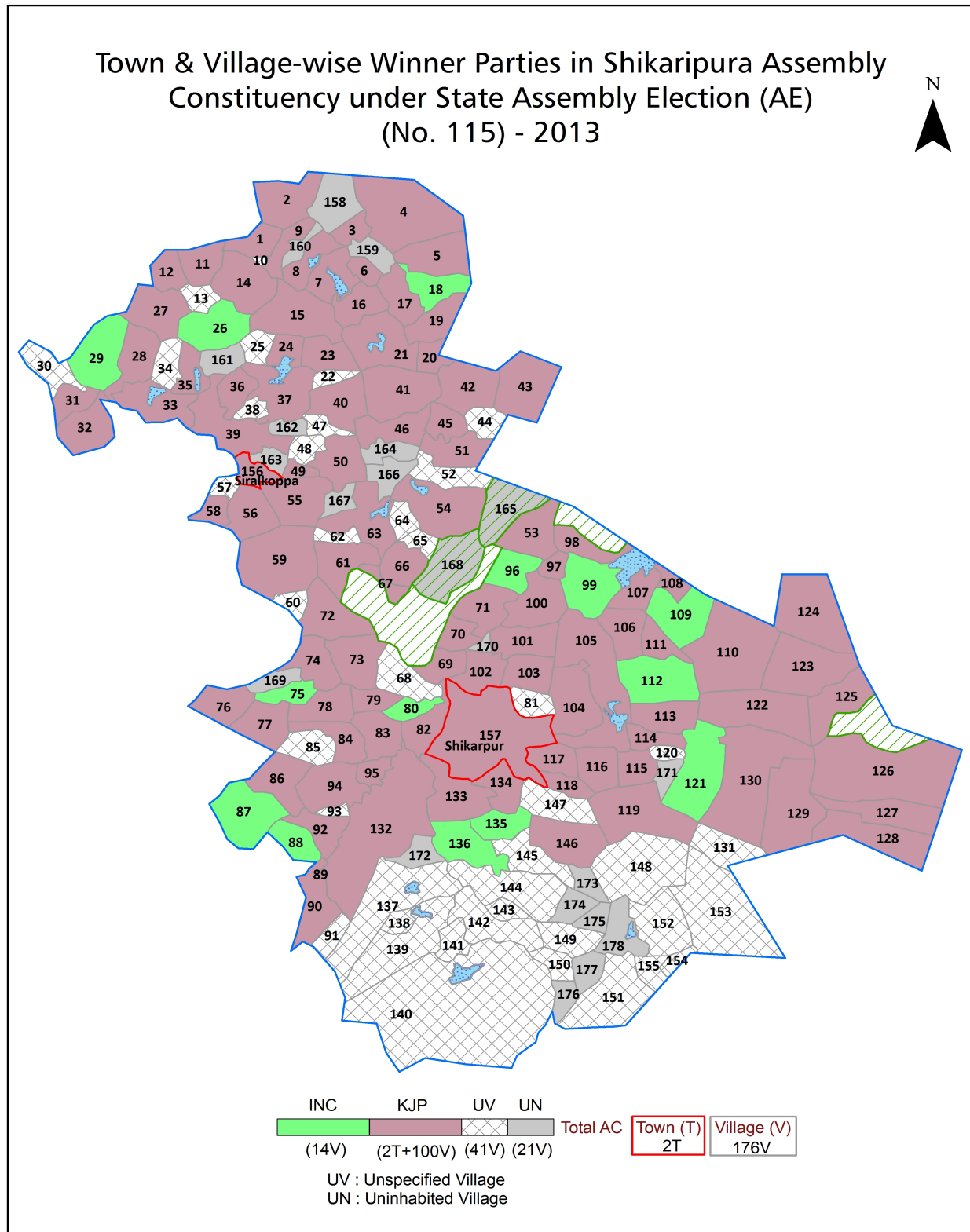
© Datanet India Pvt. Ltd.

All rights reserved. No part of this book may be reproduced, stored in a retrieval system or transmitted in any form or by any means, mechanical photocopying, photographing, scanning, recording or otherwise without the prior written permission of the publisher. Please refer to Disclaimer at page no. 211 for the use of this publication.

Printed in India

No.	Particulars	Page No.
	Introduction	
1	Assembly Constituency - (Vidhan Sabha) at a Glance Features of Assembly as per Delimitation Commission of India (2008)	1-2
	Location and Political Maps	
2	Location Map Boundaries of Assembly Constituency - (Vidhan Sabha) in District Boundaries of Assembly Constituency under Parliamentary Constituency - (Lok Sabha) Town & Village-wise Winner Parties- 2024, 2023, 2019, 2018, 2014, 2013 and 2009	3-11
	Administrative Setup (2011)	
3	District Sub-district Towns Villages Inhabited Villages Uninhabited Villages Village Panchayat Intermediate Panchayat	12-20
	Demographics (2011)	
4	Population Households Rural/Urban Population Towns and Villages by Population Size Sex Ratio (Total & 0-6 Years) Religious Population Social Population Literacy Rate	21-22
	Electoral Features	
5	Important Dates of Last Elections Held Electors by Gender Service Electors Voters Voters Turnout Polling Stations & Average Number of Electors per Polling Station Electors by Age Group Present Elected Representatives	23-28
	Historical Summary Election Results	
6	Vote Share of Major Parties Winning Margin (Number & Percentage) Polarity of Parties Summary Result of Assembly Segment of Parliamentary Elections 2024, 2019, 2014, 2009, 2004 and 1999 Summary Result of Assembly Elections 2023, 2018, 2013, 2008, 2004, 1999, 1994, 1989, 1985, 1983, 1978, 1972, 1967 and 1962	29-51
	Polling Station Level Election Results	
7	Name and Number of Polling Station 2024, 2023, 2019, 2018, 2014, 2013 and 2009 Polling Station-wise Electors, Voters & Voters Turnout 2024, 2023, 2019, 2018, 2014, 2013 and 2009 Polling Station wise Elections Results 2024, 2023, 2019, 2018, 2014, 2013 and 2009	52-191
	Share of Assembly Constituency	
8	Share of Assembly Constituency - (Vidhan Sabha) in State, District and Parliamentary Constituency - (Lok Sabha)	192
	Socio-Economic Amenities (2011)	
9	Access to Administrative Units Agricultural, Manufacturing and Industrial Commodities Demographic Indicators Education Health & Manpower Drinking Water Supply Sanitation Entertainment and Recreations Infrastructure Power Food Allocation Distribution and Marketing of Agriculture Commodities Infrastructure Transport and Road Infrastructure Communication Banking and Financial Services Land Use Irrigation Source	194-208
10	Abbreviation & Sources	209-210
11	Disclaimer	211

Location & Political Map



Administrative Setup

List of Village Panchayat & Intermediate Panchayat (Block) Name - 2011

Village Name	Village Panchayat Name	Intermediate Panchayat Name
A. Annapura	Mudubasiddapura	Shikarpur
Adaganti	Chikkajamburu	Shikarpur
Ambaragoppa	Ambaragoppa	Shikarpur
Ambligola	Saluru	Shikarpur
Amtekoppa	Amtekoppa	Shikarpur
Anaginabylu	Arasinagere	Shikarpur
Aralehalli	Jakkinakoppa	Shikarpur
Arasinagere	Arasinagere	Shikarpur
Athibylu	Harogoppa	Shikarpur
Baganakatte	Baganakatte	Shikarpur
Balekoppa	Muddanahalli	Shikarpur
Baluru	Jakkinakoppa	Shikarpur
Bannuru	Mudubasiddapura	Shikarpur
Basavanandihalli	Manchikoppa	Shikarpur
Beguru	Beguru	Shikarpur
Beguru Dodda Thanda	Beguru	Shikarpur
Belagavi	Belagavi	Shikarpur
Belavanthanakoppa	Thadagani	Shikarpur
Bhadrapura	Udugani	Shikarpur
Bhadrapura	Tharalaghatta	Shikarpur
Bhakthanakoppa	Chikkajamburu	Shikarpur
Bhandibhyranahalli	Muddanahalli	Shikarpur
Bhogi	Hirejamburu	Shikarpur
Bidarikoppa	Sunnadakoppa	Shikarpur
Bilaki	Bilaki	Shikarpur
Bisalahalli	Thalagunda	Shikarpur
Channahalli	Nelavagilu	Shikarpur
Channapura	Narasapura	Shikarpur
Chikkajamburu	Chikkajamburu	Shikarpur

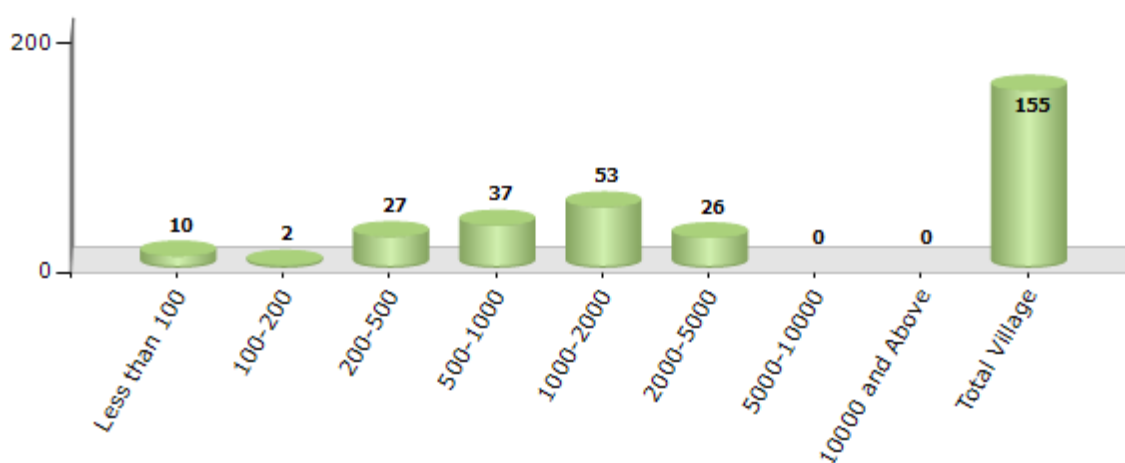
Contd....

Demographic

Number of Villages by Population Size - 2011

500-1000	1000-2000	2000-5000	5000-10000	10000 and Above	Total Village	Less than 100	100-200	200-500
37	53	26	0	0	155	10	2	27

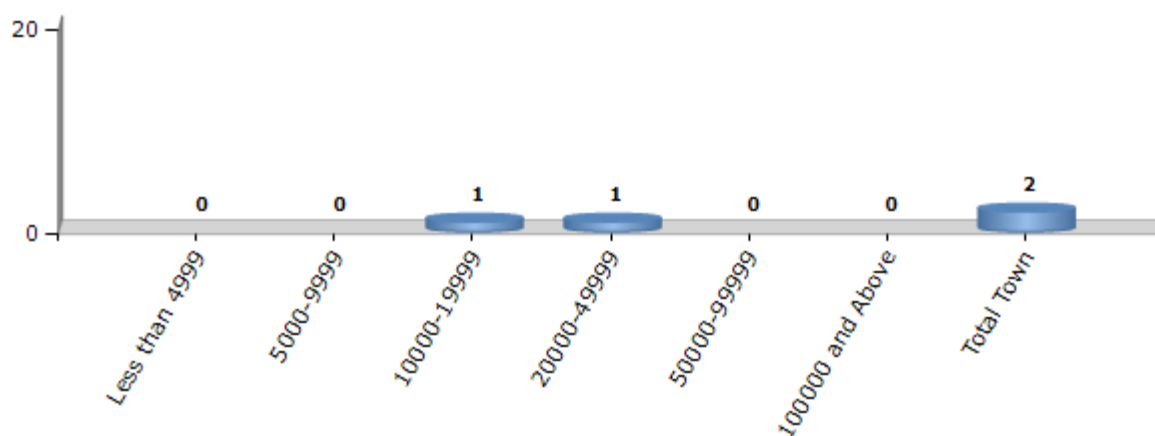
Number of Villages by Population Size - 2011



Number of Towns by Population Size - 2011

Less than 4999	5000-9999	10000-19999	20000-49999	50000-99999	100000 and Above	Total Town
0	0	1	1	0	0	2

Number of Towns by Population Size - 2011

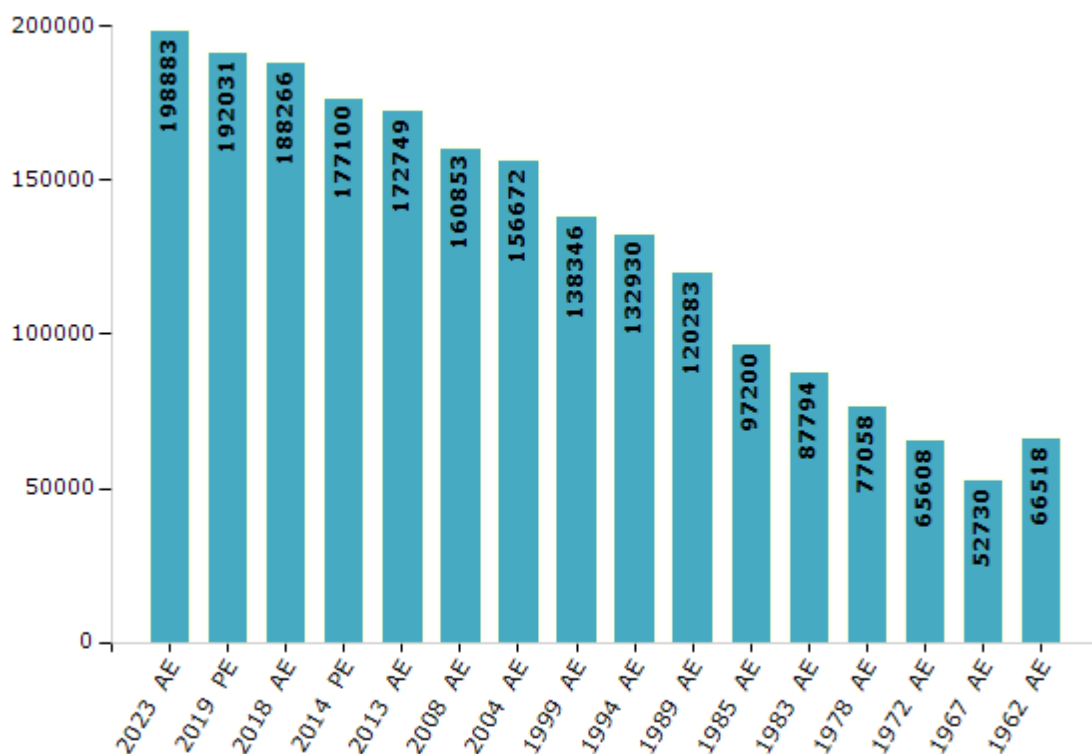


Electoral Features

Electors by Male & Female

Year	Male	Female	Others	Total	Year	Male	Female	Others	Total
2023 AE	99856	99024	3	198883	1999 AE	69174	69172	-	138346
2019 PE	97275	94746	10	192031	1994 AE	66326	66604	-	132930
2018 AE	95605	92646	15	188266	1989 AE	61499	58784	-	120283
2014 PE	89976	87110	14	177100	1985 AE	50277	46923	-	97200
2013 AE	88098	84637	14	172749	1983 AE	46103	41691	-	87794
2009 PE	-	-	-	-	1978 AE	41258	35800	-	77058
2008 AE	82034	78819	-	160853	1972 AE	34474	31134	-	65608
2004 PE	-	-	-	-	1967 AE	-	-	-	52730
2004 AE	78368	78304	-	156672	1962 AE	-	-	-	66518
1999 PE	-	-	-	-	1957 AE	-	-	-	-

Number of Electors

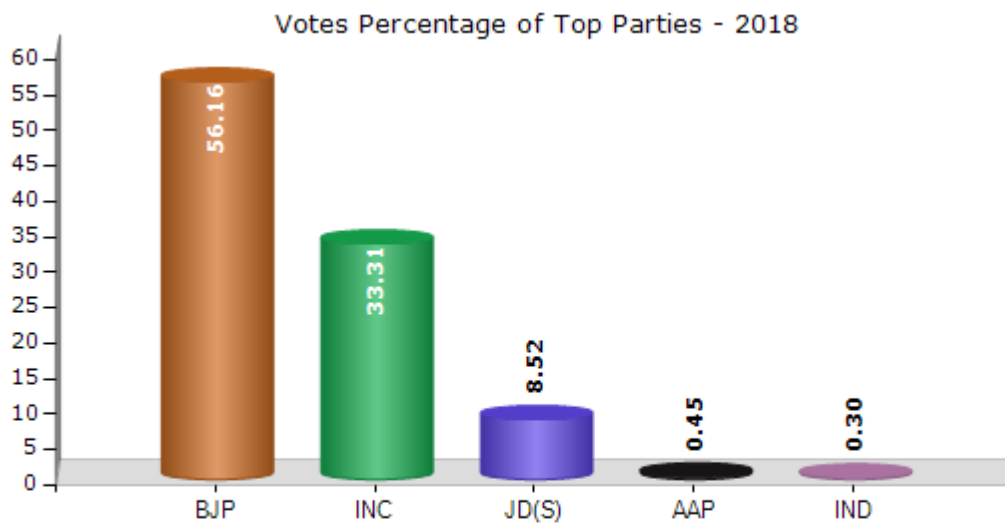


Note : AE : Assembly Election, PE : Assembly Segment of Parliamentary Election

Historical Summary Election Results

Summary Result of Assembly Election - 2018

Candidate Name	Party	Votes	Votes %
B S Yadiyurappa	BJP	86983	56.16
Goni Malatesha	INC	51586	33.31
H T Balegar	JD(S)	13191	8.52
Chandrakanta S Revanakar	AAP	693	0.45
Vinay K C Rajavath	IND	459	0.3
N Hanumegowda	IND	342	0.22
Koppalu Manjanna	IND	319	0.21
Koteshwara	IND	205	0.13
Anil M R	IND	202	0.13
	NOTA	903	0.58



Polling Station Level Election Results

Number and Name of Polling Stations (PS) (2023)

Number of Polling Stations	Name of Polling Stations	Number of Polling Stations	Name of Polling Stations
1	Government Senior Primary School, Kalangi	22	Government Junior Primary School, Kanahalli
2	Government Junior Primary School, Kalangi Tanda	23	Govt Senior Primary School Kavuli
3	Advanced Government Senior Primary School, Kansogi	24	Government Model Senior Primary School, (North Part) Togarsi
4	Govt Senior Primary School, Yalagere	25	Government Model Senior Primary School, (East Side), Togarsi
5	Government Junior Primary School, Shankrikoppa	26	Government Junior Primary School, Thandagunda
6	Government Senior Primary School, Chikkamagadi	27	Government Junior Primary School, Kodihalli
7	Government Junior Primary School, Chikkamagadi Tanda	28	Government Junior Primary School, Devikoppa
8	Govt Senior Primary School Inam Agrahara Muchudi	29	Government Senior Primary School, Haragi
9	Government Senior Primary School (North), Mallenahalli	30	Government Senior Primary School, Hunasekatte
10	Government Senior Primary School, (South Side) Mallenahalli	31	Government Junior Primary School Guddadahosahalli
11	Government Senior Primary School, Malavalli	32	Government Higher Secondary School, (West Wing) Malur
12	Bharat Ratna Dr. Br Ambedkar Residential School Malavalli Tanda	33	Government Advanced Senior Primary School, (East Wing) Malur
13	Government Higher Primary School, Karnal	34	Government Senior Primary School (North), Belagavi
14	Government Junior Primary School Ragikoppa	35	Government Senior Primary School (South Side), Belgaum
15	Govt Senior Primary School Shirihalli	36	Govt Junior Primary School Malagondanakoppa
16	Govt Junior Primary School Shirihalli Tanda	37	Government Senior Primary School, (North Side) Javagatte
17	Government Junior Primary School, Inam Muthalli	38	Government Senior Primary School, (South Side) Javagatte
18	Government Senior Primary School, East Side, Narasapur	39	Government Junior Primary School, Shivpur
19	Government Urdu Senior Primary School, West Wing, Narasapur	40	Govt Senior Primary School (South Bagh) Talagunda
20	Government Senior Primary School (East Side), Biliki	41	Government Senior Primary School (North), Talagunda
21	Government Senior Primary School (West), Biliki	42	Govt Senior Primary School, Bisalahalli

Contd....

Polling Station Level Election Results

Polling Station-wise Votes Secured by Overall Top Five Parties in Shikaripur Assembly in Assembly Election (AE) under Shimoga Parliamentary Constituency in Karnataka (2023)

Number of Polling Station	Winner - Vijayendra Yediyurappa (BJP)	Runner-up - S. P. Nagarajagowda (IND)	3rd - Goni Malatesh (INC)	4th - Imtiyaz A Attar (IND)	5th - Mohammed Sadiq (IND)	NOTA	Other	Total Votes Secured
36	265	93	3	1	3	0	1	366
37	248	276	30	23	7	4	12	600
38	257	272	38	22	7	4	10	610
39	198	205	40	27	5	0	6	481
40	423	464	12	27	5	3	12	946
41	252	182	14	12	2	2	12	476
42	324	256	17	7	2	0	5	611
43	348	280	20	13	7	3	8	679
44	617	395	19	18	7	7	14	1077
45	244	152	9	10	2	2	2	421
46	472	337	26	8	6	5	3	857
47	277	229	6	7	3	1	2	525
48	592	331	14	20	2	5	7	971
49	376	243	68	7	4	1	9	708
50	388	223	11	8	0	3	1	634
51	504	360	16	15	6	4	5	910
52	286	379	12	11	1	2	10	701
53	458	412	6	15	5	3	9	908
54	430	303	47	20	3	3	13	819
55	549	435	46	28	4	3	11	1076
56	506	422	15	8	4	5	6	966
57	510	187	16	8	1	4	3	729
58	351	180	19	6	2	5	6	569
59	416	248	31	15	1	3	10	724
60	339	189	37	13	1	1	3	583
61	386	376	59	15	7	1	9	853
62	53	361	94	16	6	1	5	536
63	270	451	29	22	9	3	4	788
64	188	365	84	34	4	4	9	688
65	297	510	126	22	2	2	3	962
66	401	298	40	14	1	2	4	760
67	139	496	22	16	3	2	5	683
68	161	727	94	33	10	2	10	1037
69	212	438	12	13	2	2	2	681
70	267	341	22	17	4	1	3	655

Contd....

Polling Station Level Election Results

Winner, Runner-up and 3rd Party Position & Winning Margin According to Polling Stations in Shikaripur Assembly in Assembly Election (AE) under Shimoga Parliamentary Constituency in Karnataka (2023)

Polling Station Number	Winner Party	Winner Votes (%)	Runner-up Party	Runner-up Votes (%)	Winning Margin Votes (%)	Third Party	Third Party Votes (%)	Other Votes (%)
71	BJP	329 (81.84)	IND (SPN)	61 (15.17)	268 (66.67)	INC	3 (0.75)	9 (2.24)
72	BJP	752 (77.61)	IND (SPN)	161 (16.62)	591 (60.99)	INC	32 (3.3)	24 (2.48)
73	BJP	411 (51.96)	IND (SPN)	322 (40.71)	89 (11.25)	INC	22 (2.78)	36 (4.55)
74	BJP	245 (57.78)	IND (SPN)	151 (35.61)	94 (22.17)	IND (IAA)	12 (2.83)	16 (3.77)
75	IND (SPN)	223 (54.52)	BJP	146 (35.7)	77 (18.82)	INC	26 (6.36)	14 (3.42)
76	BJP	561 (60.45)	IND (SPN)	266 (28.66)	295 (31.79)	INC	64 (6.9)	37 (3.99)
77	IND (SPN)	430 (55.84)	BJP	239 (31.04)	191 (24.8)	INC	58 (7.53)	43 (5.58)
78	IND (SPN)	379 (53.46)	BJP	265 (37.38)	114 (16.08)	INC	35 (4.94)	30 (4.23)
79	BJP	506 (49.13)	IND (SPN)	457 (44.37)	49 (4.76)	IND (IAA)	30 (2.91)	37 (3.59)
80	BJP	546 (67.83)	IND (SPN)	229 (28.45)	317 (39.38)	INC	18 (2.24)	12 (1.49)
81	IND (SPN)	466 (46.6)	BJP	462 (46.2)	4 (0.4)	INC	35 (3.5)	37 (3.7)
82	IND (SPN)	534 (69.99)	BJP	150 (19.66)	384 (50.33)	INC	50 (6.55)	29 (3.8)
83	IND (SPN)	376 (62.56)	BJP	165 (27.45)	211 (35.11)	INC	44 (7.32)	16 (2.66)
84	IND (SPN)	382 (46.99)	BJP	357 (43.91)	25 (3.08)	INC	33 (4.06)	41 (5.04)
85	IND (SPN)	383 (56.82)	BJP	229 (33.98)	154 (22.84)	IND (IAA)	24 (3.56)	38 (5.64)
86	BJP	413 (53.5)	IND (SPN)	271 (35.1)	142 (18.4)	INC	65 (8.42)	23 (2.98)
87	INC	344 (33.56)	IND (SPN)	343 (33.46)	1 (0.1)	BJP	299 (29.17)	39 (3.8)
88	BJP	361 (46.64)	IND (SPN)	336 (43.41)	25 (3.23)	INC	56 (7.24)	21 (2.71)
89	BJP	783 (70.8)	IND (SPN)	259 (23.42)	524 (47.38)	INC	34 (3.07)	30 (2.71)
90	BJP	345 (56.46)	IND (SPN)	208 (34.04)	137 (22.42)	INC	49 (8.02)	9 (1.47)
91	IND (SPN)	256 (50.1)	BJP	193 (37.77)	63 (12.33)	INC	44 (8.61)	18 (3.52)
92	BJP	280 (53.03)	IND (SPN)	217 (41.1)	63 (11.93)	INC	18 (3.41)	13 (2.46)
93	BJP	347 (52.82)	IND (SPN)	182 (27.7)	165 (25.12)	INC	113 (17.2)	15 (2.28)
94	BJP	608 (55.37)	IND (SPN)	436 (39.71)	172 (15.66)	INC	24 (2.19)	30 (2.73)
95	BJP	432 (51.43)	IND (SPN)	315 (37.5)	117 (13.93)	INC	59 (7.02)	34 (4.05)
96	BJP	510 (58.22)	IND (SPN)	197 (22.49)	313 (35.73)	INC	144 (16.44)	25 (2.85)
97	BJP	301 (56.79)	IND (SPN)	179 (33.77)	122 (23.02)	INC	26 (4.91)	24 (4.53)
98	BJP	538 (61.07)	IND (SPN)	279 (31.67)	259 (29.4)	INC	38 (4.31)	26 (2.95)
99	BJP	198 (56.25)	INC	125 (35.51)	73 (20.74)	IND (SPN)	25 (7.1)	4 (1.14)
100	BJP	687 (73.32)	IND (SPN)	208 (22.2)	479 (51.12)	INC	18 (1.92)	24 (2.56)
101	IND (SPN)	194 (50.13)	BJP	146 (37.73)	48 (12.4)	INC	28 (7.24)	19 (4.91)
102	IND (SPN)	440 (53.33)	BJP	311 (37.7)	129 (15.63)	INC	36 (4.36)	38 (4.61)
103	BJP	242 (49.59)	IND (SPN)	211 (43.24)	31 (6.35)	INC	22 (4.51)	13 (2.66)
104	BJP	353 (57.12)	IND (SPN)	205 (33.17)	148 (23.95)	INC	32 (5.18)	28 (4.53)
105	IND (SPN)	393 (61.5)	BJP	221 (34.59)	172 (26.91)	INC	8 (1.25)	17 (2.66)

Contd....

Socio-Economic Amenities - Rural

Access to Education Facilities

Particulars	Number of Village (% of Population)				
	Available	Not Available	If Not Available (Distance of Nearest Facility)		
			A	B	C
Govt. Primary School	138 (98)	17 (2)	7 (0)	10 (2)	0 (0)
Private Primary School	8 (11)	147 (89)	0 (0)	0 (0)	0 (0)
Govt. Middle School	99 (85)	56 (15)	40 (10)	13 (4)	0 (0)
Private Middle School	8 (11)	147 (89)	3 (1)	0 (0)	0 (0)
Govt. Secondary School	39 (44)	116 (56)	76 (35)	34 (17)	5 (4)
Private Secondary School	1 (0)	154 (100)	0 (0)	0 (0)	0 (0)
Govt. Senior Secondary School	6 (9)	149 (91)	37 (22)	68 (44)	44 (26)
Private Senior Secondary School	0 (0)	155 (100)	0 (0)	0 (0)	0 (0)
Govt. Arts and Science Degree College	0 (0)	155 (100)	18 (12)	61 (43)	69 (41)
Private Arts and Science Degree College	0 (0)	155 (100)	0 (0)	2 (1)	5 (3)
Govt. Engineering College	0 (0)	155 (100)	0 (0)	0 (0)	0 (0)
Private Engineering College	0 (0)	155 (100)	0 (0)	0 (0)	155 (100)
Govt. Medicine College	0 (0)	155 (100)	1 (1)	27 (21)	119 (72)
Private Medicine College	0 (0)	155 (100)	5 (4)	1 (0)	2 (2)
Govt. Management Institute	0 (0)	155 (100)	0 (0)	0 (0)	0 (0)
Private Management Institute	0 (0)	155 (100)	0 (0)	5 (2)	149 (97)
Govt. Polytechnic	0 (0)	155 (100)	15 (12)	48 (32)	56 (35)
Private Polytechnic	0 (0)	155 (100)	5 (2)	16 (11)	15 (8)
Govt. Vocational Training School/ITI	1 (3)	154 (97)	8 (6)	33 (22)	51 (28)
Private Vocational Training School/ITI	2 (3)	153 (97)	9 (8)	30 (18)	22 (15)
Govt. Non Formal Training Centre	1 (3)	154 (97)	18 (13)	63 (41)	64 (39)
Private Non Formal Training Centre	0 (0)	155 (100)	1 (1)	0 (0)	8 (4)
Govt. School For Disabled	0 (0)	155 (100)	0 (0)	1 (1)	151 (97)
Private School For Disabled	0 (0)	155 (100)	0 (0)	0 (0)	3 (2)
Government Others	10 (20)	145 (80)	0 (0)	1 (1)	142 (78)
Private Others	3 (6)	152 (94)	0 (0)	0 (0)	1 (1)

Note : Distance A : Less than 5 km; B : Between 5-10 km; C : 10+ km.; Source : Data Analysis is based on 2011 Census.

DISCLAIMER

The Terms of Use and Disclaimer of Datanet India Private Limited (hereinafter referred to as "Datanet") for use of this analysis report of **Shikaripur Assembly Constituency (Shikaripur Vidhan Sabha)** :-

1. **Assembly Factbook™** is a Registered Trade Mark owned by Datanet.
2. All the maps are sketched and graphical representation only and have not been drawn to the scale and also not to represent the actual geographical area or boundary of the unit.
3. The data for the aforesaid analysis is based on authentic sources and has been culled from the various publications of Census, CSO and NSSO for district and block level data, various central and state government departments, Central & State Elections Commissions and the concerned Returning Officers' releases, Electoral Rolls, Election results and allied publications, internal assessment, surveys, estimates and analysis. Therefore, certain adjustment of data at micro level may have been done to arrive closer to the macro data.
4. Data have been provided on an "As Is" and "As AVAILABLE" basis
5. The colours shown in the maps or diagram and charts of a particular party, alliance or AC are indicative and do not represent them.
6. This publication which includes maps, sheets, graphs and data would be the property under copyright of Datanet only. The user may use these for its internal study, analysis and research purposes. It's public display, re-selling or any commercial uses by the user are not allowed.
7. Datanet has taken due care and caution in compilation and processing of data and allied information, but does not guarantee the accuracy, adequacy or completeness of any information/analysis and will be not responsible for any errors or omissions or for the results obtained from the use of such information/analysis.
8. All the contents for the publication have been culled from various authentic sources and Datanet reasonably believes such sources to be reliable, but does not make any representations, express or implied as to the accuracy or fitness of use of such information. The information or contents of the information/analysis do not constitute advice and should not be relied upon in making (or refraining from making) any decision. Any reliance placed upon the information provided by Datanet is the sole responsibility and strictly at the user's risk.
9. In no event will Datanet be liable for any damages (including, without limitation, damages for loss of business projects, or loss of profits) arising in contract, tort or otherwise from the use of or inability to use any of its contents, or from any action taken (or refrained from being taken) as a result of using the analysis or any of its contents. Datanet its directors, owners, editors, officials, employees, distributor and agents or any associate will not be liable for any errors in the information contained or any consequences arising from the use of the contents of the provided information/analysis.
10. If any provision of these terms and conditions is held invalid or illegal or unenforceable for any reason by any court of competent jurisdiction, such provision shall be severed and the remainder of provisions of the terms and conditions shall continue in full force and effect as if the Term of Use had been executed with the invalid, illegal or unenforceable provision eliminated.
11. If there are any discrepancies in the information provided, please bring it to attention of Datanet for suitable rectification measures.

Buy Online This Complete Book At
Indiastat Publication Book Store

www.indiastatpublications.com

or go directly at

[http://www.indiastatpublications.com/
Assembly_factbook/Karnataka/Shimoga/ Shikaripur](http://www.indiastatpublications.com/Assembly_factbook/Karnataka/Shimoga/Shikaripur)



i indiastat**elections**

ISBN : 978-93-5802-147-9



9 789358 102147 9