



Maharashtra

Assembly Factbook™

Deolali Assembly Constituency



Key Electoral Data of Deolali
Assembly Constituency (Vidhan Sabha)

Maharashtra

Assembly Factbook™

Deolali Assembly Constituency



Deolali Vidhan Sabha

Editor & Director

Dr. R.K. Thukral

Research Editor

Dr. Shafeeq Rahman

Compiled, Researched and Published by Datanet India Pvt. Ltd.

D-100, 1st Floor,

Okhla Industrial Area, Phase-I,
New Delhi- 110020.

Ph.: 91-11- 43580781-84

Email : support@indiastatpublications.com

Website : www.indiastatelections.com

Online Book Store :

www.indiastatpublications.com

Report No. : AFB/MH-126-0125

ISBN : 978-93-5293-206-1

First Edition : January, 2018

Eighth Updated Edition : January, 2025

Price : Rs.11500/-

US\$ 310

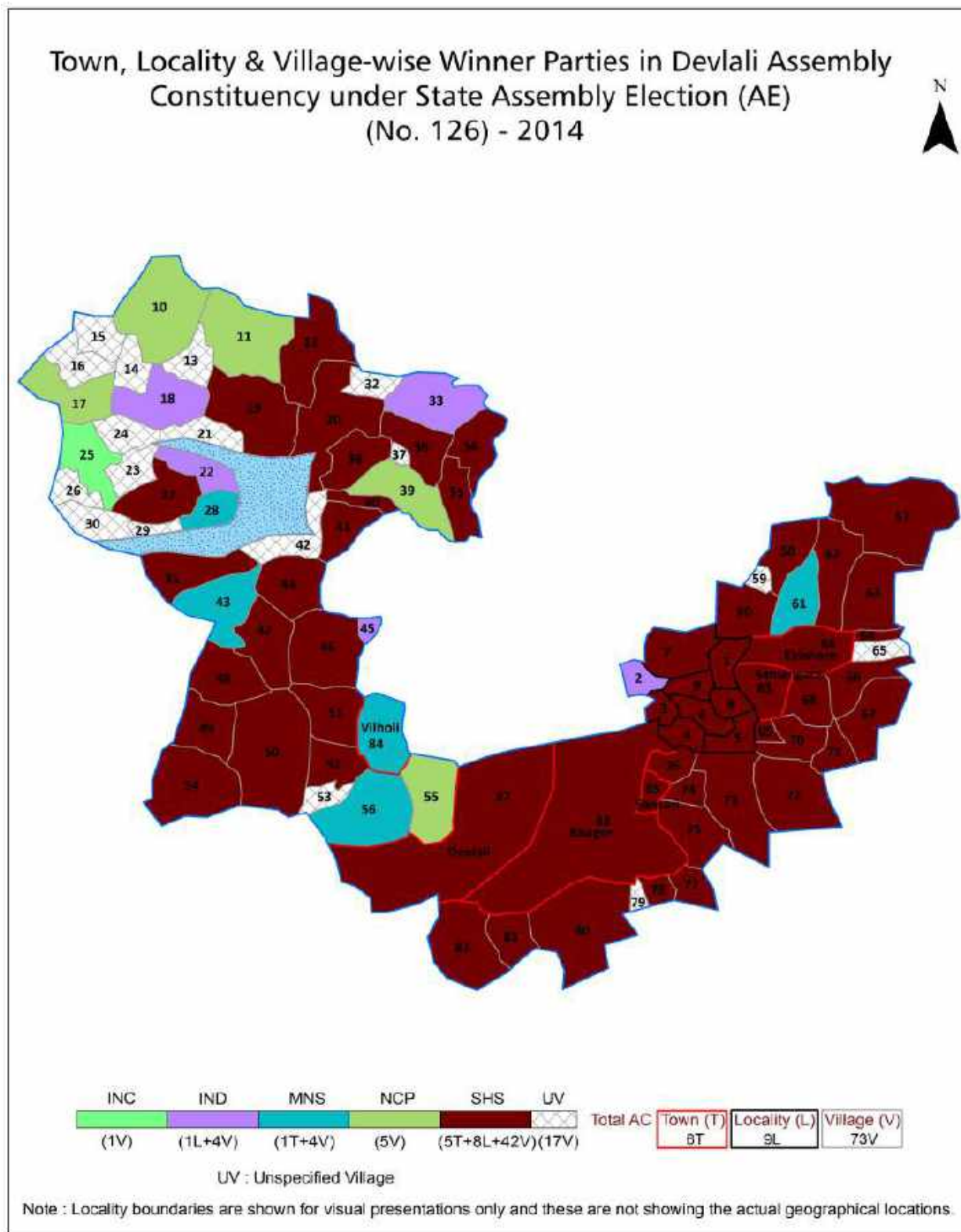
© Datanet India Pvt. Ltd.

All rights reserved. No part of this book may be reproduced, stored in a retrieval system or transmitted in any form or by any means, mechanical photocopying, photographing, scanning, recording or otherwise without the prior written permission of the publisher. Please refer to Disclaimer at page no. 170 for the use of this publication.

Printed in India

No.	Particulars	Page No.
	Introduction	
1	Assembly Constituency - (Vidhan Sabha) at a Glance Features of Assembly as per Delimitation Commission of India (2008)	1-2
	Location and Political Maps	
2	Location Map Boundaries of Assembly Constituency - (Vidhan Sabha in District Boundaries of Assembly Constituency under Parliamentary Constituency - (Lok Sabha) Town, Locality & Village-wise Winner Parties- 2024-PE, 2024-AE, 2019-PE, 2019-AE, 2014-PE, 2014-AE	3-10
	Administrative Setup (2011)	
3	District Sub-district Towns Villages Inhabited Villages Uninhabited Villages Village Panchayat Intermediate Panchayat	11-15
	Demographics (2011)	
4	Population Households Rural/Urban Population Towns and Villages by Population Size Sex Ratio (Total & 0-6 Years) Religious Population Social Population Literacy Rate	16-17
	Electoral Features	
5	Important Dates of Last Elections Held Electors by Gender Service Electors Voters Voters Turnout Polling Stations & Average Number of Electors per Polling Station Electors by Age Group Present Elected Representatives	18-23
	Historical Summary Election Results	
6	Vote Share of Major Parties Winning Margin (Number & Percentage Polarity of Parties Summary Result of Assembly Segment of Parliamentary Elections 2024, 2019, 2014, 2009, 2004 and 1999 Summary Result of Assembly Elections 2024, 2019, 2014, 2009, 2004, 1999, 1995, 1990, 1985, 1980, 1978, 1972 and 1967	24-44
	Polling Station Level Election Results	
7	Name and Number of Polling Station 2024-PE, 2024-AE, 2019-PE, 2019-AE, 2014-PE, 2014-AE Polling Station-wise Electors, Voters & Voters Turnout 2024-PE, 2024-AE, 2019-PE, 2019-AE, 2014-PE, 2014-AE Polling Station wise Elections Results 2024-PE, 2024-AE, 2019-PE, 2019-AE, 2014-PE, 2014-AE	45-148
	Share of Assembly Constituency	
8	Share of Assembly Constituency - (Vidhan Sabha) in State, District and Parliamentary Constituency - (Lok Sabha)	149
	Socio-Economic Amenities (2011)	
9	Access to Administrative Units Agricultural, Manufacturing and Industrial Commodities Demographic Indicators Education Health & Manpower Drinking Water Supply Sanitation Entertainment and Recreations Infrastructure Power Food Allocation Distribution and Marketing of Agriculture Commodities Infrastructure Transport and Road Infrastructure Communication Banking and Financial Services Land Use Irrigation Source	151-165
10	Abbreviation & Sources	167-168
11	Disclaimer	170

Location & Political Map



Administrative Setup

List of Village Panchayat & Intermediate Panchayat (Block) Name - 2011

Village Name	Village Panchayat Name	Intermediate Panchayat Name
Ambebahula	-	Nashik
Babhaleshwar	Mahegaon	Nashik
Belatgavhan	Belatgavhan	Nashik
Belgaon Dhaga	Belgaon Dhaga	Nashik
Bhagur Rural	-	Nashik
Chandgiri	Chandgiri	Nashik
Chandshi	Chandshi	Nashik
Dahegaon	Dahegaon	Nashik
Dari	Dari	Nashik
Devargaon	Devargaon	Nashik
Dhondegaon	Dhondegaon	Nashik
Donwade	Donwade	Nashik
Dudgaon	Dudgaon	Nashik
Dugaon	Dugaon	Nashik
Ganeshgaon Naik	Ganeshgaon Naik	Nashik
Ganeshgaon Trimbak	Ganeshgaon Trimbak	Nashik
Gangamhalungi	Gangamhalungi	Nashik
Gangapadali	Lakhalgaon	Nashik
Gangavhare	Gangavhare	Nashik
Gaulane	Gaulane	Nashik
Girnare	Girnare	Nashik
Govardhan	Govardhan	Nashik
Govindpuri	-	Nashik
Hinganwedhe	Hinganwedhe	Nashik
Indiranagar	Doudgaon	Nashik
Jakhori	Jakhori	Nashik
Jalalpur	Jalalpur	Nashik
Jategaon	Jategaon	Nashik
Kalavi	Kalavi	Nashik

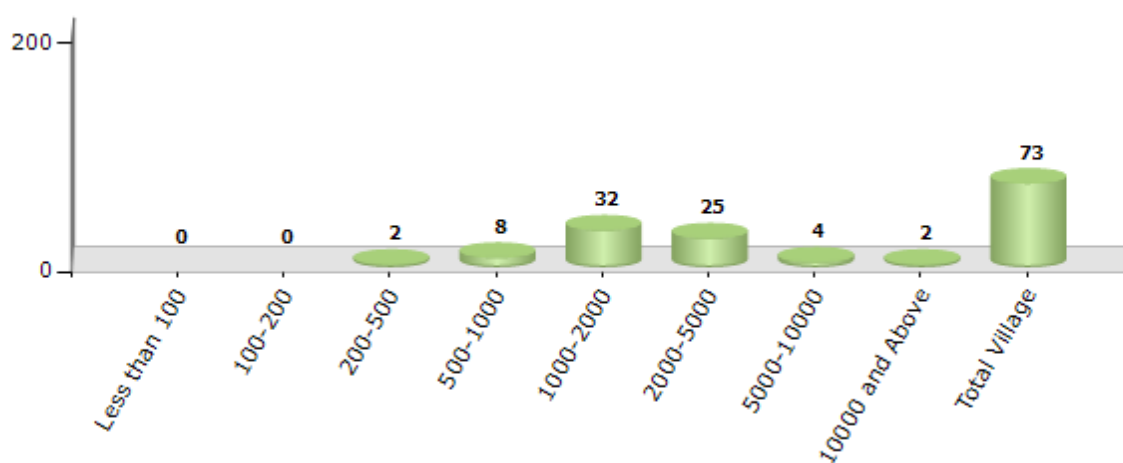
Contd....

Demographics

Number of Villages by Population Size - 2011

Less than 100	100-200	200-500	500-1000	1000-2000	2000-5000	5000-10000	10000 and Above	Total Village
0	0	2	8	32	25	4	2	73

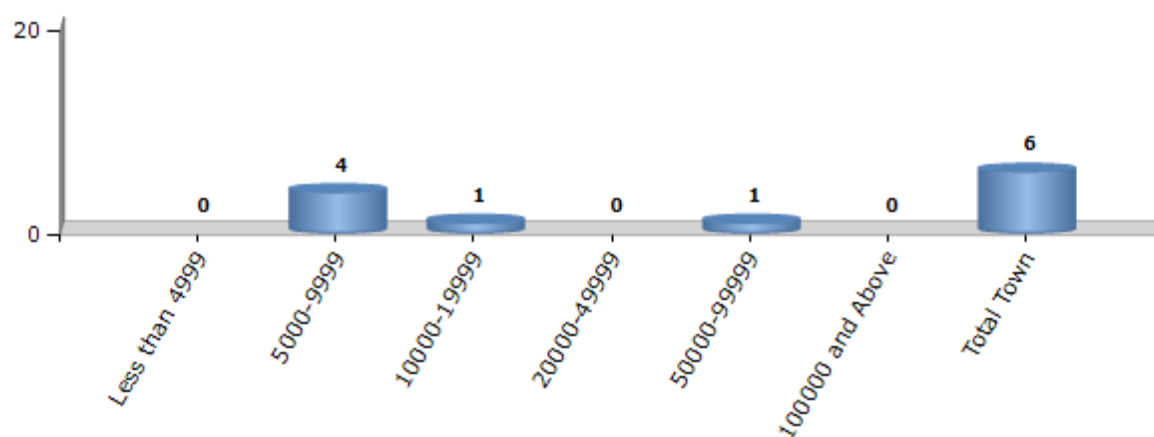
Number of Villages by Population Size - 2011



Number of Towns by Population Size - 2011

Less than 4999	5000-9999	10000-19999	20000-49999	50000-99999	100000 and Above	Total Town
0	4	1	0	1	0	6

Number of Towns by Population Size - 2011

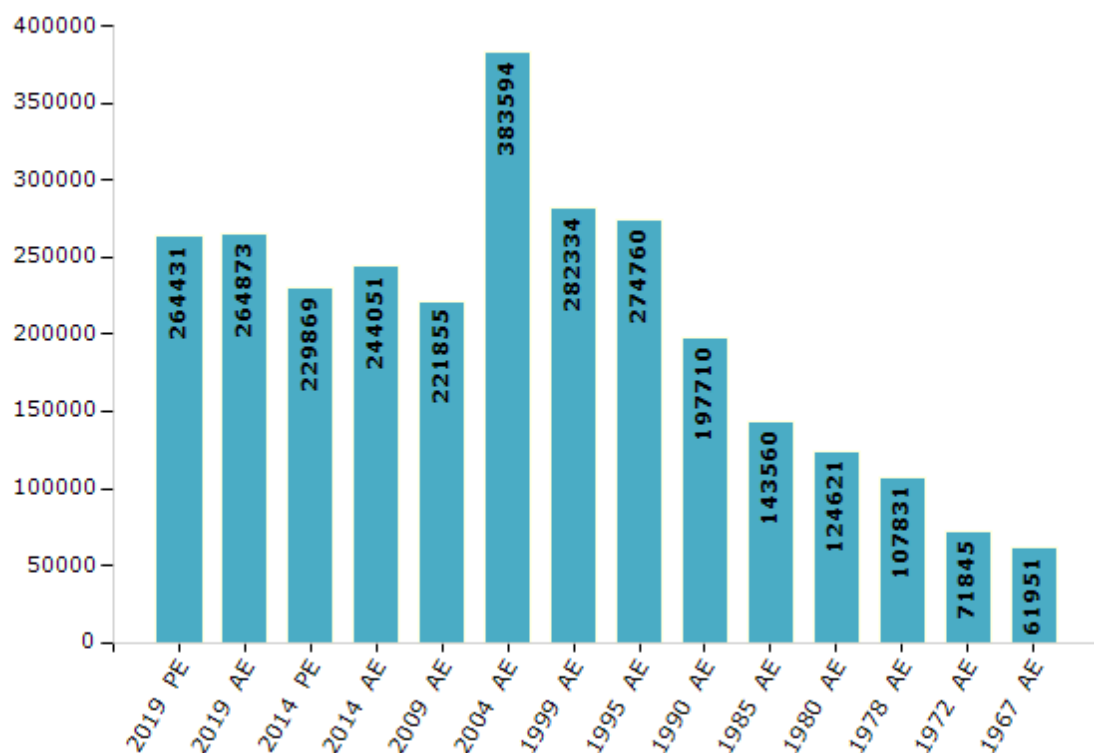


Electoral Features

Electors by Male & Female

Year	Male	Female	Others	Total	Year	Male	Female	Others	Total
2019 PE	138760	125671	0	264431	1999 AE	149250	133084	-	282334
2019 AE	138994	125878	1	264873	1995 AE	144268	130492	-	274760
2014 PE	122263	107606	0	229869	1990 AE	103577	94133	-	197710
2014 AE	129790	114261	0	244051	1985 AE	73464	70096	-	143560
2009 PE	-	-	-	-	1980 AE	64349	60272	-	124621
2009 AE	116124	105731	-	221855	1978 AE	55220	52611	-	107831
2004 PE	-	-	-	-	1972 AE	36620	35225	-	71845
2004 AE	204104	179490	-	383594	1967 AE	-	-	-	61951
1999 PE	-	-	-	-	1962 AE	-	-	-	-

Number of Electors



Note : AE : Assembly Election, PE : Assembly Segment of Parliamentary Election

Historical Summary Election Results

Summary Result of Assembly Election - 2014

Candidate Name	Party	Votes	Votes %
Gholap Yogesh(Bapu) Babanrao	SHS	49751	37.51
Sadafule Ramdas Dayaram(Baba)	BJP	21580	16.27
Nitin Nivrutti Mohite	NCP	18402	13.87
Mehrolia Pratap Rohtash	MNS	15001	11.31
Unavane Ganesh Sukdeo	INC	9115	6.87
Londhe Prakash Mogal	IND	8589	6.48
Dhiware Jaipal Pralhad	BSP	2609	1.97
Dr. Sanjay Damu Jadhav	BBM	1369	1.03
Shilawat Krushna Shrawan	IND	810	0.61
Adv. Ramesh Nimbaji Bhavar	IND	792	0.6
Lasure Pramod Manohar	IND	620	0.47
Ganesh Rajendra Mohite	IND	608	0.46
Bharti Anil Salve	IND	576	0.43
Paramdeo Fakirrao Ahirrao	IND	433	0.33
Bagul Prakash Bhimrao	rpsn	378	0.28
Khobragade Ramchandra Kisan	IND	302	0.23
Ganesh Waghuji More	AIFB	234	0.18
Ravindra Rajaram Bhalerao	IUML	179	0.13
	NOTA	1288	0.97

Polling Station Level Election Results

Number and Name of Polling Stations (PS) (2019 AE)

Number of Polling Stations	Name of Polling Stations	Number of Polling Stations	Name of Polling Stations
1	Zp Primary School No.1 South-North Building, North Side R. No.1	21	Kbh Vidhyalaya Girnare West Side Room No.1
2	Zp Primary School No.1 South-North Building, North Side R. No.2	22	Kbh Vidhyalaya Girnare West Side Room No.3
3	Zp Primary School South-North Building, North Side R. No.3	23	Kbh Vidhyalaya Girnare West Side Room No.6
4	Nutan Secondary School, East Side R. No.1	24	Kbh Vidhyalaya Girnare West Side Room No.9
5	Nutan Secondary School, East Side R. No.2	25	Zp Primary School, South Side, East West Side R. No.1
6	Nutan Secondary School, South-North Side Building, Room No.3	26	Zp Primary School, South-North Building, Room No.1
7	Nutan Secondary School, South-North Side Building, Room No.4	27	Zp Primary School, South-North Building, Room No.2
8	Z P Primary School, Dari Room No.1	28	Zp Primary School, Room No.1
9	Z P Primary School, Est-West Building Room No.1	29	Zp Primary School, Room No.2
10	Z P Primary School, Esta-West Building Room No.2	30	Zp Primary School, Room No.3
11	Z P Primary School, Naikwadi Room No 1	31	Zp Primary School, West Side South-North Building, Room No.1
12	New Primary School, Ladchi Room No. 1	32	Zp Primary School, West Side South-North Building, Room No.2
13	New Primary School, Ladchi Room No. 2	33	Zp Primary School, West Side South-North Building, Room No.3
14	New Primary School, Sadgaon, Ladchi Room No 1	34	Zp Primary School, In East - West Building, Room No.1
15	Z P Primary School, East Building Room No.1	35	Zp Primary School, South-North Building, South Side Room No.3
16	Z P Primary School, East Building Room No.3	36	High School ,East-West Building Room No.1
17	Z P Primary School, East Side Building Room No.1	37	High School ,East-West Building Room No.2
18	Z P Primary School, East Side Building Room No.2	38	High School ,East-West Building Room No.3
19	Z P Primary School, East Side Building Room No.3	39	Primary School, East Side Room No. 1
20	Z P Primary School, Dhodegaon Room No.1	40	Primary School, West Side Room No. 2
20A	Z P Primary School, Dhodegaon Room No.1	41	Primary School, West Side Room No. 1

Contd....

Polling Station Level Election Results

Polling Station-wise Votes Secured by Overall Top Five Parties in Deolali Assembly in Assembly Election (AE) under Nashik Parliamentary Constituency in Maharashtra (2019)

Number of Polling Station	Winner - Saroj Babulal Ahire (NCP)	Runner-up - Yogesh Babanrao Gholap (SHS)	3rd - Gautam Sukdeo Wagh (VBA)	4th - Siddhant Laxman Mandale (MNS)	5th - Amol Changdeo Pathade (BSP)	NOTA	Other	Total Votes Secured
35	347	114	45	6	3	2	9	526
36	330	191	1	2	4	1	6	535
37	375	146	7	6	1	2	2	539
38	591	214	35	4	4	6	11	865
39	441	339	4	3	7	6	10	810
40	414	235	17	2	2	3	18	691
41	439	388	12	13	5	11	14	882
42	409	290	54	7	3	3	15	781
43	355	313	21	5	1	5	7	707
44	666	288	14	5	7	3	18	1001
45	337	157	14	18	9	9	24	568
46	328	102	9	19	3	3	14	478
47	415	162	81	10	4	5	25	702
48	229	141	114	54	23	6	42	609
49	162	73	166	29	17	7	23	477
50	366	141	29	21	10	5	22	594
51	416	389	0	4	0	2	8	819
52	634	178	19	125	4	7	27	994
53	161	6	2	22	0	1	10	202
54	393	183	12	12	1	8	47	656
55	246	89	10	12	1	4	9	371
56	618	86	3	20	0	12	33	772
57	236	66	5	25	2	3	18	355
58	210	177	8	5	4	4	10	418
59	155	220	0	7	5	7	20	414
60	639	317	42	26	3	11	30	1068
61	390	208	6	15	1	5	22	647
62	421	124	28	42	1	7	24	647
63	554	58	4	59	2	10	22	709
64	418	215	60	7	0	3	13	716
65	219	123	16	7	1	6	10	382
66	146	106	25	6	1	8	4	296
67	138	78	51	13	3	6	4	293
68	223	211	105	5	2	5	17	568
69	188	162	83	5	1	5	7	451

Contd....

Polling Station Level Election Results

Winner, Runner-up and 3rd Party Position & Winning Margin According to Polling Stations in Deolali Assembly in Assembly Election (AE) under Nashik Parliamentary Constituency in Maharashtra (2019)

Polling Station Number	Winner Party	Winner Votes (%)	Runner-up Party	Runner-up Votes (%)	Winning Margin Votes (%)	Third Party	Third Party Votes (%)	Other Votes (%)
70	SHS	313 (42.53)	NCP	255 (34.65)	58 (7.88)	VBA	113 (15.35)	55 (7.47)
71	NCP	570 (71.79)	SHS	185 (23.3)	385 (48.49)	VBA	13 (1.64)	26 (3.27)
72	NCP	530 (63.25)	SHS	271 (32.34)	259 (30.91)	MNS	12 (1.43)	25 (2.98)
73	NCP	381 (53.14)	SHS	318 (44.35)	63 (8.79)	MNS	7 (0.98)	11 (1.53)
74	NCP	423 (60.52)	SHS	215 (30.76)	208 (29.76)	VBA	44 (6.29)	17 (2.43)
75	NCP	507 (57.48)	SHS	292 (33.11)	215 (24.37)	VBA	64 (7.26)	19 (2.15)
76	NCP	69 (53.91)	SHS	50 (39.06)	19 (14.85)	VBA	5 (3.91)	4 (3.13)
77	NCP	375 (59.24)	SHS	206 (32.54)	169 (26.7)	VBA	33 (5.21)	19 (3)
78	NCP	234 (57.78)	VBA	89 (21.98)	145 (35.8)	SHS	61 (15.06)	21 (5.19)
79	NCP	259 (57.3)	SHS	132 (29.2)	127 (28.1)	APoI	25 (5.53)	36 (7.96)
80	NCP	206 (34.28)	VBA	172 (28.62)	34 (5.66)	SHS	139 (23.13)	84 (13.98)
81	NCP	444 (65.2)	SHS	164 (24.08)	280 (41.12)	VBA	56 (8.22)	17 (2.5)
82	NCP	418 (64.71)	SHS	172 (26.63)	246 (38.08)	VBA	41 (6.35)	15 (2.32)
83	NCP	450 (57.11)	SHS	257 (32.61)	193 (24.5)	VBA	43 (5.46)	38 (4.82)
84	SHS	206 (40.47)	NCP	202 (39.69)	4 (0.78)	MNS	51 (10.02)	50 (9.82)
85	NCP	377 (63.26)	SHS	134 (22.48)	243 (40.78)	VBA	56 (9.4)	29 (4.87)
86	NCP	624 (63.48)	SHS	292 (29.7)	332 (33.78)	VBA	36 (3.66)	31 (3.15)
87	NCP	353 (43.53)	SHS	278 (34.28)	75 (9.25)	VBA	135 (16.65)	45 (5.55)
88	NCP	304 (35.06)	SHS	278 (32.06)	26 (3)	VBA	207 (23.88)	78 (9)
89	SHS	169 (41.02)	NCP	164 (39.81)	5 (1.21)	VBA	44 (10.68)	35 (8.5)
90	NCP	260 (42.62)	SHS	200 (32.79)	60 (9.83)	MNS	76 (12.46)	74 (12.13)
91	SHS	134 (36.81)	VBA	122 (33.52)	12 (3.29)	NCP	55 (15.11)	53 (14.56)
92	SHS	186 (36.61)	NCP	115 (22.64)	71 (13.97)	VBA	102 (20.08)	105 (20.67)
93	SHS	163 (33.2)	VBA	139 (28.31)	24 (4.89)	NCP	105 (21.38)	84 (17.11)
94	VBA	109 (37.59)	NCP	78 (26.9)	31 (10.69)	SHS	51 (17.59)	52 (17.93)
95	VBA	298 (43.7)	SHS	158 (23.17)	140 (20.53)	NCP	108 (15.84)	118 (17.3)
96	VBA	279 (40.03)	SHS	187 (26.83)	92 (13.2)	NCP	115 (16.5)	116 (16.64)
97	VBA	320 (43.96)	SHS	166 (22.8)	154 (21.16)	NCP	122 (16.76)	120 (16.48)
98	SHS	183 (38.36)	NCP	100 (20.96)	83 (17.4)	VBA	85 (17.82)	109 (22.85)
99	SHS	182 (33.39)	NCP	123 (22.57)	59 (10.82)	MNS	97 (17.8)	143 (26.24)
100	NCP	367 (49.33)	VBA	209 (28.09)	158 (21.24)	SHS	96 (12.9)	72 (9.68)
101	NCP	113 (36.45)	VBA	79 (25.48)	34 (10.97)	SHS	68 (21.94)	50 (16.13)
102	NCP	395 (58.09)	SHS	211 (31.03)	184 (27.06)	VBA	26 (3.82)	48 (7.06)
103	NCP	434 (65.17)	SHS	144 (21.62)	290 (43.55)	VBA	53 (7.96)	35 (5.26)
104	NCP	344 (63.7)	SHS	166 (30.74)	178 (32.96)	VBA	11 (2.04)	19 (3.52)

Contd....

Socio-Economic Amenities - Rural

Access to Education Facilities

Particulars	Number of Villages (% of Population)				
	Available	Not Available	If Not Available (Distance of Nearest Facility)		
			A	B	C
Govt. Primary School	73 (100)	0 (0)	0 (0)	0 (0)	0 (0)
Private Primary School	2 (8)	71 (92)	0 (0)	0 (0)	0 (0)
Govt. Middle School	57 (92)	16 (8)	11 (6)	2 (1)	2 (1)
Private Middle School	1 (1)	72 (99)	1 (0)	0 (0)	0 (0)
Govt. Secondary School	21 (52)	52 (48)	14 (10)	9 (8)	10 (13)
Private Secondary School	3 (3)	70 (97)	10 (9)	2 (2)	4 (4)
Govt. Senior Secondary School	9 (33)	64 (67)	9 (10)	11 (12)	16 (15)
Private Senior Secondary School	0 (0)	73 (100)	7 (7)	10 (10)	11 (12)
Govt. Arts and Science Degree College	2 (13)	71 (87)	4 (5)	8 (9)	22 (23)
Private Arts and Science Degree College	0 (0)	73 (100)	1 (1)	10 (18)	26 (31)
Govt. Engineering College	0 (0)	73 (100)	0 (0)	10 (10)	22 (29)
Private Engineering College	0 (0)	73 (100)	2 (2)	5 (12)	34 (46)
Govt. Medicine College	0 (0)	73 (100)	0 (0)	6 (8)	29 (42)
Private Medicine College	0 (0)	73 (100)	4 (4)	4 (11)	30 (35)
Govt. Management Institute	0 (0)	73 (100)	0 (0)	6 (8)	29 (42)
Private Management Institute	0 (0)	73 (100)	4 (4)	4 (11)	30 (35)
Govt. Polytechnic	0 (0)	73 (100)	0 (0)	5 (6)	20 (27)
Private Polytechnic	0 (0)	73 (100)	3 (3)	5 (10)	40 (55)
Govt. Vocational Training School/ITI	0 (0)	73 (100)	1 (6)	8 (14)	36 (45)
Private Vocational Training School/ITI	0 (0)	73 (100)	2 (1)	3 (5)	23 (29)
Govt. Non Formal Training Centre	0 (0)	73 (100)	1 (6)	6 (8)	42 (55)
Private Non Formal Training Centre	0 (0)	73 (100)	2 (1)	3 (8)	19 (21)
Govt. School For Disabled	1 (2)	72 (98)	0 (0)	4 (6)	39 (53)
Private School For Disabled	0 (0)	73 (100)	0 (0)	5 (10)	24 (29)
Government Others	0 (0)	73 (100)	0 (0)	0 (0)	0 (0)
Private Others	1 (1)	72 (99)	0 (0)	0 (0)	0 (0)

Note : Distance A : Less than 5 km; B : Between 5-10 km; C : 10+ km.; Source : Data Analysis is based on 2011 Census.

DISCLAIMER

The Terms of Use and Disclaimer of Datanet India Private Limited (hereinafter referred to as "Datanet") for use of this analysis report of **Deolali Assembly Constituency (Deolali Vidhan Sabha)** :-

1. **Assembly Factbook™** is a Registered Trade Mark owned by Datanet.
2. All the maps are sketched and graphical representation only and have not been drawn to the scale and also not to represent the actual geographical area or boundary of the unit.
3. The data for the aforesaid analysis is based on authentic sources and has been culled from the various publications of Census, CSO and NSSO for district and block level data, various central and state government departments, Central & State Elections Commissions and the concerned Returning Officers' releases, Electoral Rolls, Election results and allied publications, internal assessment, surveys, estimates and analysis. Therefore, certain adjustment of data at micro level may have been done to arrive closer to the macro data.
4. Data have been provided on an "As Is" and "As AVAILABLE" basis
5. The colours shown in the maps or diagram and charts of a particular party, alliance or AC are indicative and do not represent them.
6. This publication which includes maps, sheets, graphs and data would be the property under copyright of Datanet only. The user may use these for its internal study, analysis and research purposes. It's public display, re-selling or any commercial uses by the user are not allowed.
7. Datanet has taken due care and caution in compilation and processing of data and allied information, but does not guarantee the accuracy, adequacy or completeness of any information/analysis and will be not responsible for any errors or omissions or for the results obtained from the use of such information/analysis.
8. All the contents for the publication have been culled from various authentic sources and Datanet reasonably believes such sources to be reliable, but does not make any representations, express or implied as to the accuracy or fitness of use of such information. The information or contents of the information/analysis do not constitute advice and should not be relied upon in making (or refraining from making) any decision. Any reliance placed upon the information provided by Datanet is the sole responsibility and strictly at the user's risk.
9. In no event will Datanet be liable for any damages (including, without limitation, damages for loss of business projects, or loss of profits) arising in contract, tort or otherwise from the use of or inability to use any of its contents, or from any action taken (or refrained from being taken) as a result of using the analysis or any of its contents. Datanet its directors, owners, editors, officials, employees, distributor and agents or any associate will not be liable for any errors in the information contained or any consequences arising from the use of the contents of the provided information/analysis.
10. If any provision of these terms and conditions is held invalid or illegal or unenforceable for any reason by any court of competent jurisdiction, such provision shall be severed and the remainder of provisions of the terms and conditions shall continue in full force and effect as if the Term of Use had been executed with the invalid, illegal or unenforceable provision eliminated.
11. If there are any discrepancies in the information provided, please bring it to attention of Datanet for suitable rectification measures.

Buy Online This Complete Book At
Datanet India eBooks Store

www.indiastatpublications.com

or go directly at

[http://www.indiastatpublications.com/
Assembly_factbook/Maharashtra/Nashik/ Deolali](http://www.indiastatpublications.com/Assembly_factbook/Maharashtra/Nashik/Deolali)

 **indiastat**elections

ISBN : 978-93-5293-206-1



9 789352 932061