



Odisha

Assembly Factbook™

Kabisuryanagar Assembly Constituency

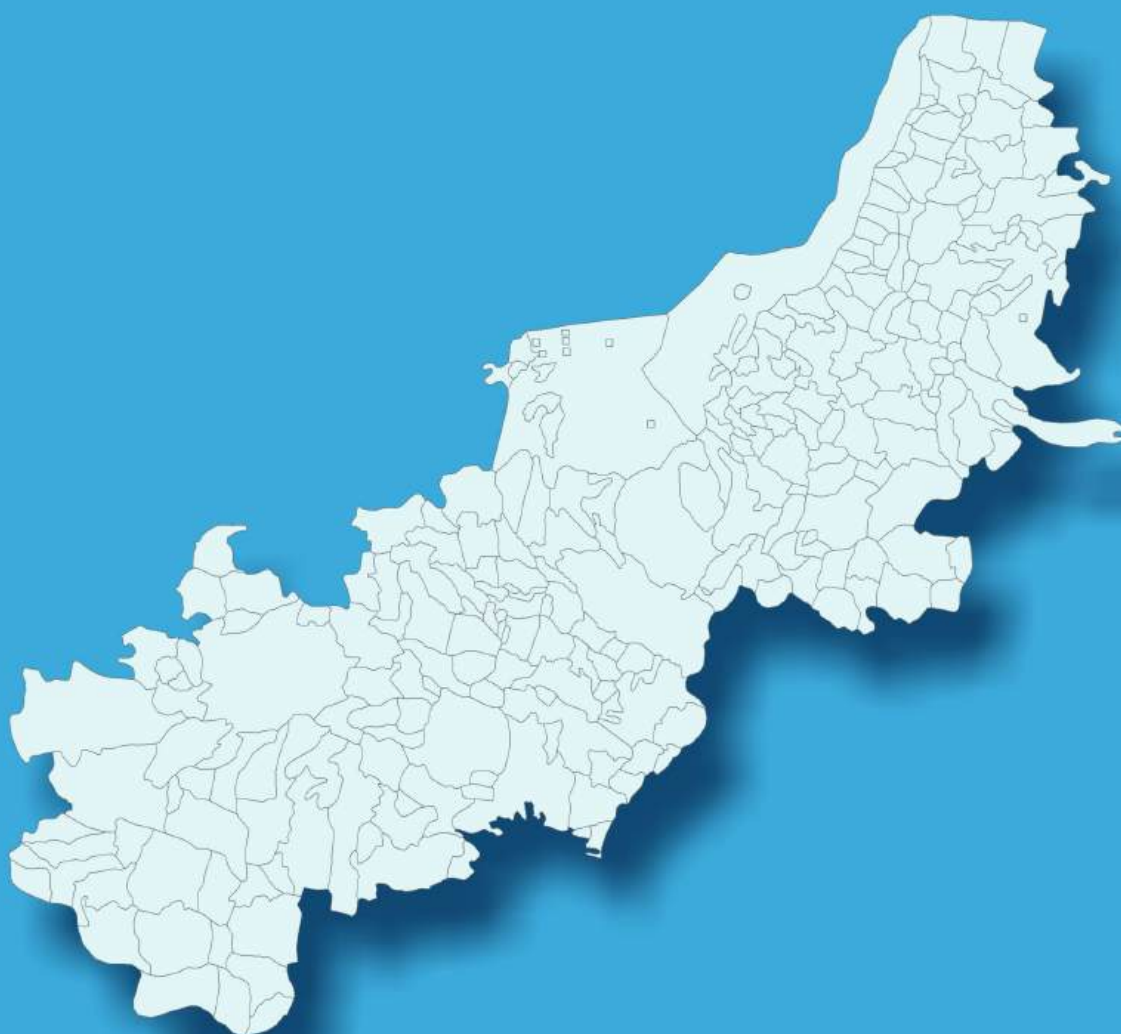


Key Electoral Data of Kabisuryanagar
Assembly Constituency (Vidhan Sabha)

Odisha

Assembly Factbook™

Kabisuryanagar Assembly Constituency



Kabisuryanagar Vidhan Sabha

Editor & Director

Dr. R.K. Thukral

Research Editor

Dr. Shafeeq Rahman

**Compiled, Researched and Published by
Datanet India Pvt. Ltd.**

D-100, 1st Floor,

Okhla Industrial Area, Phase-I,

New Delhi- 110020.

Ph.: 91-11- 43580781-84

Email : support@indiastatpublications.com

Website : www.indiastatelections.com

Online Book Store :

www.indiastatpublications.com

Report No. : AFB/OD-125-0125

ISBN : 978-93-6219-288-2

First Edition : January, 2018

Eighth Updated Edition : January, 2025

Price : Rs.11500/-

US\$ 310

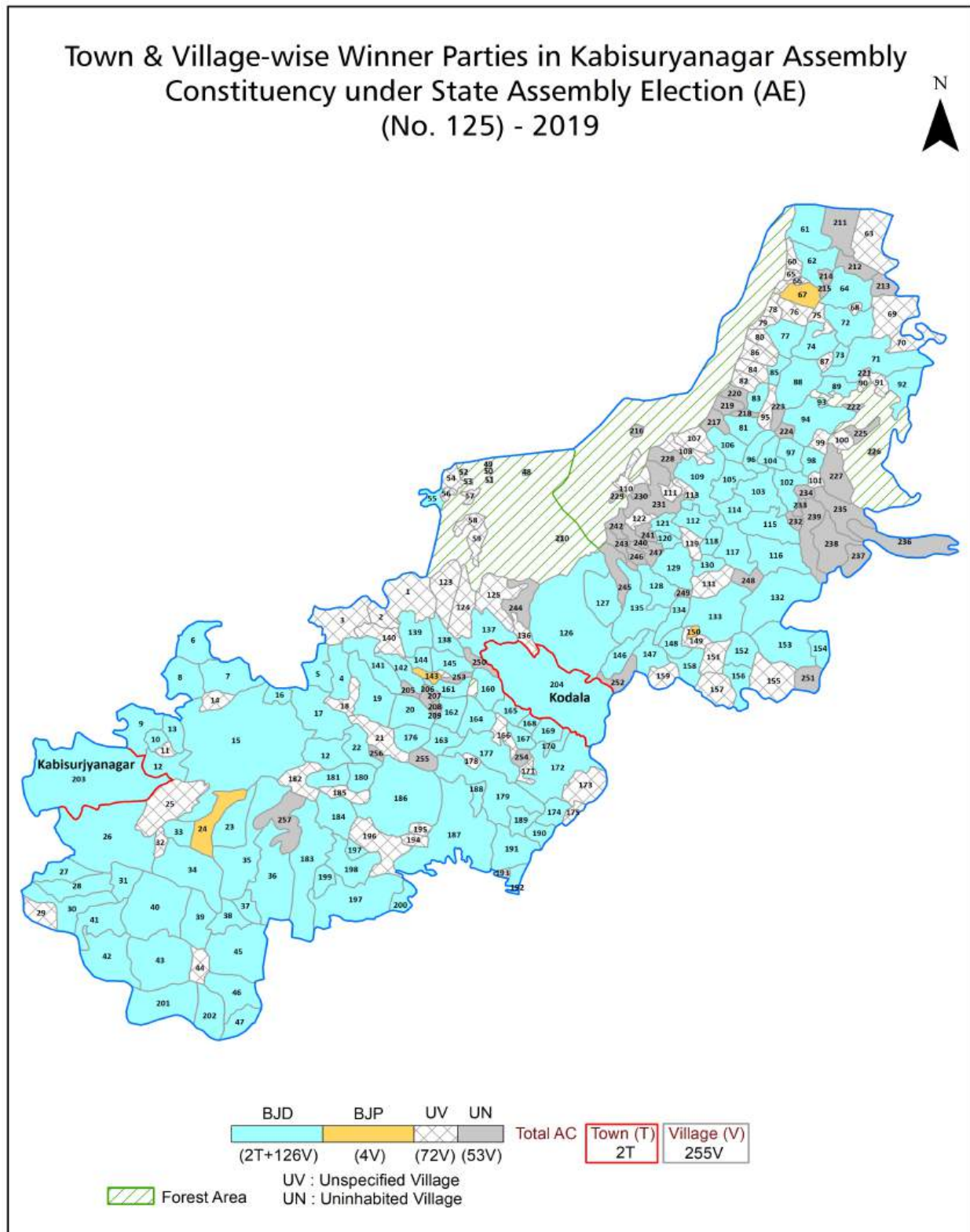
© **Datanet India Pvt. Ltd.**

All rights reserved. No part of this book may be reproduced, stored in a retrieval system or transmitted in any form or by any means, mechanical photocopying, photographing, scanning, recording or otherwise without the prior written permission of the publisher. Please refer to Disclaimer at page no. 215 for the use of this publication.

Printed in India

No.	Particulars	Page No.
	Introduction	
1	Assembly Constituency - (Vidhan Sabha) at a Glance Features of Assembly as per Delimitation Commission of India (2008)	1-2
	Location and Political Maps	
2	Location Map Boundaries of Assembly Constituency - (Vidhan Sabha) in District Boundaries of Assembly Constituency under Parliamentary Constituency - (Lok Sabha) Town & Village-wise Winner Parties- 2024-PE, 2024-AE, 2019-PE, 2019-AE, 2014-PE, 2014-AE, 2009-PE and 2009-AE	3-11
	Administrative Setup (2011)	
3	District Sub-district Towns Villages Inhabited Villages Uninhabited Villages Village Panchayat Intermediate Panchayat	12-22
	Demographic (2011)	
4	Population Households Rural/Urban Population Towns and Villages by Population Size Sex Ratio (Total & 0-6 Years) Religious Population Social Population Literacy Rate	23-24
	Electoral Features	
5	Important Dates of Last Elections Held Electors by Gender Service Electors Voters Voters Turnout Polling Stations & Average Number of Electors per Polling Station Electors by Age Group Present Elected Representatives	25-30
	Historical Summary Election Results	
6	Vote Share of Major Parties Winning Margin (Number & Percentage) Polarity of Parties Summary Result of Assembly Segment of Parliamentary Elections 2024, 2019, 2014, 2009, 2004 and 1999 Summary Result of Assembly Elections 2024, 2019, 2014, 2009, 2004, 2000, 1995, 1990, 1985, 1980, 1977, 1974, 1971 and 1967	31-52
	Polling Station Level Election Results	
7	Name and Number of Polling Station 2024-PE, 2024-AE, 2019-PE, 2019-AE, 2014-PE, 2014-AE, 2009-PE and 2009-AE Polling Station-wise Electors, Voters & Voters Turnout 2024-PE, 2024-AE, 2019-PE, 2019-AE, 2014-PE, 2014-AE, 2009-PE and 2009-AE Polling Station wise Elections Results 2024-PE, 2024-AE, 2019-PE, 2019-AE, 2014-PE, 2014-AE, 2009-PE and 2009-AE	53-194
	Share of Assembly Constituency	
8	Share of Assembly Constituency - (Vidhan Sabha) in State, District and Parliamentary Constituency - (Lok Sabha)	195
	Socio-Economic Amenities	
9	Access to Administrative Units Agricultural, Manufacturing and Industrial Commodities Demographic Indicators Education Health & Manpower Drinking Water Supply Sanitation Entertainment and Recreations Infrastructure Power Food Allocation Distribution and Marketing of Agriculture Commodities Infrastructure Transport and Road Infrastructure Communication Banking and Financial Services Land Use Irrigation Source	197-211
10	Abbreviation & Sources	212-213
11	Disclaimer	215

Location & Political Map



Administrative Setup

List of Village Panchayat & Intermediate Panchayat (Block) Name - 2011

Village Name	Village Panchayat Name	Intermediate Panchayat Name
Adheibaragan	Changudi Padar -	Purusottampur
Ambathapalli	Saurachhachina	Beguniapada
Ambilapalli	Tankachhai	Purusottampur
Amuniagobindapur	Antarigam	Purusottampur
Angargan	Angargan	Beguniapada
Antrigam	Antarigam	Purusottampur
Arakhapur	Arakhapur	Purusottampur
Arjunapalli	Baunsia	Kavisurjyanagar
Athagadapatna	Athagadapatana	Kavisurjyanagar
Babarapur	Arakhapur	Purusottampur
Bada Muktamala Jemadeipur	Antarigam	Purusottampur
Badaagula	Gangapur	Kavisurjyanagar
Badaakhapalli	Mathasara Singi	Beguniapada
Badakarida	Bada Kharida	Purusottampur
Badakhairakhama	Badakhairakhama	Beguniapada
Badamahuri	Badamahuri	Kavisurjyanagar
Bahalapalli	Khajapalli	Kavisurjyanagar
Baidipada	Kalimeghi	Beguniapada
Baksipalli	Gudiali	Kavisurjyanagar
Baksipalli	Bhutasarasingi	Purusottampur
Balakrushnapur	Bada Kharida	Purusottampur
Balasingi	Kalimeghi	Beguniapada
Banae	Bada Kharida	Purusottampur
Baniabadi	Sumandala	Beguniapada
Barapalli	Sama	Purusottampur
Bariahetta	Sandhamula	Beguniapada
Barida	Barida(K)	Beguniapada
Baunsia	Baunsia	Kavisurjyanagar
Beguniadihi	Kumbharigam	Beguniapada

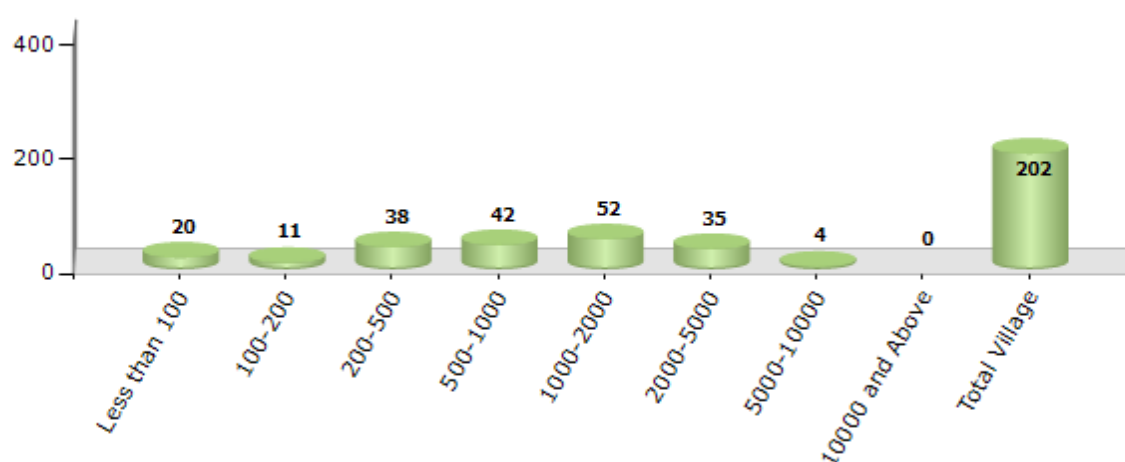
Contd....

Demographic

Number of Villages by Population Size - 2011

Less than 100	100-200	200-500	500-1000	1000-2000	2000-5000	5000-10000	10000 and Above	Total Village
20	11	38	42	52	35	4	0	202

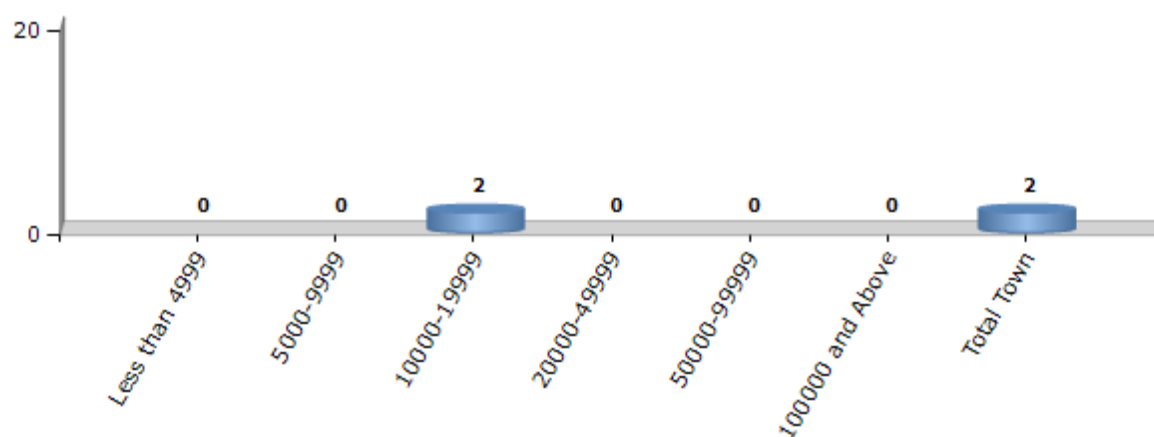
Number of Villages by Population Size - 2011



Number of Towns by Population Size - 2011

Less than 4999	5000-9999	10000-19999	20000-49999	50000-99999	100000 and Above	Total Town
0	0	2	0	0	0	2

Number of Towns by Population Size - 2011



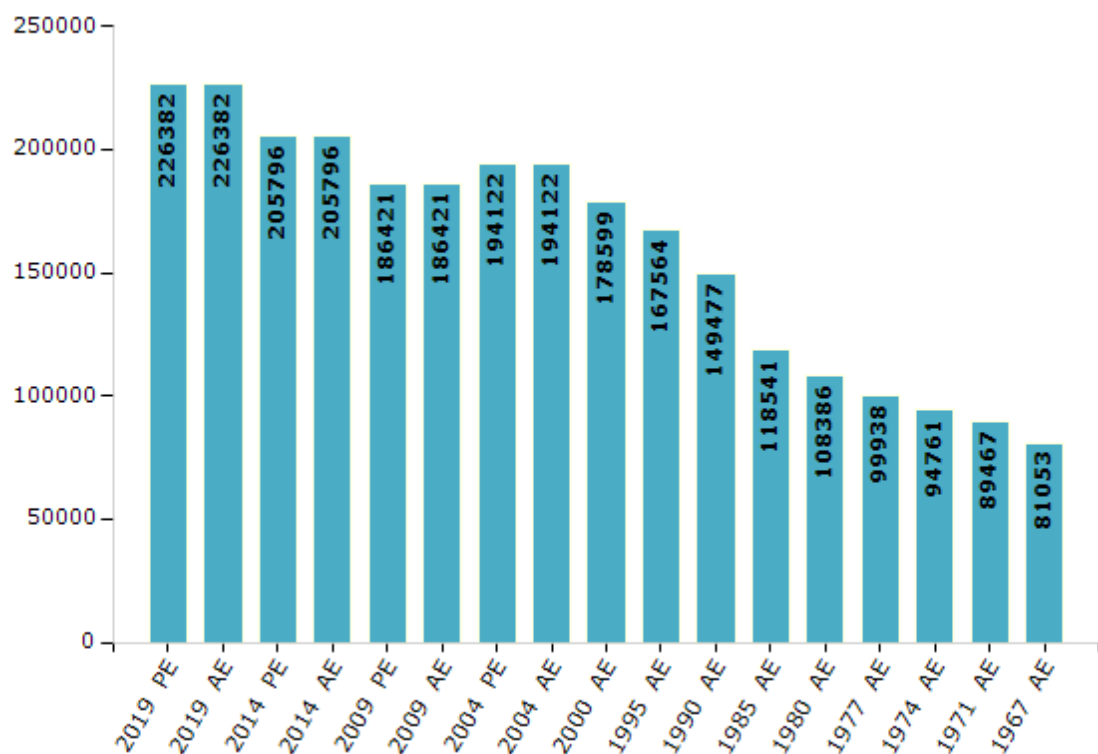
Electoral Features

Electors by Male & Female

Year	Male	Female	Others	Total
2019 PE	120427	105933	22	226382
2019 AE	120427	105933	22	226382
2014 PE	109546	96240	10	205796
2014 AE	109546	96240	10	205796
2009 PE	97525	88896	-	186421
2009 AE	97525	88896	-	186421
2004 PE	102617	91505	-	194122
2004 AE	102617	91505	-	194122
2000 AE	94489	84110	-	178599
1999 PE	-	-	-	-
1995 AE	92223	75341	-	167564

Year	Male	Female	Others	Total
1990 AE	85091	64386	-	149477
1985 AE	61038	57503	-	118541
1980 AE	55667	52719	-	108386
1977 AE	52953	46985	-	99938
1974 AE	47153	47608	-	94761
1971 AE	47353	42114	-	89467
1967 AE	81053	0	-	81053
1961 AE	-	-	-	-
1957 AE	-	-	-	-
1952 AE	-	-	-	-

Number of Electors



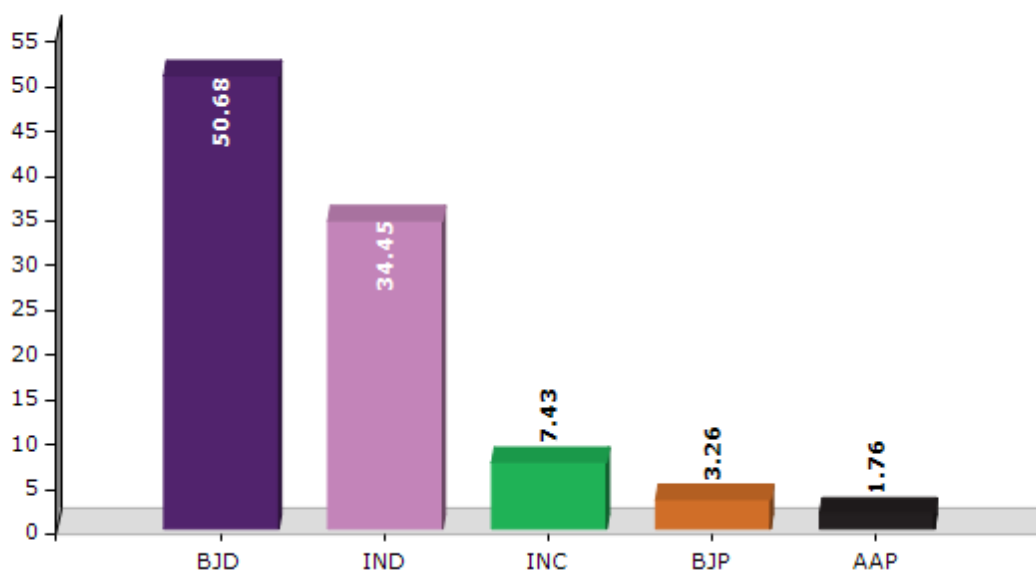
Note : AE : Assembly Election, PE : Assembly Segment of Parliamentary Election

Historical Summary Election Results

Summary Result of Assembly Election - 2014

Candidate Name	Party	Votes	Votes %
V.Sugnana Kumari Deo	BJD	67161	50.68
Hara Prasad Sahu	IND	45661	34.45
Sitaram Panigrahi	INC	9843	7.43
Bishnu Prasad Jena	BJP	4315	3.26
Samarjit Mahanty	AAP	2339	1.76
Sangeeta Kumari Mohapatra	BSP	740	0.56
	NOTA	2466	1.86

Votes Percentage of Top Parties - 2014



Polling Station Level Election Results

Number and Name of Polling Stations (PS) (2019 AE)

Number of Polling Stations	Name of Polling Stations	Number of Polling Stations	Name of Polling Stations
1	B.Nuapalli-1	22	Kavisuryanagar-IV
2	B.Nuapalli-2	23	Kavisuryanagar-V
3	Baunsia	24	Kavisuryanagar-VI
4	Baunsia	25	Kavisuryanagar-VII
5	Arjunapalli	26	,K.S.Nagar-VIII
6	Patharapalli	27	Kavisuryanagar-IX
7	Athagadapatana-I	28	Kavisuryanagar-X
8	A.Patana Bazar	29	Kavisuryanagar-XI
9	Athagadapatana-II	30	Kavisuryanagar-XII
10	Athagadapatana-III	31	Kavisuryanagar-XIII
11	Bada Agula-I	32	Kavisuryanagar-XIV
12	Bada Agula-II	33	Taliapalli
13	P.B.Balunkeswarpur	34	S. Jemadeipur
14	Pithapur	35	Gudiali-I
15	Gangapur-I	36	Gudiali-II
16	Gangapur-II	37	Gudiali-III
17	Kavisuryansagar-I	38	Gudiali-IV
18	Kavisuryanagar-II	39	Gudiali-V
19	Kavisuryanagar-II	40	Gudiali-VI
20	Ks Nagar	41	Jarada-I
21	Kavisuryanagar-III	42	Jarada-II

Contd....

Polling Station Level Election Results

Polling Station-wise Votes Secured by Overall Top Five Parties in Kabisuryanagar Assembly in Assembly Election (AE) under Aska Parliamentary Constituency in Odisha (2019)

Number of Polling Station	Winner - Latika Pradhan (BJD)	Runner-up - Ranjan Polai (BJP)	3rd - Bijaya Kumar Sahu (INC)	4th - Abani Kanta Badajena (IND)	5th - NA (NA)	NOTA	Other	Total Votes Secured
36	308	179	84	13		7		591
37	242	139	30	3		3		417
38	278	243	70	14		9		614
39	345	137	44	21		6		553
40	306	60	24	9		10		409
41	391	199	26	10		7		633
42	277	178	22	9		7		493
43	195	229	23	9		8		464
44	206	165	48	28		32		479
45	417	181	21	10		9		638
46	377	186	9	6		10		588
47	323	109	16	7		3		458
48	323	214	81	11		12		641
49	332	196	27	15		8		578
50	278	186	28	13		16		521
51	432	128	32	7		8		607
52	405	159	40	7		5		616
53	395	88	33	9		19		544
54	336	136	35	15		13		535
55	405	106	14	15		33		573
56	423	175	32	6		4		640
57	429	83	9	6		9		536
58	503	123	11	11		15		663
59	533	105	16	13		1		668
60	326	90	5	1		3		425
61	266	62	4	7		2		341
62	330	217	9	7		3		566
63	384	65	4	2		0		455
64	339	211	22	5		8		585
65	407	183	45	10		3		648
66	268	55	12	5		5		345
67	430	186	30	9		7		662
68	410	217	20	10		18		675
69	471	195	22	19		28		735
70	257	150	12	6		12		437

Contd....

Polling Station Level Election Results

Winner, Runner-up and 3rd Party Position & Winning Margin According to Polling Stations in Kabisuryanagar Assembly in Assembly Election (AE) under Aska Parliamentary Constituency in Odisha (2019)

Polling Station Number	Winner Party	Winner Votes (%)	Runner-up Party	Runner-up Votes (%)	Winning Margin Votes (%)	Third Party	Third Party Votes (%)	Other Votes (%)
71	BJD	476 (88.81)	BJP	42 (7.84)	434 (80.97)	INC	13 (2.43)	5 (0.93)
72	BJD	445 (73.68)	BJP	134 (22.19)	311 (51.49)	INC	15 (2.48)	10 (1.66)
73	BJD	307 (54.24)	BJP	193 (34.1)	114 (20.14)	INC	39 (6.89)	27 (4.77)
74	BJD	377 (55.93)	BJP	254 (37.69)	123 (18.24)	INC	25 (3.71)	18 (2.67)
75	BJD	412 (55.23)	BJP	278 (37.27)	134 (17.96)	INC	44 (5.9)	12 (1.61)
76	BJD	317 (54.84)	BJP	214 (37.02)	103 (17.82)	INC	19 (3.29)	28 (4.84)
77	BJD	294 (48.04)	BJP	273 (44.61)	21 (3.43)	INC	25 (4.08)	20 (3.27)
78	BJD	418 (78.57)	BJP	93 (17.48)	325 (61.09)	INC	11 (2.07)	10 (1.88)
79	BJD	324 (73.47)	BJP	95 (21.54)	229 (51.93)	INC	7 (1.59)	15 (3.4)
80	BJD	282 (65.43)	BJP	132 (30.63)	150 (34.8)	INC	7 (1.62)	10 (2.32)
81	BJD	354 (52.14)	BJP	266 (39.18)	88 (12.96)	INC	26 (3.83)	33 (4.86)
82	BJP	331 (46.75)	BJD	305 (43.08)	26 (3.67)	INC	41 (5.79)	31 (4.38)
83	BJD	694 (84.12)	BJP	91 (11.03)	603 (73.09)	IND (AKB)	18 (2.18)	22 (2.67)
84	BJD	155 (53.82)	BJP	80 (27.78)	75 (26.04)	INC	28 (9.72)	25 (8.68)
85	BJD	466 (61.24)	BJP	206 (27.07)	260 (34.17)	INC	57 (7.49)	32 (4.2)
86	BJD	524 (80)	BJP	103 (15.73)	421 (64.27)	INC	15 (2.29)	13 (1.98)
87	BJD	560 (88.47)	BJP	59 (9.32)	501 (79.15)	INC	7 (1.11)	7 (1.11)
88	BJD	403 (85.93)	BJP	52 (11.09)	351 (74.84)	IND (AKB)	6 (1.28)	8 (1.71)
89	BJD	421 (58.96)	BJP	227 (31.79)	194 (27.17)	INC	34 (4.76)	32 (4.48)
90	BJD	640 (77.11)	BJP	138 (16.63)	502 (60.48)	INC	30 (3.61)	22 (2.65)
91	BJD	634 (74.07)	BJP	164 (19.16)	470 (54.91)	INC	31 (3.62)	27 (3.15)
92	BJD	402 (53.96)	BJP	303 (40.67)	99 (13.29)	INC	18 (2.42)	22 (2.95)
93	BJD	415 (60.32)	BJP	212 (30.81)	203 (29.51)	INC	31 (4.51)	30 (4.36)
94	BJD	312 (63.67)	BJP	124 (25.31)	188 (38.36)	INC	34 (6.94)	20 (4.08)
95	BJD	398 (60.03)	BJP	176 (26.55)	222 (33.48)	INC	62 (9.35)	27 (4.07)
96	BJD	500 (58.41)	BJP	280 (32.71)	220 (25.7)	INC	55 (6.43)	21 (2.45)
97	BJD	341 (53.28)	BJP	239 (37.34)	102 (15.94)	INC	31 (4.84)	29 (4.53)
98	BJD	343 (48.17)	BJP	309 (43.4)	34 (4.77)	INC	38 (5.34)	22 (3.09)
99	BJD	388 (71.06)	BJP	128 (23.44)	260 (47.62)	INC	18 (3.3)	12 (2.2)
100	BJD	338 (78.97)	BJP	69 (16.12)	269 (62.85)	INC	12 (2.8)	9 (2.1)
101	BJD	439 (53.08)	BJP	316 (38.21)	123 (14.87)	IND (AKB)	26 (3.14)	46 (5.56)
102	BJD	260 (66.5)	BJP	99 (25.32)	161 (41.18)	INC	22 (5.63)	10 (2.56)
103	BJD	254 (52.16)	BJP	176 (36.14)	78 (16.02)	INC	29 (5.95)	28 (5.75)
104	BJD	528 (67.52)	BJP	203 (25.96)	325 (41.56)	INC	24 (3.07)	27 (3.45)
105	BJD	598 (70.02)	BJP	228 (26.7)	370 (43.32)	IND (AKB)	10 (1.17)	18 (2.11)

Contd....

Socio-Economic Amenities - Rural

Access to Education Facilities

Particulars	Number of Villages (% of Population)				
	Available	Not Available	If Not Available (Distance of Nearest Facility)		
			A	B	C
Govt. Primary School	174 (98)	28 (2)	23 (2)	3 (0)	1 (0)
Private Primary School	16 (15)	186 (85)	0 (0)	0 (0)	0 (0)
Govt. Middle School	92 (77)	110 (23)	49 (12)	54 (10)	6 (0)
Private Middle School	15 (15)	187 (85)	0 (0)	0 (0)	0 (0)
Govt. Secondary School	44 (46)	158 (54)	69 (23)	37 (11)	0 (0)
Private Secondary School	14 (14)	188 (86)	27 (10)	21 (8)	0 (0)
Govt. Senior Secondary School	7 (7)	195 (93)	21 (9)	34 (16)	43 (15)
Private Senior Secondary School	2 (2)	200 (98)	24 (15)	49 (30)	23 (8)
Govt. Arts and Science Degree College	0 (0)	202 (100)	2 (1)	24 (13)	79 (35)
Private Arts and Science Degree College	3 (2)	199 (98)	16 (7)	51 (32)	27 (10)
Govt. Engineering College	0 (0)	202 (100)	1 (0)	0 (0)	200 (99)
Private Engineering College	1 (1)	201 (99)	0 (0)	0 (0)	0 (0)
Govt. Medicine College	0 (0)	202 (100)	0 (0)	1 (1)	201 (99)
Private Medicine College	0 (0)	202 (100)	0 (0)	0 (0)	0 (0)
Govt. Management Institute	0 (0)	202 (100)	0 (0)	1 (0)	190 (93)
Private Management Institute	2 (1)	200 (99)	0 (0)	0 (0)	9 (6)
Govt. Polytechnic	0 (0)	202 (100)	0 (0)	0 (0)	158 (71)
Private Polytechnic	0 (0)	202 (100)	0 (0)	1 (2)	32 (21)
Govt. Vocational Training School/ITI	0 (0)	202 (100)	0 (0)	10 (6)	92 (40)
Private Vocational Training School/ITI	2 (1)	200 (99)	11 (7)	23 (11)	55 (31)
Govt. Non Formal Training Centre	0 (0)	202 (100)	0 (0)	1 (1)	97 (45)
Private Non Formal Training Centre	0 (0)	202 (100)	0 (0)	1 (0)	33 (16)
Govt. School For Disabled	0 (0)	202 (100)	0 (0)	5 (6)	110 (53)
Private School For Disabled	0 (0)	202 (100)	7 (5)	19 (8)	38 (15)
Government Others	0 (0)	202 (100)	0 (0)	0 (0)	1 (1)
Private Others	0 (0)	202 (100)	0 (0)	1 (0)	2 (1)

Note : Distance A : Less than 5 km; B : Between 5-10 km; C : 10+ km.; Source : Data Analysis is based on 2011 Census.

DISCLAIMER

The Terms of Use and Disclaimer of Datanet India Private Limited (hereinafter referred to as "Datanet") for use of this analysis report of **Kabisuryanagar Assembly Constituency (Kabisuryanagar Vidhan Sabha)** :-

1. **Assembly Factbook™** is a Registered Trade Mark owned by Datanet.
2. All the maps are sketched and graphical representation only and have not been drawn to the scale and also not to represent the actual geographical area or boundary of the unit.
3. The data for the aforesaid analysis is based on authentic sources and has been culled from the various publications of Census, CSO and NSSO for district and block level data, various central and state government departments, Central & State Elections Commissions and the concerned Returning Officers' releases, Electoral Rolls, Election results and allied publications, internal assessment, surveys, estimates and analysis. Therefore, certain adjustment of data at micro level may have been done to arrive closer to the macro data.
4. Data have been provided on an "As Is" and "As AVAILABLE" basis
5. The colours shown in the maps or diagram and charts of a particular party, alliance or AC are indicative and do not represent them.
6. This publication which includes maps, sheets, graphs and data would be the property under copyright of Datanet only. The user may use these for its internal study, analysis and research purposes. It's public display, re-selling or any commercial uses by the user are not allowed.
7. Datanet has taken due care and caution in compilation and processing of data and allied information, but does not guarantee the accuracy, adequacy or completeness of any information/analysis and will be not responsible for any errors or omissions or for the results obtained from the use of such information/analysis.
8. All the contents for the publication have been culled from various authentic sources and Datanet reasonably believes such sources to be reliable, but does not make any representations, express or implied as to the accuracy or fitness of use of such information. The information or contents of the information/analysis do not constitute advice and should not be relied upon in making (or refraining from making) any decision. Any reliance placed upon the information provided by Datanet is the sole responsibility and strictly at the user's risk.
9. In no event will Datanet be liable for any damages (including, without limitation, damages for loss of business projects, or loss of profits) arising in contract, tort or otherwise from the use of or inability to use any of its contents, or from any action taken (or refrained from being taken) as a result of using the analysis or any of its contents. Datanet its directors, owners, editors, officials, employees, distributor and agents or any associate will not be liable for any errors in the information contained or any consequences arising from the use of the contents of the provided information/analysis.
10. If any provision of these terms and conditions is held invalid or illegal or unenforceable for any reason by any court of competent jurisdiction, such provision shall be severed and the remainder of provisions of the terms and conditions shall continue in full force and effect as if the Term of Use had been executed with the invalid, illegal or unenforceable provision eliminated.
11. If there are any discrepancies in the information provided, please bring it to attention of Datanet for suitable rectification measures.

Buy Online This Complete Book At
Indiastat Publication Book Store

www.indiastatpublications.com

or go directly at

[http://www.indiastatpublications.com/
Assembly_factbook/Odisha/Aska/ Kabisuryanagar](http://www.indiastatpublications.com/Assembly_factbook/Odisha/Aska/Kabisuryanagar)

 **india**stat**elections**

ISBN : 978-93-6219-288-2



9 789362 192882