



Odisha

# Assembly Factbook™

Bhubaneswar North (Uttar) Assembly  
Constituency



Key Electoral Data of Bhubaneswar North (Uttar)  
Assembly Constituency (Vidhan Sabha)

Odisha

# **Assembly Factbook™**

Bhubaneswar North (Uttar) Assembly Constituency



Bhubaneswar North (Uttar) Vidhan Sabha

## **Editor & Director**

Dr. R.K. Thukral

## **Research Editor**

Dr. Shafeeq Rahman

## **Compiled, Researched and Published by Datanet India Pvt. Ltd.**

D-100, 1st Floor,

Okhla Industrial Area, Phase-I,  
New Delhi- 110020.

Ph.: 91-11- 43580781-84

Email : support@indiastatpublications.com

Website : www.indiastatelections.com

## **Online Book Store :**

www.indiastatpublications.com

**Report No. :** AFB/OD-113-0125

**ISBN :** 978-93-5301-884-9

**First Edition :** January, 2018

**Eighth Updated Edition :** January, 2025

**Price :** Rs. 11500/-

US\$ 310

**© Datanet India Pvt. Ltd.**

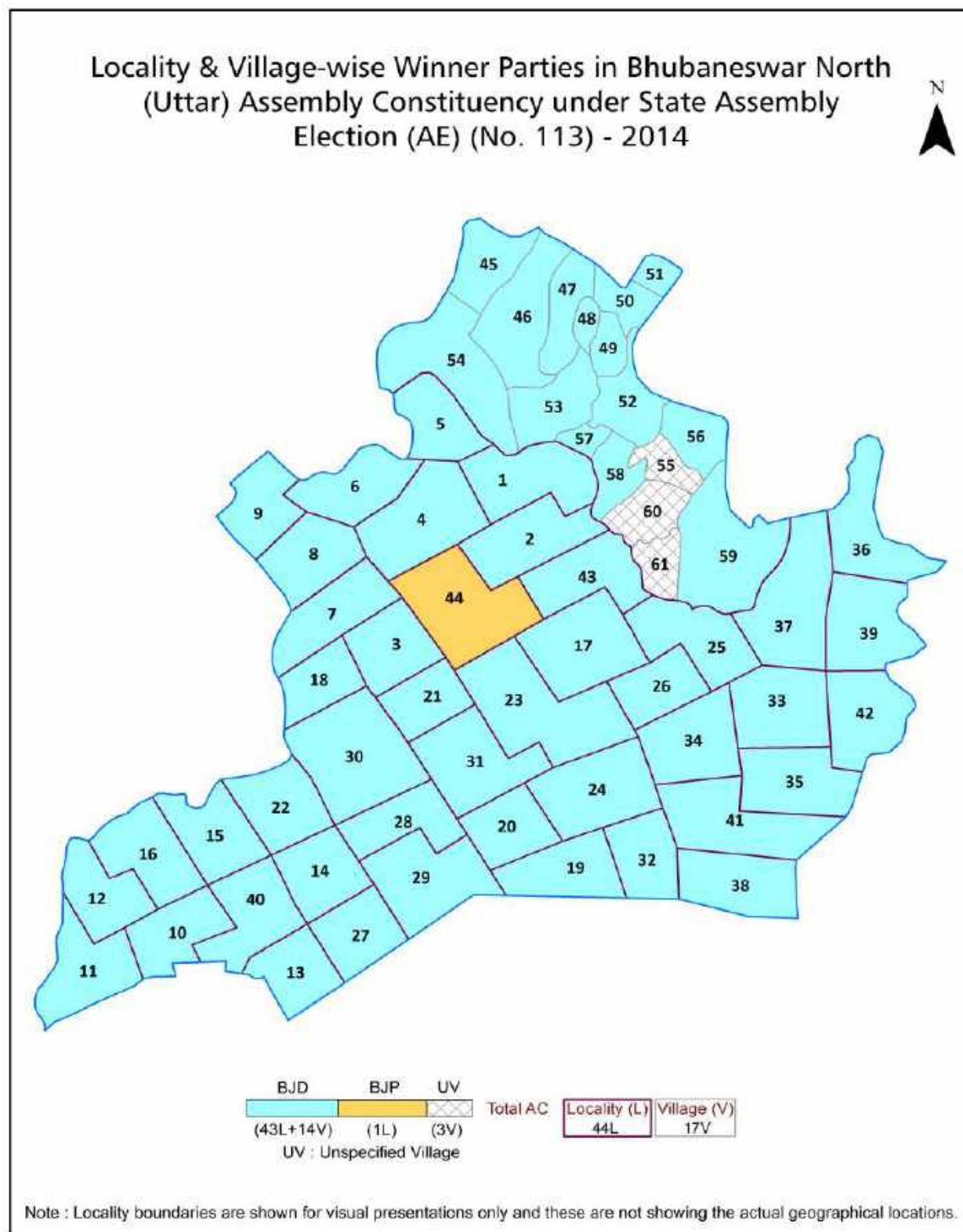
All rights reserved. No part of this book may be reproduced, stored in a retrieval system or transmitted in any form or by any means, mechanical photocopying, photographing, scanning, recording or otherwise without the prior written permission of the publisher. Please refer to Disclaimer at page no. 183 for the use of this publication.

Printed in India

No.	Particulars	Page No.
	<b>Introduction</b>	
1	Assembly Constituency - (Vidhan Sabha) at a Glance   Features of Assembly as per Delimitation Commission of India (2008)	1-2
	<b>Location and Political Maps</b>	
2	Location Map   Boundaries of Assembly Constituency - (Vidhan Sabha) in District   Boundaries of Assembly Constituency under Parliamentary Constituency - (Lok Sabha)   Locality & Village-wise Winner Parties- 2024-PE, 2024-AE, 2019-PE, 2019-AE, 2014-PE, 2014-AE, 2009-PE and 2009-AE	3-11
	<b>Administrative Setup (2011)</b>	
3	District   Sub-district   Towns   Villages   Inhabited Villages   Uninhabited Villages   Village Panchayat   Intermediate Panchayat	12-14
	<b>Demographics (2011)</b>	
4	Population   Households   Rural/Urban Population   Villages by Population Size   Sex Ratio (Total & 0-6 Years)   Religious Population   Social Population   Literacy Rate	15-16
	<b>Electoral Features</b>	
5	Important Dates of Last Elections Held   Electors by Gender   Service Electors   Voters   Voters Turnout   Polling Stations & Average Number of Electors per Polling Station   Electors by Age Group   Present Elected Representatives	17-22
	<b>Historical Summary Election Results</b>	
6	Vote Share of Major Parties   Winning Margin (Number & Percentage   Polarity of Parties   Summary Result of Assembly Segment of Parliamentary Elections 2024, 2019, 2014 and 2009   Summary Result of Assembly Elections 2024, 2019, 2014 and 2009	23-32
	<b>Polling Station Level Election Results</b>	
7	Name and Number of Polling Station 2024-PE, 2024-AE, 2019-PE, 2019-AE, 2014-PE, 2014-AE, 2009-PE and 2009-AE   Polling Station-wise Electors, Voters & Voters Turnout 2024-PE, 2024-AE, 2019-PE, 2019-AE, 2014-PE, 2014-AE, 2009-PE and 2009-AE   Polling Station wise Elections Results 2024-PE, 2024-AE, 2019-PE, 2019-AE, 2014-PE, 2014-AE, 2009-PE and 2009-AE	33-162
	<b>Share of Assembly Constituency</b>	
8	Share of Assembly Constituency - (Vidhan Sabha) in State, District and Parliamentary Constituency - (Lok Sabha)	163
	<b>Socio-Economic Amenities (2011)</b>	
9	Access to Administrative Units   Agricultural, Manufacturing and Industrial Commodities   Demographic Indicators   Education   Health & Manpower   Drinking Water Supply   Sanitation   Entertainment and Recreations Infrastructure   Power   Food Allocation Distribution and Marketing of Agriculture Commodities Infrastructure   Transport and Road Infrastructure   Communication   Banking and Financial Services   Land Use   Irrigation Source	165-179
10	<b>Abbreviation &amp; Sources</b>	180-181
11	<b>Disclaimer</b>	183



## Location & Political Map



## Administrative Setup

### List of Village Panchayat & Intermediate Panchayat (Block) Name - 2011

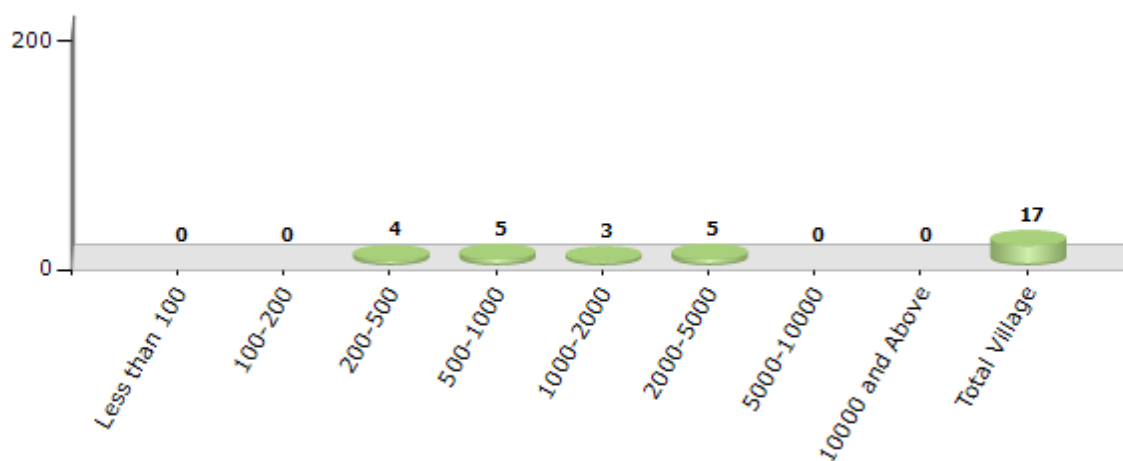
Village Name	Village Panchayat Name	Intermediate Panchayat Name
Balipada	Dadha	Bhubaneswar
Barimunda	Barimunda	Bhubaneswar
Dadha	Dadha	Bhubaneswar
Dhaua	Kalyanpur	Bhubaneswar
Gandarpur	Kalyanpur	Bhubaneswar
Jhinkardiha	Dadha	Bhubaneswar
Kalyanpur	Kalyanpur	Bhubaneswar
Kantunia	Dadha	Bhubaneswar
Khairapada	Kalyanpur	Bhubaneswar
Krushnasaranpur	Barimunda	Bhubaneswar
Marchia	Dadha	Bhubaneswar
Nuabanta	Kalyanpur	Bhubaneswar
Ostapada	Kalyanpur	Bhubaneswar
Padasahi	Dadha	Bhubaneswar
Raghunathpur	Raghunathpur	Bhubaneswar
Singada	Barimunda	Bhubaneswar
Tangibanta	Barimunda	Bhubaneswar

## Demographic

### Number of Villages by Population Size - 2011

Less than 100	100-200	200-500	500-1000	1000-2000	2000-5000	5000-10000	10000 and Above	Total Village
0	0	4	5	3	5	0	0	17

Number of Villages by Population Size - 2011



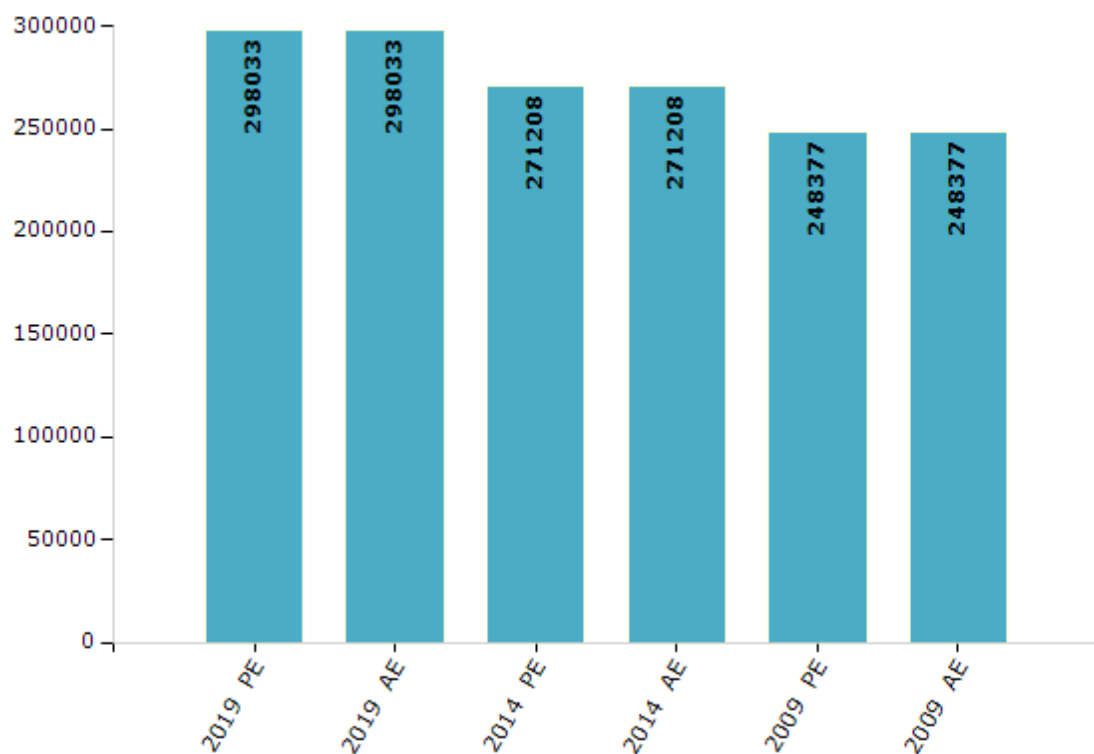
## Electoral Features

### Electors by Male & Female

Year	Male	Female	Others	Total
2019 PE	165298	132623	112	298033
2019 AE	165298	132623	112	298033
2014 PE	154350	116823	35	271208
2014 AE	154350	116823	35	271208
2009 PE	144008	104369	-	248377
2009 AE	144008	104369	-	248377
2004 PE	-	-	-	-
2004 AE	-	-	-	-
2000 AE	-	-	-	-
1999 PE	-	-	-	-
1995 AE	-	-	-	-

Year	Male	Female	Others	Total
1990 AE	-	-	-	-
1985 AE	-	-	-	-
1980 AE	-	-	-	-
1977 AE	-	-	-	-
1974 AE	-	-	-	-
1971 AE	-	-	-	-
1967 AE	-	-	-	-
1961 AE	-	-	-	-
1957 AE	-	-	-	-
1952 AE	-	-	-	-

Number of Electors



Note : AE : Assembly Election, PE : Assembly Segment of Parliamentary Election

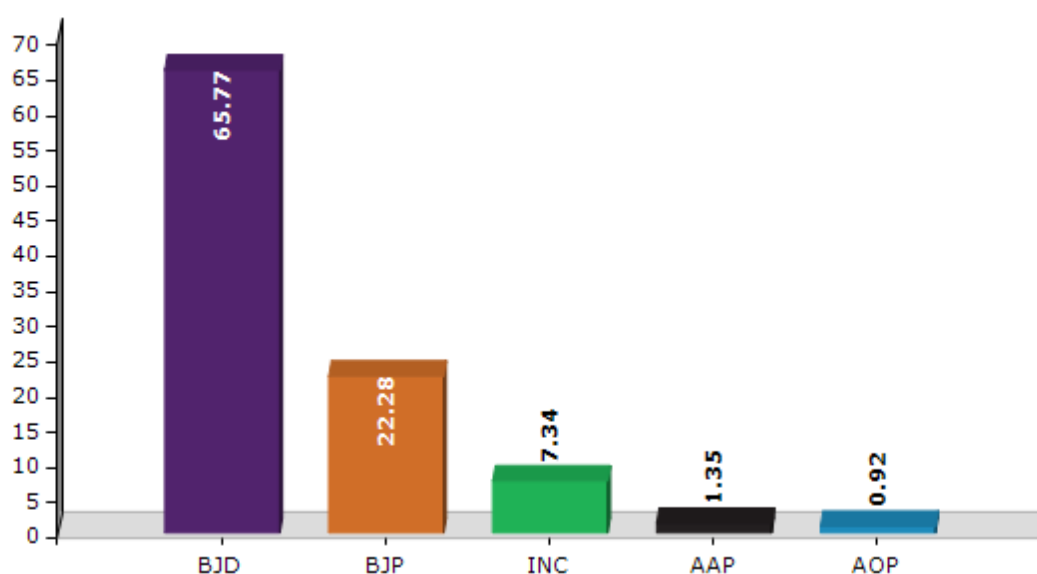


## Historical Summary Election Results

### Summary Result of Assembly Election - 2014

Candidate Name	Party	Votes	Votes %
Priyadarshi Mishra	BJD	73728	65.77
Dillip Mohanty	BJP	24971	22.28
Manoranjan Dash	INC	8223	7.34
Swarna Lata Pattnaik	AAP	1513	1.35
Subhas Chandra Parida	AOP	1030	0.92
Mahendra Kumar Parida	CPI(ML)(L)	251	0.22
Swami Sampurnananda Saraswati	IND	246	0.22
Narendra Panda	KS	229	0.2
Bikekananda Patra	AITC	213	0.19
Subhash Chandra Dash	SP	176	0.16
Rajalaxmi Nayak	CPIM	155	0.14
Rabindra Kumar Patra	IND	120	0.11
Hrusikesh Sadangi	PBI	86	0.08
	NOTA	1151	1.03

Votes Percentage of Top Parties - 2014



## Polling Station Level Election Results

### Number and Name of Polling Stations (PS) (2019 AE)

Number of Polling Stations	Name of Polling Stations	Number of Polling Stations	Name of Polling Stations
1	11-Raghunathpur-2	22	2222-Kalarahanga-3
2	22-Raghunathpur-3	23	2323-Kalarahanga-2
3	33-Padasahi	24	2424-Patia-1
4	44-Kalajhari	25	2525-Patia-2
5	55-Raghunathpur-1	26	2626-Patia-3
6	66-Kendupatna-1	27	2727-Patia-4
7	77-Kendupatna-2	28	2828-Patia-5
8	88-Balipada	29	2929-Patia-7
9	99-Jhinkardiha	30	3030-Patia-8
10	1010-Maricha	31	3131-Prasantibihar,Patia-9
11	1111-Kantunia	32	3232-Prasantibihar,Patia-10
12	1212-Khairapada	33	3333-Prasantibihar,Patia-11
13	1313-Dhawa	34	3434-Prasantibihar,Patia-12
14	1414-Gandarpur-1	35	3535-Sikharachandi-1
15	1515-Gandarpur-2	36	3636-Sikharachandi-2
16	1616-Kalyanapur-1	37	3737-Sikharachandi-3
17	1717-Kalyanapur-2	38	3838-Sikharachandi-4
18	1818-Ostapada	39	3939-Injina
19	1919-Tangibanta	40	4040-Rokat
20	2020-Singada	41	4141-Barimunda
21	2121-Kalarahanga-1	42	4242-Padmakesharipur

Contd....

## Polling Station Level Election Results

### Polling Station-wise Votes Secured by Overall Top Five Parties in Bhubaneswar North (Uttar) Assembly in Assembly Election (AE) under Bhubaneswar Parliamentary Constituency in Odisha (2019)

Number of Polling Station	Winner - Susant Kumar Rout (BJD)	Runner-up - Aparajita Mohanty (BJP)	3rd - Itish Kumar Pradhan (INC)	4th - Jugansu Sekhar Panda (IND)	5th - Asutosh Samantaray (IND)	NOTA	Other	Total Votes Secured
36	422	284	13	0	1	8	23	751
37	NV	NV	NV	NV	NV	NV	NV	NV
38	200	141	13	2	0	3	5	364
39	NV	NV	NV	NV	NV	NV	NV	NV
40	443	150	17	34	19	4	40	707
41	235	67	5	45	10	10	14	386
42	633	247	30	10	90	31	39	1080
43	557	234	10	65	16	16	27	925
44	499	262	16	30	0	7	11	825
45	319	242	20	10	0	4	28	623
46	204	177	21	4	0	8	11	425
47	247	235	12	1	1	4	12	512
48	247	232	10	0	0	2	9	500
49	210	174	4	1	1	4	9	403
50	255	192	8	0	2	8	7	472
51	333	234	17	14	0	8	15	621
52	189	185	19	2	1	5	2	403
53	164	174	7	1	0	1	3	350
54	261	165	5	0	1	7	10	449
55	204	163	11	3	0	3	4	388
56	278	164	23	1	0	7	9	482
57	226	275	22	4	4	6	6	543
58	244	184	37	3	0	4	7	479
59	245	183	20	1	2	2	11	464
60	298	285	27	1	0	7	8	626
61	231	241	26	1	1	22	1	523
62	244	173	11	1	2	3	10	444
63	221	156	24	4	0	10	9	424
64	167	177	12	3	0	2	6	367
65	198	191	15	9	0	1	7	421
66	137	156	19	4	1	2	5	324
67	149	206	12	4	0	3	2	376
68	201	228	16	2	0	9	6	462
69	292	177	15	1	2	4	10	501
70	148	230	16	3	0	9	7	413

Contd....

## Polling Station Level Election Results

**Winner, Runner-up and 3rd Party Position & Winning Margin According to Polling Stations in Bhubaneswar North (Uttar) Assembly in Assembly Election (AE) under Bhubaneswar Parliamentary Constituency in Odisha (2019)**

Polling Station Number	Winner Party	Winner Votes (%)	Runner-up Party	Runner-up Votes (%)	Winning Margin Votes (%)	Third Party	Third Party Votes (%)	Other Votes (%)
71	BJD	194 (50.52)	BJP	171 (44.53)	23 (5.99)	INC	12 (3.13)	7 (1.82)
72	BJD	319 (51.12)	BJP	266 (42.63)	53 (8.49)	INC	19 (3.04)	20 (3.21)
73	BJD	315 (53.94)	BJP	225 (38.53)	90 (15.41)	INC	29 (4.97)	15 (2.57)
74	BJD	348 (50.22)	BJP	288 (41.56)	60 (8.66)	INC	35 (5.05)	22 (3.17)
75	BJD	386 (50.92)	BJP	319 (42.08)	67 (8.84)	INC	26 (3.43)	27 (3.56)
76	BJP	270 (47.2)	BJD	262 (45.8)	8 (1.4)	INC	18 (3.15)	22 (3.85)
77	BJP	267 (45.56)	BJD	259 (44.2)	8 (1.36)	INC	39 (6.66)	21 (3.58)
78	BJD	328 (55.78)	BJP	211 (35.88)	117 (19.9)	INC	29 (4.93)	20 (3.4)
79	NV	NV (NV)	NV	NV (NV)	NV (NV)	NV	NV (NV)	NV (NV)
80	BJD	280 (53.23)	BJP	178 (33.84)	102 (19.39)	INC	43 (8.17)	25 (4.75)
81	BJD	269 (60.59)	BJP	143 (32.21)	126 (28.38)	INC	18 (4.05)	14 (3.15)
82	BJD	267 (53.72)	BJP	168 (33.8)	99 (19.92)	INC	50 (10.06)	12 (2.41)
83	BJD	268 (50.95)	BJP	214 (40.68)	54 (10.27)	INC	19 (3.61)	25 (4.75)
84	BJD	216 (48.76)	BJP	182 (41.08)	34 (7.68)	INC	35 (7.9)	10 (2.26)
85	BJD	214 (46.83)	BJP	203 (44.42)	11 (2.41)	INC	26 (5.69)	14 (3.06)
86	BJD	163 (50)	BJP	121 (37.12)	42 (12.88)	INC	30 (9.2)	12 (3.68)
87	BJD	256 (45.47)	BJP	251 (44.58)	5 (0.89)	INC	34 (6.04)	22 (3.91)
88	BJD	151 (49.67)	BJP	128 (42.11)	23 (7.56)	INC	12 (3.95)	13 (4.28)
89	BJD	227 (54.96)	BJP	135 (32.69)	92 (22.27)	INC	17 (4.12)	34 (8.23)
90	BJD	215 (51.56)	BJP	174 (41.73)	41 (9.83)	INC	15 (3.6)	13 (3.12)
91	BJD	189 (52.65)	BJP	138 (38.44)	51 (14.21)	INC	13 (3.62)	19 (5.29)
92	BJD	172 (49.86)	BJP	143 (41.45)	29 (8.41)	INC	11 (3.19)	19 (5.51)
93	BJD	198 (50.64)	BJP	165 (42.2)	33 (8.44)	INC	16 (4.09)	12 (3.07)
94	BJD	277 (55.73)	BJP	184 (37.02)	93 (18.71)	INC	14 (2.82)	22 (4.43)
95	BJP	209 (49.41)	BJD	180 (42.55)	29 (6.86)	IND (JSP)	15 (3.55)	19 (4.49)
96	BJP	207 (47.59)	BJD	204 (46.9)	3 (0.69)	INC	11 (2.53)	13 (2.99)
97	BJP	158 (50.32)	BJD	125 (39.81)	33 (10.51)	INC	20 (6.37)	11 (3.5)
98	BJD	168 (47.86)	BJP	150 (42.74)	18 (5.12)	INC	26 (7.41)	7 (1.99)
99	BJD	169 (52)	BJP	139 (42.77)	30 (9.23)	INC	12 (3.69)	5 (1.54)
100	BJP	159 (50.16)	BJD	141 (44.48)	18 (5.68)	INC	12 (3.79)	5 (1.58)
101	BJD	116 (58)	BJP	74 (37)	42 (21)	INC	6 (3)	4 (2)
102	BJD	325 (68.13)	BJP	118 (24.74)	207 (43.39)	INC	20 (4.19)	14 (2.94)
103	BJD	253 (65.21)	BJP	95 (24.48)	158 (40.73)	INC	26 (6.7)	14 (3.61)
104	BJD	573 (56.73)	BJP	388 (38.42)	185 (18.31)	INC	22 (2.18)	27 (2.67)
105	BJD	448 (46.81)	BJP	386 (40.33)	62 (6.48)	INC	69 (7.21)	54 (5.64)

Contd....

## Socio-Economic Amenities - Rural

### Access to Education Facilities

Particulars	Number of Villages (% of Population)				
	Available	Not Available	If Not Available (Distance of Nearest Facility)		
			A	B	C
Govt. Primary School	17 (100)	0 (0)	0 (0)	0 (0)	0 (0)
Private Primary School	0 (0)	17 (100)	0 (0)	0 (0)	0 (0)
Govt. Middle School	13 (91)	4 (9)	1 (2)	3 (6)	0 (0)
Private Middle School	0 (0)	17 (100)	0 (0)	0 (0)	0 (0)
Govt. Secondary School	5 (60)	12 (40)	9 (33)	3 (7)	0 (0)
Private Secondary School	0 (0)	17 (100)	0 (0)	0 (0)	0 (0)
Govt. Senior Secondary School	1 (12)	16 (88)	0 (0)	1 (17)	4 (17)
Private Senior Secondary School	0 (0)	17 (100)	5 (17)	6 (37)	0 (0)
Govt. Arts and Science Degree College	1 (12)	16 (88)	6 (18)	7 (54)	1 (9)
Private Arts and Science Degree College	0 (0)	17 (100)	1 (5)	1 (2)	0 (0)
Govt. Engineering College	0 (0)	17 (100)	3 (20)	10 (62)	4 (18)
Private Engineering College	0 (0)	17 (100)	0 (0)	0 (0)	0 (0)
Govt. Medicine College	0 (0)	17 (100)	0 (0)	0 (0)	0 (0)
Private Medicine College	0 (0)	17 (100)	1 (17)	11 (59)	5 (23)
Govt. Management Institute	0 (0)	17 (100)	0 (0)	0 (0)	10 (30)
Private Management Institute	0 (0)	17 (100)	0 (0)	0 (0)	0 (0)
Govt. Polytechnic	0 (0)	17 (100)	0 (0)	0 (0)	0 (0)
Private Polytechnic	0 (0)	17 (100)	0 (0)	1 (2)	0 (0)
Govt. Vocational Training School/ITI	0 (0)	17 (100)	0 (0)	0 (0)	0 (0)
Private Vocational Training School/ITI	0 (0)	17 (100)	0 (0)	1 (2)	0 (0)
Govt. Non Formal Training Centre	0 (0)	17 (100)	0 (0)	0 (0)	0 (0)
Private Non Formal Training Centre	0 (0)	17 (100)	0 (0)	1 (2)	0 (0)
Govt. School For Disabled	0 (0)	17 (100)	0 (0)	0 (0)	0 (0)
Private School For Disabled	0 (0)	17 (100)	0 (0)	1 (2)	0 (0)
Government Others	0 (0)	17 (100)	0 (0)	0 (0)	0 (0)
Private Others	0 (0)	17 (100)	0 (0)	1 (2)	0 (0)

Note : Distance A : Less than 5 km; B : Between 5-10 km; C : 10+ km.; Source : Data Analysis is based on 2011 Census.

## DISCLAIMER

The Terms of Use and Disclaimer of Datanet India Private Limited (hereinafter referred to as "Datanet") for use of this analysis report of **Bhubaneswar North (Uttar) Assembly Constituency (Bhubaneswar North (Uttar) Vidhan Sabha) :-**

1. **Assembly Factbook™** is a Registered Trade Mark owned by Datanet.
2. All the maps are sketched and graphical representation only and have not been drawn to the scale and also not to represent the actual geographical area or boundary of the unit.
3. The data for the aforesaid analysis is based on authentic sources and has been culled from the various publications of Census, CSO and NSSO for district and block level data, various central and state government departments, Central & State Elections Commissions and the concerned Returning Officers' releases, Electoral Rolls, Election results and allied publications, internal assessment, surveys, estimates and analysis. Therefore, certain adjustment of data at micro level may have been done to arrive closer to the macro data.
4. Data have been provided on an "As Is" and "As AVAILABLE" basis
5. The colours shown in the maps or diagram and charts of a particular party, alliance or AC are indicative and do not represent them.
6. This publication which includes maps, sheets, graphs and data would be the property under copyright of Datanet only. The user may use these for its internal study, analysis and research purposes. It's public display, re-selling or any commercial uses by the user are not allowed.
7. Datanet has taken due care and caution in compilation and processing of data and allied information, but does not guarantee the accuracy, adequacy or completeness of any information/analysis and will be not responsible for any errors or omissions or for the results obtained from the use of such information/analysis.
8. All the contents for the publication have been culled from various authentic sources and Datanet reasonably believes such sources to be reliable, but does not make any representations, express or implied as to the accuracy or fitness of use of such information. The information or contents of the information/analysis do not constitute advice and should not be relied upon in making (or refraining from making) any decision. Any reliance placed upon the information provided by Datanet is the sole responsibility and strictly at the user's risk.
9. In no event will Datanet be liable for any damages (including, without limitation, damages for loss of business projects, or loss of profits) arising in contract, tort or otherwise from the use of or inability to use any of its contents, or from any action taken (or refrained from being taken) as a result of using the analysis or any of its contents. Datanet its directors, owners, editors, officials, employees, distributor and agents or any associate will not be liable for any errors in the information contained or any consequences arising from the use of the contents of the provided information/analysis.
10. If any provision of these terms and conditions is held invalid or illegal or unenforceable for any reason by any court of competent jurisdiction, such provision shall be severed and the remainder of provisions of the terms and conditions shall continue in full force and effect as if the Term of Use had been executed with the invalid, illegal or unenforceable provision eliminated.
11. If there are any discrepancies in the information provided, please bring it to attention of Datanet for suitable rectification measures.



**Buy Online This Complete Book At**  
**Datanet India eBooks Store**

[www.indiastatpublications.com](http://www.indiastatpublications.com)

or go directly at

[http://www.indiastatpublications.com/  
Assembly\\_factbook/Odisha/Bhubaneswar/  
Bhubaneswar\\_North\\_\(Uttar\)](http://www.indiastatpublications.com/Assembly_factbook/Odisha/Bhubaneswar/Bhubaneswar_North_(Uttar))

 **indiaSTAT**elections

ISBN : 978-93-5301-884-9



9 789353 018849