



Uttar Pradesh

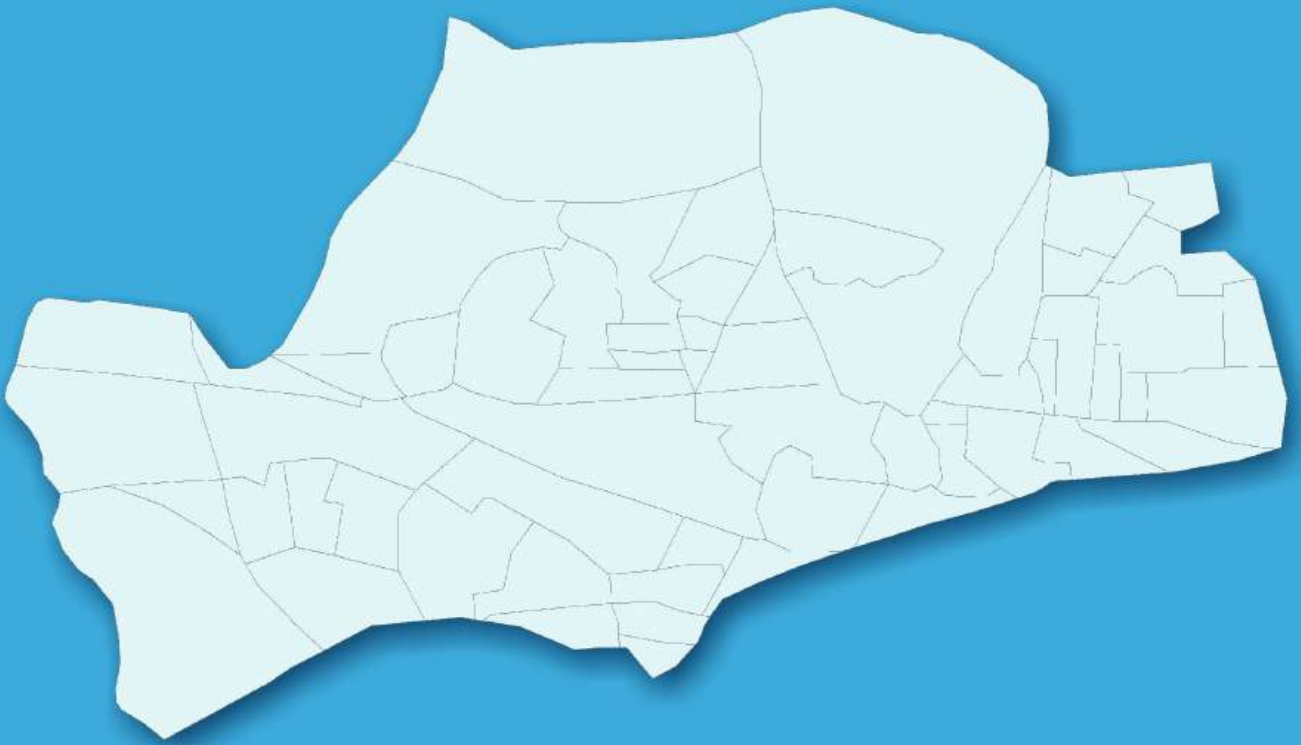
# Assembly Factbook™

Agra North Assembly Constituency



Key Electoral Data of Agra North  
Assembly Constituency (Vidhan Sabha)

Uttar Pradesh  
**Assembly Factbook**<sup>TM</sup>  
Agra North Assembly Constituency



Agra North Vidhan Sabha

**Editor & Director**

Dr. R.K. Thukral

**Research Editor**

Dr. Shafeeq Rahman

**Compiled, Researched and Published by  
Datanet India Pvt. Ltd.**

D-100, 1st Floor,

Okhla Industrial Area, Phase-I,

New Delhi- 110020.

Ph.: 91-11- 43580781-84

Email : support@indiastatpublications.com

Website : www.indiastatelections.com

**Online Book Store :**

www.indiastatpublications.com

**Report No. :** AFB/UP-089-0125

**ISBN :** 978-93-5802-627-6

**First Edition :** January, 2018

**Eighth Updated Edition :** January, 2025

**Price :** Rs.11500/-

US\$ 310

**© Datanet India Pvt. Ltd.**

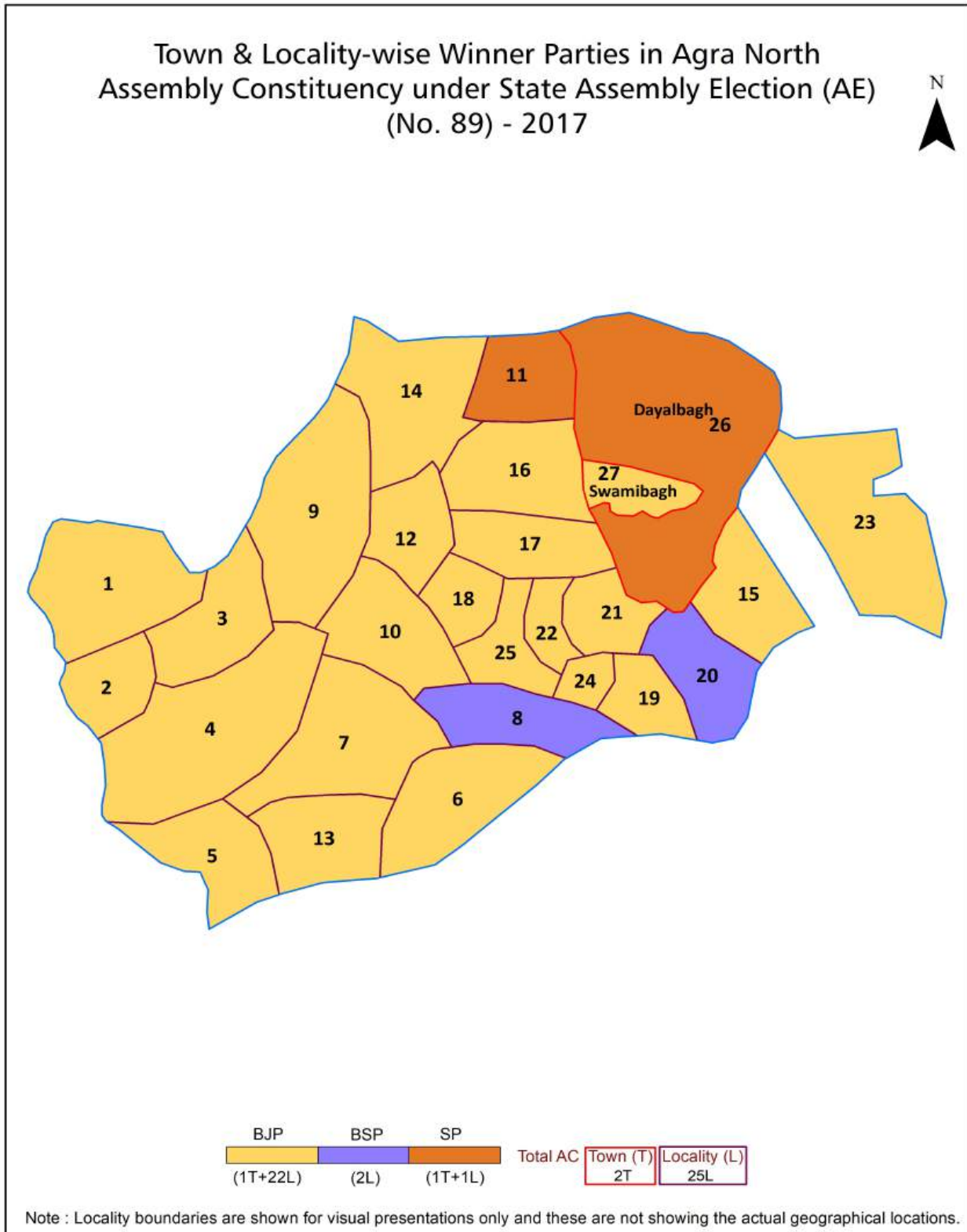
All rights reserved. No part of this book may be reproduced, stored in a retrieval system or transmitted in any form or by any means, mechanical photocopying, photographing, scanning, recording or otherwise without the prior written permission of the publisher. Please refer to Disclaimer at page no. 274 for the use of this publication.

Printed in India

## Contents

No.	Particulars	Page No.
	<b>Introduction</b>	
1	Assembly Constituency - (Vidhan Sabha) at a Glance   Features of Assembly as per Delimitation Commission of India (2008)	1-2
	<b>Location and Political Maps</b>	
2	Location Map   Boundaries of Assembly Constituency - (Vidhan Sabha) in District   Boundaries of Assembly Constituency under Parliamentary Constituency - (Lok Sabha)   Town & Locality-wise Winner Parties-2024, 2022, 2019, 2017, 2014, 2012 and 2009	3-11
	<b>Administrative Setup (2011)</b>	
3	District   Sub-district   Towns   Villages   Inhabited Villages   Uninhabited Villages   Village Panchayat   Intermediate Panchayat	12
	<b>Demographics (2011)</b>	
4	Population   Households   Rural/Urban Population   Towns by Population Size   Sex Ratio (Total & 0-6 Years)   Religious Population   Social Population   Literacy Rate	13-14
	<b>Electoral Features</b>	
5	Important Dates of Last Elections Held   Electors by Gender   Service Electors   Voters   Voters Turnout   Polling Stations & Average Number of Electors per Polling Station   Electors by Age Group   Present Elected Representatives	15-20
	<b>Historical Summary Election Results</b>	
6	Vote Share of Major Parties   Winning Margin (Number & Percentage)   Polarity of Parties   Summary Result of Assembly Segment of Parliamentary Election 2024, 2019, 2014 and 2009   Summary Result of Assembly Elections 2022, 2017 and 2012	21-29
	<b>Polling Station Level Election Results</b>	
7	Name and Number of Polling Station 2024, 2022, 2019, 2017, 2014, 2012 and 2009   Polling Station-wise Electors, Voters & Voters Turnout 2024, 2022, 2019, 2017, 2014, 2012 and 2009   Polling Station wise Elections Results 2024, 2022, 2019, 2017, 2014, 2012 and 2009	30-265
8	<b>Panchayat and Local Bodies Election Results</b> Urban Local Bodies Result 2012	266-267
	<b>Share of Assembly Constituency</b>	
9	Share of Assembly Constituency - (Vidhan Sabha) in State, District and Parliamentary Constituency - (Lok Sabha)	268
10	<b>Abbreviation &amp; Sources</b>	270-273
11	<b>Disclaimer</b>	274

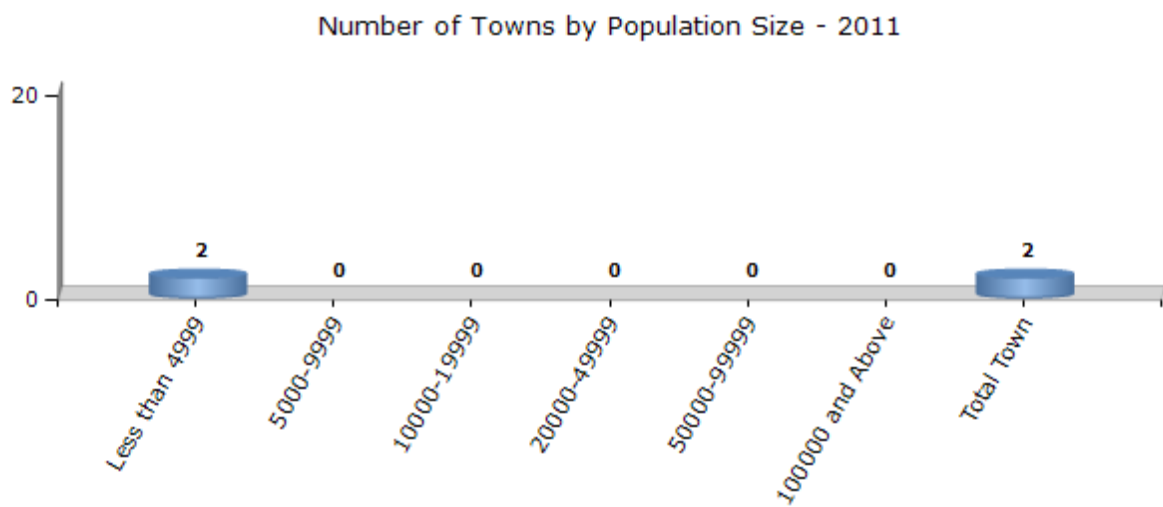
Location & Political Map



## Demographics

### Number of Towns by Population Size - 2011

Less than 4999	5000-9999	10000-19999	20000-49999	50000-99999	100000 and Above	Total Town
2	0	0	0	0	0	2

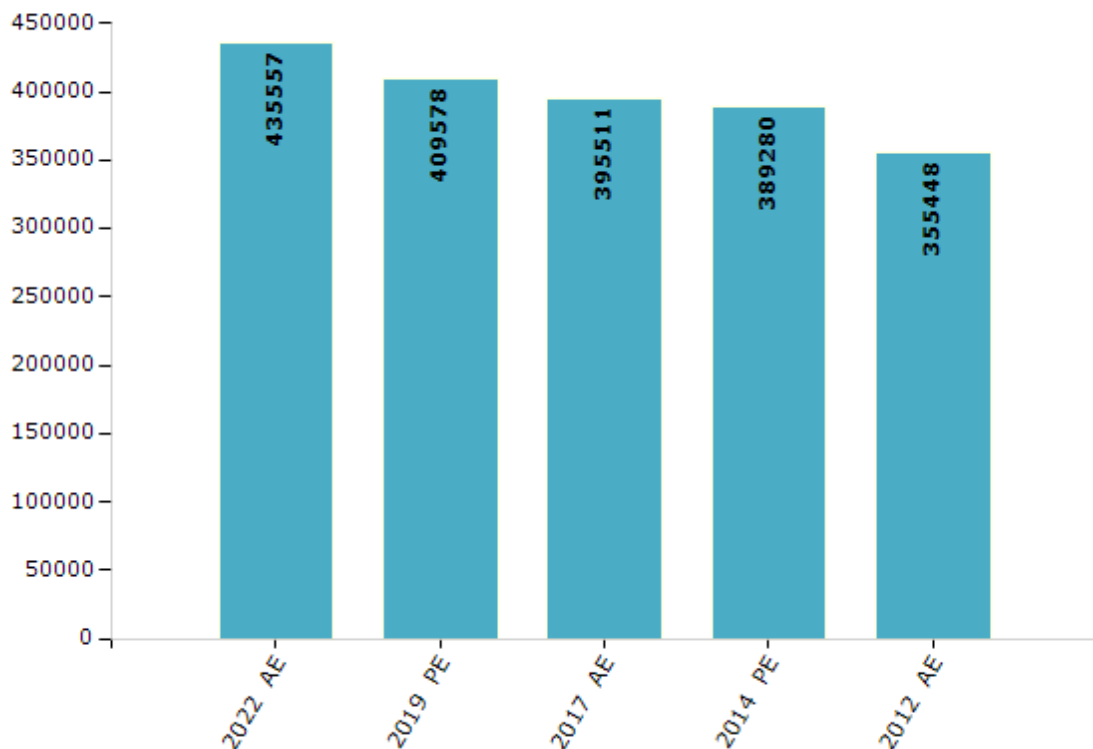


## Electoral Features

### Electors by Male & Female

Year	Male	Female	Others	Total	Year	Male	Female	Others	Total
2022 AE	236058	199480	19	435557	1991 AE	-	-	-	-
2019 PE	223328	186229	21	409578	1989 AE	-	-	-	-
2017 AE	216600	178889	22	395511	1985 AE	-	-	-	-
2014 PE	214444	174816	20	389280	1980 AE	-	-	-	-
2012 AE	195992	159445	11	355448	1977 AE	-	-	-	-
2009 PE	-	-	-	-	1974 AE	-	-	-	-
2007 AE	-	-	-	-	1969 AE	-	-	-	-
2004 PE	-	-	-	-	1967 AE	-	-	-	-
2002 AE	-	-	-	-	1962 AE	-	-	-	-
1999 PE	-	-	-	-	1957 AE	-	-	-	-
1996 AE	-	-	-	-	1952 AE	-	-	-	-
1993 AE	-	-	-	-					

Number of Electors



Note : AE : Assembly Election, PE : Assembly Segment of Parliamentary Election

## Historical Summary Election Results

### Summary Result of Assembly Election - 2017

Candidate Name	Party	Votes	Votes %
Jagan Prasad Garg	BJP	135120	58.55
Er. Gyanendra Gautam	BSP	48800	21.15
Atul Garg	SP	36739	15.92
Kundanika Sharma	IND	3275	1.42
Col. Umesh Verma	RLD	1214	0.53
Pratap Gujar	IND	1163	0.5
Satendra Dixit	IND	834	0.36
Vinit Agrawal	IND	555	0.24
Irfan Khan	VIP	410	0.18
Satya Prakash	IND	270	0.12
Rekha	IND	247	0.11
Dev Kumar	JAM	238	0.1
Mukesh	RSMD	237	0.1
Tejveer Singh	PECP	224	0.1
Vivek Kumar Jain	BSCP	177	0.08
	NOTA	1266	0.55

## Polling Station Level Election Results

### Number and Name of Polling Stations (PS) (2022)

Number of Polling Stations	Name of Polling Stations	Number of Polling Stations	Name of Polling Stations
1	St. Merry Inter College Bain Ka Bazar Sikandra R.No-1	22	Hilmen Public School Arvind Puram Paschimpuri Ke Pas R.No-1
2	St. Merry Inter College Bain Ka Bazar Sikandra R.No-2	23	Hilmen Public School Arvind Puram Paschimpuri Ke Pas R.No-2
3	St. Merry Inter College Bain Ka Bazar Sikandra R.No-3	24	Hilmen Public School Arvind Puram Paschimpuri Ke Pas R.No-3
4	Shri Bhagwan Singh Memorial Inter College Shivakunj Sikandra R.No-1	25	Hilmen Public School Arvind Puram Paschimpuri Ke Pas R.No-4
5	Shri Bhagwan Singh Memorial Inter College Shivakunj Sikandra R.No-2	26	Hilmen Public School Arvind Puram Paschimpuri Ke Pas R.No-5
6	Shri Bhagwan Singh Memorial Inter College Shivakunj Sikandra R.No-3	27	Hilmen Public School Arvind Puram Paschimpuri Ke Pas R.No-6
7	Shri Bhagwan Singh Memorial Inter College Shivakunj Sikandra R.No-4	28	Dr. Mariya Rozy Aka. School Bodla Sikandra Road R.No-1
8	Stuart Ward Memo H.Se. School Sikandra R. No-1	29	Dr. Mariya Rozy Aka. School Bodla Sikandra Road R.No-2
9	Stuart Ward Memo H.Se. School Sikandra R. No-2	30	Dr. Mariya Rozy Aka. School Bodla Sikandra Road R.No-3
10	Stuart Ward Memo H.Se. School Sikandra R. No-3	31	Dr. Mariya Rozy Aka. School Bodla Sikandra Road R.No-4
11	Stuart Ward Memo H.Se. School Sikandra R. No-4	32	Dr. Mariya Rozy Aka. School Bodla Sikandra Road R.No-5
12	Shri Narayani Kanya In.Colle. Sikandra R.No-1	33	Dr. Mariya Rozy Aka. School Bodla Sikandra Road R.No-6
13	Shri Narayani Kanya In.Colle. Sikandra R.No-2	34	Dr. Mariya Rozy Aka. School Bodla Sikandra Road R.No-7
14	Shri Narayani Kanya In.Colle. Sikandra R.No-3	35	Gautan Rishi Inter College Deep Nagar Paschimpuri Road R.No-1
15	Shri Shilraj Digamber Jain In. College Radha Nagar Sikandra R.No-1	36	Gautan Rishi Inter College Deep Nagar Paschimpuri Road R.No-2
16	Shri Shilraj Digamber Jain In. College Radha Nagar Sikandra R.No-2	37	Gautan Rishi Inter College Deep Nagar Paschimpuri Road R.No-3
17	Shri Shilraj Digamber Jain In. College Radha Nagar Sikandra R.No-3	38	Gautan Rishi Inter College Deep Nagar Paschimpuri Road R.No-4
18	S.K.L Public Laxmi Nagar Sikandra R.No-1	39	Gautan Rishi Inter College Deep Nagar Paschimpuri Road R.No-5
19	S.K.L Public Laxmi Nagar Sikandra R.No-2	40	Gautan Rishi Inter College Deep Nagar Paschimpuri Road R.No-6
20	S.K.L Public Laxmi Nagar Sikandra R.No-3	41	Gautan Rishi Inter College Deep Nagar Paschimpuri Road R.No-7
21	S.K.L Public Laxmi Nagar Sikandra R.No-4	42	Shanti Shishu Mandir Ju.Ha. School Dehtora Road Bodla R.No-1

Contd....

## Polling Station Level Election Results

### Polling Station-wise Votes Secured by Overall Top Five Parties in Agra North Assembly in Assembly Election (AE) under Agra Parliamentary Constituency in Uttar Pradesh (2022)

Number of Polling Station	Winner - Purshottam Khandelwal (BJP)	Runner-up - Shabbir Abbas (BSP)	3rd - Gyanendra (SP)	4th - Vinod Bansal (INC)	5th - Kapil Vajpai (AAP)	NOTA	Other	Total Votes Secured
36	454	74	68	9	13	0	5	623
37	306	55	51	6	0	0	2	420
38	374	68	88	8	4	0	2	544
39	570	76	48	11	10	0	1	716
40	422	62	104	22	3	0	0	613
41	571	16	63	3	14	0	2	669
42	453	9	52	3	1	0	4	522
43	361	47	81	9	4	0	4	506
44	433	24	118	3	2	0	9	589
45	207	65	151	5	2	0	7	437
46	229	99	122	2	3	0	2	457
47	197	49	161	6	5	0	3	421
48	291	54	70	3	0	0	7	425
49	315	211	117	7	2	0	9	661
50	351	75	152	9	0	0	5	592
51	116	264	23	3	1	0	6	413
52	277	72	26	10	3	0	2	390
53	149	263	64	4	3	0	4	487
54	446	25	59	6	2	0	3	541
55	256	51	230	6	4	0	5	552
56	399	13	50	12	10	0	6	490
57	595	33	53	17	4	0	8	710
58	324	3	42	10	4	0	5	388
59	610	2	47	6	2	0	9	676
60	537	16	92	9	4	0	12	670
61	442	6	201	4	2	0	7	662
62	460	11	102	8	1	0	3	585
63	365	18	204	4	4	0	9	604
64	452	11	47	6	2	0	1	519
65	553	13	78	4	5	0	6	659
66	158	167	169	8	3	0	5	510
67	151	170	65	7	2	0	5	400
68	238	152	183	11	4	0	6	594
69	214	66	215	12	2	0	4	513
70	137	83	168	2	5	0	5	400

Contd....

## Polling Station Level Election Results

**Winner, Runner-up and 3rd Party Position & Winning Margin According to Polling Stations in Agra North Assembly in Assembly Election (AE) under Agra Parliamentary Constituency in Uttar Pradesh (2022)**

Polling Station Number	Winner Party	Winner Votes (%)	Runner-up Party	Runner-up Votes (%)	Winning Margin Votes (%)	Third Party	Third Party Votes (%)	Other Votes (%)
71	BJP	331 (58.58)	SP	163 (28.85)	168 (29.73)	BSP	51 (9.03)	20 (3.54)
72	BJP	266 (56)	SP	112 (23.58)	154 (32.42)	BSP	81 (17.05)	16 (3.37)
73	BJP	217 (41.65)	BSP	211 (40.5)	6 (1.15)	SP	81 (15.55)	12 (2.3)
74	BSP	193 (41.51)	BJP	182 (39.14)	11 (2.37)	SP	75 (16.13)	15 (3.23)
75	BSP	268 (59.56)	BJP	101 (22.44)	167 (37.12)	SP	54 (12)	27 (6)
76	BSP	253 (52.82)	BJP	141 (29.44)	112 (23.38)	SP	69 (14.41)	16 (3.34)
77	BSP	229 (56.27)	BJP	119 (29.24)	110 (27.03)	SP	44 (10.81)	15 (3.69)
78	BJP	253 (75.3)	SP	34 (10.12)	219 (65.18)	BSP	30 (8.93)	19 (5.65)
79	BJP	224 (46.19)	SP	174 (35.88)	50 (10.31)	BSP	82 (16.91)	5 (1.03)
80	BSP	609 (87)	BJP	37 (5.29)	572 (81.71)	SP	36 (5.14)	18 (2.57)
81	BSP	539 (85.02)	BJP	50 (7.89)	489 (77.13)	SP	27 (4.26)	18 (2.84)
82	BSP	518 (89.77)	BJP	27 (4.68)	491 (85.09)	SP	24 (4.16)	8 (1.39)
83	BJP	351 (60.83)	BSP	120 (20.8)	231 (40.03)	SP	61 (10.57)	45 (7.8)
84	SP	250 (40.45)	BSP	228 (36.89)	22 (3.56)	BJP	133 (21.52)	7 (1.13)
85	SP	349 (57.4)	BSP	158 (25.99)	191 (31.41)	BJP	87 (14.31)	14 (2.3)
86	BSP	260 (46.93)	SP	213 (38.45)	47 (8.48)	BJP	68 (12.27)	13 (2.35)
87	BSP	270 (43.06)	BJP	242 (38.6)	28 (4.46)	SP	102 (16.27)	13 (2.07)
88	BJP	358 (44.36)	BSP	310 (38.41)	48 (5.95)	SP	119 (14.75)	20 (2.48)
89	BSP	250 (66.84)	SP	53 (14.17)	197 (52.67)	BJP	52 (13.9)	19 (5.08)
90	BSP	179 (44.97)	SP	100 (25.13)	79 (19.84)	BJP	99 (24.87)	20 (5.03)
91	BSP	186 (38.43)	BJP	143 (29.55)	43 (8.88)	SP	140 (28.93)	15 (3.1)
92	BSP	227 (44.34)	BJP	208 (40.63)	19 (3.71)	SP	59 (11.52)	18 (3.52)
93	BJP	283 (65.66)	BSP	84 (19.49)	199 (46.17)	SP	46 (10.67)	18 (4.18)
94	BJP	404 (72.27)	BSP	86 (15.38)	318 (56.89)	SP	52 (9.3)	17 (3.04)
95	BJP	340 (66.54)	BSP	80 (15.66)	260 (50.88)	SP	73 (14.29)	18 (3.52)
96	BJP	271 (50.09)	SP	147 (27.17)	124 (22.92)	BSP	113 (20.89)	10 (1.85)
97	BSP	548 (90.88)	BJP	29 (4.81)	519 (86.07)	SP	13 (2.16)	13 (2.16)
98	BSP	562 (86.46)	BJP	43 (6.62)	519 (79.84)	SP	21 (3.23)	24 (3.69)
99	BSP	456 (83.98)	BJP	54 (9.94)	402 (74.04)	SP	14 (2.58)	19 (3.5)
100	BSP	485 (69.99)	BJP	144 (20.78)	341 (49.21)	SP	23 (3.32)	41 (5.92)
101	BSP	269 (47.95)	BJP	230 (41)	39 (6.95)	SP	30 (5.35)	32 (5.7)
102	BJP	318 (51.96)	BSP	134 (21.9)	184 (30.06)	SP	94 (15.36)	66 (10.78)
103	BJP	263 (49.44)	BSP	132 (24.81)	131 (24.63)	SP	71 (13.35)	66 (12.41)
104	BJP	240 (53.93)	SP	85 (19.1)	155 (34.83)	BSP	82 (18.43)	38 (8.54)
105	BJP	273 (67.41)	BSP	54 (13.33)	219 (54.08)	SP	48 (11.85)	30 (7.41)

Contd....

## DISCLAIMER

The Terms of Use and Disclaimer of Datanet India Private Limited (hereinafter referred to as "Datanet") for use of this analysis report of **Agra North Assembly Constituency (Agra North Vidhan Sabha)** :-

1. **Assembly Factbook™** is a Registered Trade Mark owned by Datanet.
2. All the maps are sketched and graphical representation only and have not been drawn to the scale and also not to represent the actual geographical area or boundary of the unit.
3. The data for the aforesaid analysis is based on authentic sources and has been culled from the various publications of Census, CSO and NSSO for district and block level data, various central and state government departments, Central & State Elections Commissions and the concerned Returning Officers' releases, Electoral Rolls, Election results and allied publications, internal assessment, surveys, estimates and analysis. Therefore, certain adjustment of data at micro level may have been done to arrive closer to the macro data.
4. Data have been provided on an "As Is" and "As AVAILABLE" basis
5. The colours shown in the maps or diagram and charts of a particular party, alliance or AC are indicative and do not represent them.
6. This publication which includes maps, sheets, graphs and data would be the property under copyright of Datanet only. The user may use these for its internal study, analysis and research purposes. It's public display, re-selling or any commercial uses by the user are not allowed.
7. Datanet has taken due care and caution in compilation and processing of data and allied information, but does not guarantee the accuracy, adequacy or completeness of any information/analysis and will be not responsible for any errors or omissions or for the results obtained from the use of such information/analysis.
8. All the contents for the publication have been culled from various authentic sources and Datanet reasonably believes such sources to be reliable, but does not make any representations, express or implied as to the accuracy or fitness of use of such information. The information or contents of the information/analysis do not constitute advice and should not be relied upon in making (or refraining from making) any decision. Any reliance placed upon the information provided by Datanet is the sole responsibility and strictly at the user's risk.
9. In no event will Datanet be liable for any damages (including, without limitation, damages for loss of business projects, or loss of profits) arising in contract, tort or otherwise from the use of or inability to use any of its contents, or from any action taken (or refrained from being taken) as a result of using the analysis or any of its contents. Datanet its directors, owners, editors, officials, employees, distributor and agents or any associate will not be liable for any errors in the information contained or any consequences arising from the use of the contents of the provided information/analysis.
10. If any provision of these terms and conditions is held invalid or illegal or unenforceable for any reason by any court of competent jurisdiction, such provision shall be severed and the remainder of provisions of the terms and conditions shall continue in full force and effect as if the Term of Use had been executed with the invalid, illegal or unenforceable provision eliminated.
11. If there are any discrepancies in the information provided, please bring it to attention of Datanet for suitable rectification measures.

**Buy Online This Complete Book At  
Indiastat Publication Book Store**

**[www.indiastatpublications.com](http://www.indiastatpublications.com)**

**or go directly at**

**[http://www.indiastatpublications.com/  
Assembly\\_factbook/Uttar Pradesh/Agra/ Agra\\_North](http://www.indiastatpublications.com/Assembly_factbook/Uttar%20Pradesh/Agra/Agra_North)**

 **india**stat**elections**

ISBN : 978-93-5802-627-6



9 789358 102627 6