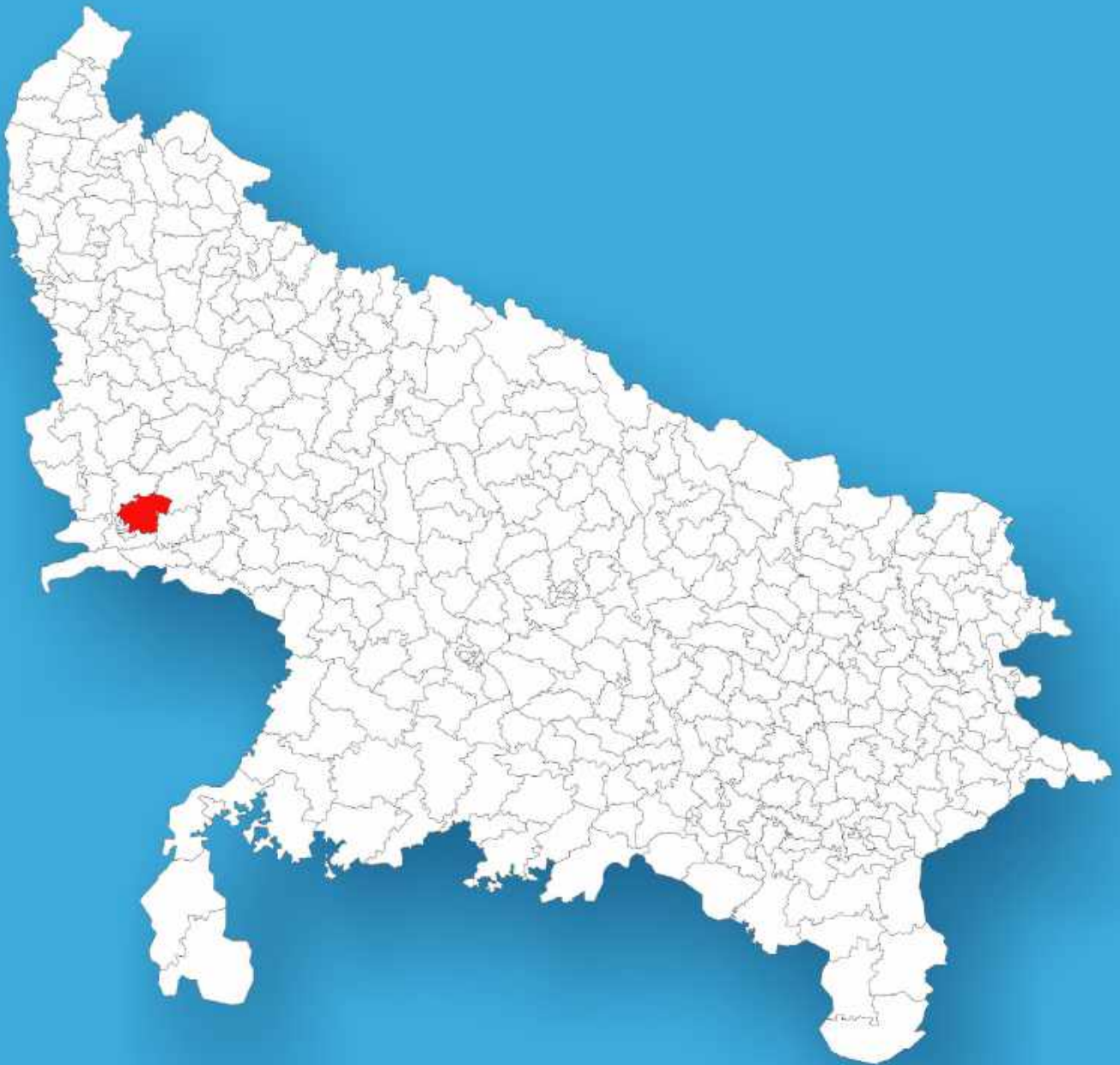




Uttar Pradesh

Assembly Factbook™

Etmadpur Assembly Constituency



Key Electoral Data of Etmadpur
Assembly Constituency (Vidhan Sabha)

Uttar Pradesh
Assembly FactbookTM
Etmadpur Assembly Constituency



Etmadpur Vidhan Sabha

Editor & Director

Dr. R.K. Thukral

Research Editor

Dr. Shafeeq Rahman

**Compiled, Researched and Published by
Datanet India Pvt. Ltd.**

D-100, 1st Floor,

Okhla Industrial Area, Phase-I,

New Delhi- 110020.

Ph.: 91-11- 43580781-84

Email : support@indiastatpublications.com

Website : www.indiastatelections.com

Online Book Store :

www.indiastatpublications.com

Report No. : AFB/UP-086-0125

ISBN : 978-93-5905-780-4

First Edition : January, 2018

Eighth Updated Edition : January, 2025

Price : Rs.11500/-

US\$ 310

© Datanet India Pvt. Ltd.

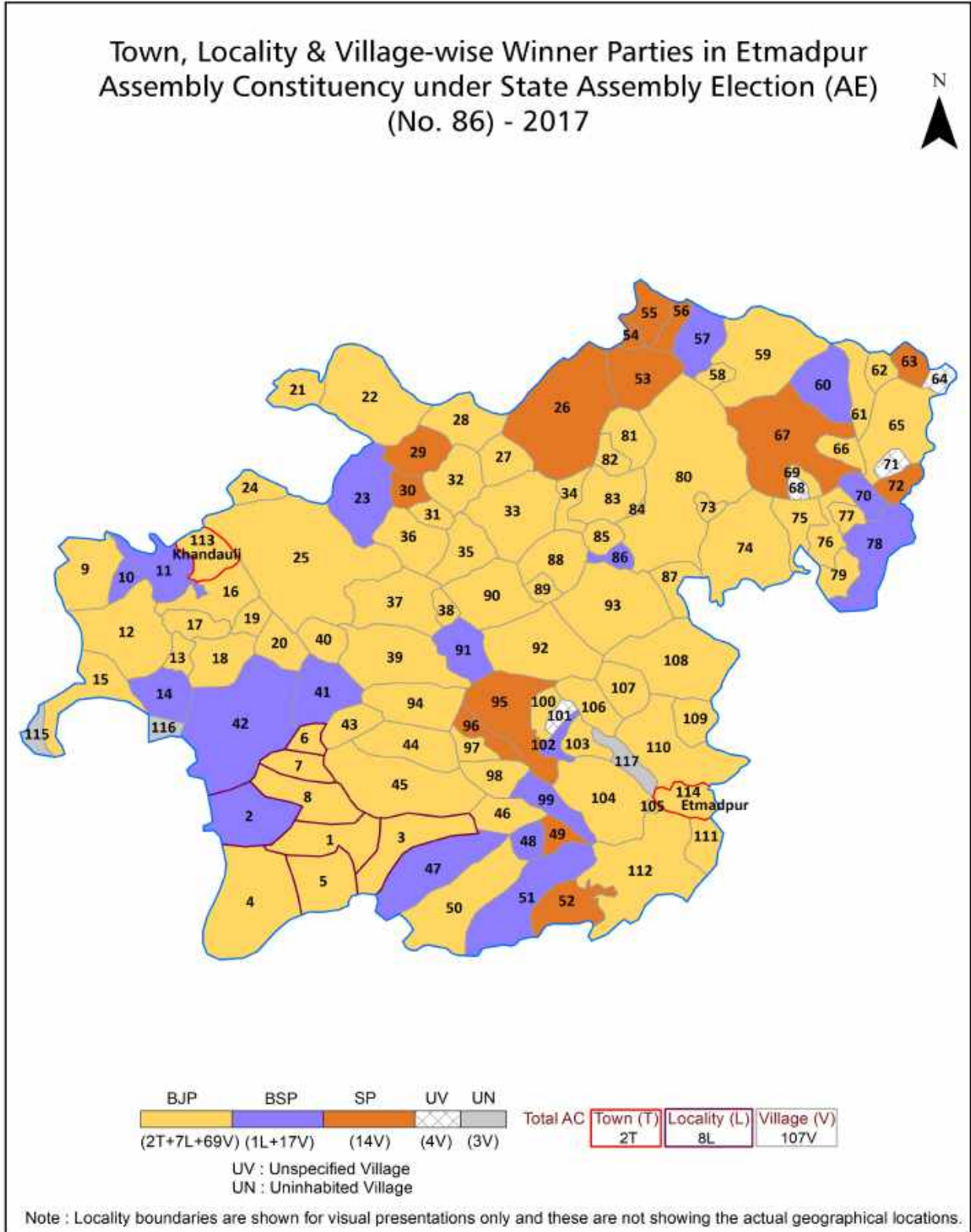
All rights reserved. No part of this book may be reproduced, stored in a retrieval system or transmitted in any form or by any means, mechanical photocopying, photographing, scanning, recording or otherwise without the prior written permission of the publisher. Please refer to Disclaimer at page no. 339 for the use of this publication.

Printed in India

Contents

No.	Particulars	Page No.
	Introduction	
1	Assembly Constituency - (Vidhan Sabha) at a Glance Features of Assembly as per Delimitation Commission of India (2008)	1-2
	Location and Political Maps	
2	Location Map Boundaries of Assembly Constituency - (Vidhan Sabha) in District Boundaries of Assembly Constituency under Parliamentary Constituency - (Lok Sabha) Town, Locality & Village-wise Winner Parties-2024, 2022, 2019, 2017, 2014, 2012 and 2009	3-11
	Administrative Setup (2011)	
3	District Sub-district Towns Villages Inhabited Villages Uninhabited Villages Village Panchayat Intermediate Panchayat	12-19
	Demographics (2011)	
4	Population Households Rural/Urban Population Towns and Villages by Population Size Sex Ratio (Total & 0-6 Years) Religious Population Social Population Literacy Rate	20-21
	Electoral Features	
5	Important Dates of Last Elections Held Electors by Gender Service Electors Voters Voters Turnout Polling Stations & Average Number of Electors per Polling Station Electors by Age Group Present Elected Representatives	22-27
	Historical Summary Election Results	
6	Vote Share of Major Parties Winning Margin (Number & Percentage) Polarity of Parties Summary Result of Assembly Segment of Parliamentary Election 2024, 2019, 2014, 2009, 2004 and 1999 Summary Result of Assembly Elections 2022, 2017, 2012, 2007, 2002, 1996, 1993, 1991, 1989, 1985, 1980, 1977, 1974, 1962, 1957 and 1952	28-52
	Polling Station Level Election Results	
7	Name and Number of Polling Station 2024, 2022, 2019, 2017, 2014, 2012 and 2009 Polling Station-wise Electors, Voters & Voters Turnout 2024, 2022, 2019, 2017, 2014, 2012 and 2009 Polling Station wise Elections Results 2024, 2022, 2019, 2017, 2014, 2012 and 2009	53-306
	Panchayat and Local Bodies Election Results	
8	Panchayat Result 2015 Urban Local Bodies Result 2012	307-317
	Share of Assembly Constituency	
9	Share of Assembly Constituency - (Vidhan Sabha) in State, District and Parliamentary Constituency - (Lok Sabha)	318
	Socio-Economic Amenities (2011)	
10	Access to Administrative Units Agricultural, Manufacturing and Industrial Commodities Demographic Indicators Education Health & Manpower Drinking Water Supply Sanitation Entertainment and Recreations Infrastructure Power Food Allocation Distribution and Marketing of Agriculture Commodities Infrastructure Transport and Road Infrastructure Communication Banking and Financial Services Land Use Irrigation Source	320-334
11	Abbreviation & Sources	335-338
12	Disclaimer	339

Location & Political Map



Administrative Setup

List of Village Panchayat & Intermediate Panchayat (Block) Name - 2011

Village Name	Village Panchayat Name	Intermediate Panchayat Name
Agarpur	Agarpur	Khandauli
Agwarkhas	Agwarkhas	Etmadpur
Aharan	Aharan	Etmadpur
Amanabad	Amanabad	Etmadpur
Anwal Khera	Anwal Khera	Khandauli
Arela	Arela	Etmadpur
Bahrampur	Bahrampur	Etmadpur
Bailoth	Bailoth	Khandauli
Baman	Baman	Khandauli
Bandhanu	Bandhanu	Khandauli
Barhan	Barhan	Etmadpur
Benai	Benai	Etmadpur
Bhagupur	Bhagupur	Khandauli
Bhikanpur Bakarpur	Bhikanpur Bakarpur	Etmadpur
Biharipur	Biharipur	Etmadpur
Biruni	Biruni	Etmadpur
Chamraula	Chamraula	Etmadpur
Chaoli	Chaoli	Etmadpur
Chaugan	Chaugan	Khandauli
Chaukra	Chaukra	Khandauli
Chirhauri	Chirhauri	Etmadpur
Chuharpur	Chuharpur	Etmadpur
Dharera	Dharera	Etmadpur
Dhaurra	Dhaurra	Khandauli
Dhorau	Dhorau	Khandauli
Gadpura	Gadpura	Khandauli
Garhi Pirthi	Garhi Pirthi	Etmadpur
Garhibachchi	Garhibachchi	Etmadpur
Gijjauli Must	Gijjauli Mustkil	Khandauli

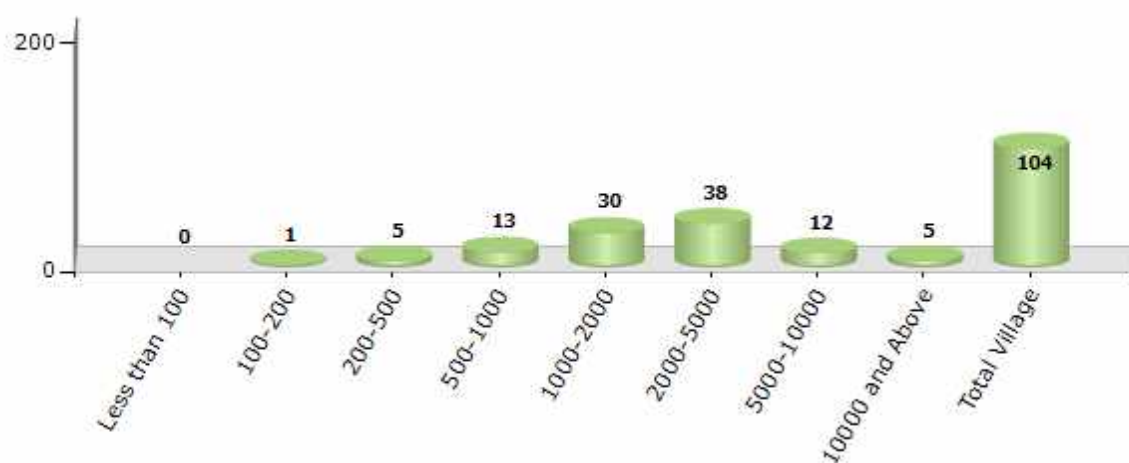
Contd....

Demographics

Number of Villages by Population Size - 2011

Less than 100	100-200	200-500	500-1000	1000-2000	2000-5000	5000-10000	10000 and Above	Total Village
0	1	5	13	30	38	12	5	104

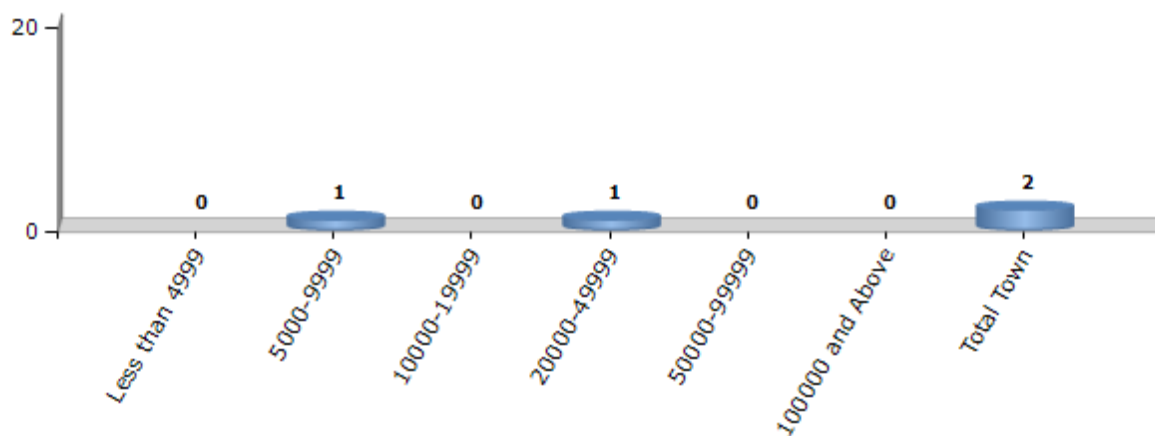
Number of Villages by Population Size - 2011



Number of Towns by Population Size - 2011

Less than 4999	5000-9999	10000-19999	20000-49999	50000-99999	100000 and Above	Total Town
0	1	0	1	0	0	2

Number of Towns by Population Size - 2011



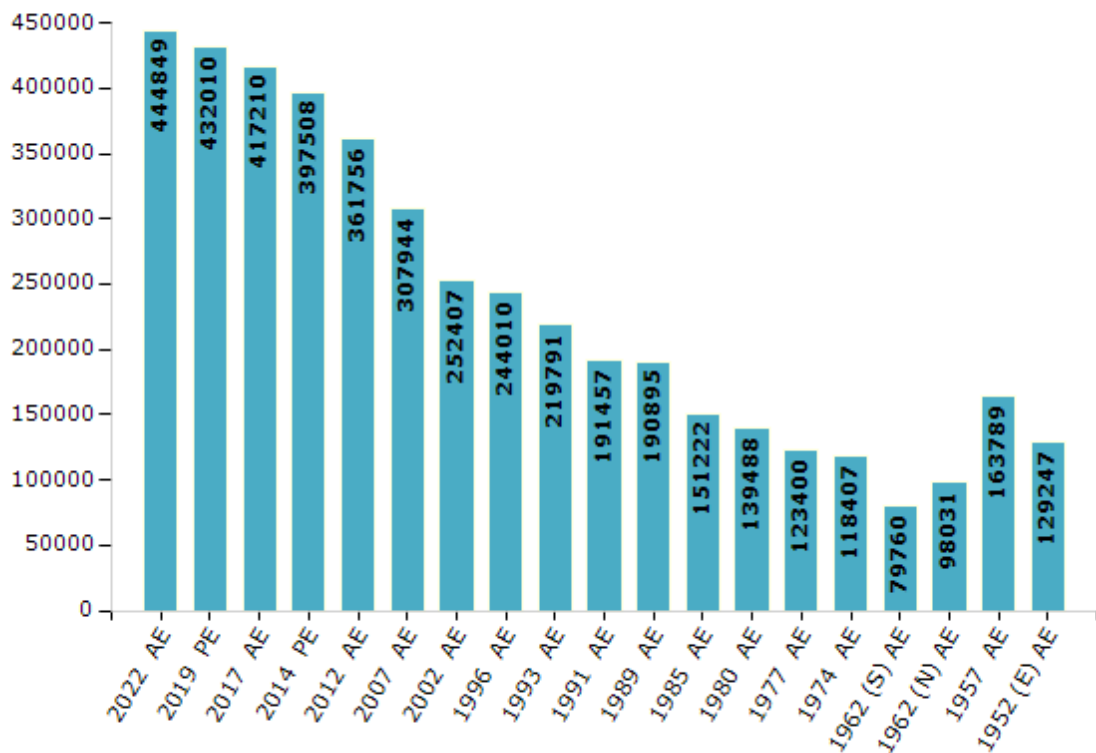
Electoral Features

Electors by Male & Female

Year	Male	Female	Others	Total
2022 AE	243246	201585	18	444849
2019 PE	237098	194895	17	432010
2017 AE	229881	187310	19	417210
2014 PE	223480	174023	5	397508
2012 AE	204286	157466	4	361756
2009 PE	-	-	-	-
2007 AE	170266	137678	-	307944
2004 PE	-	-	-	-
2002 AE	141178	111229	-	252407
1999 PE	-	-	-	-
1996 AE	126898	117112	-	244010
1993 AE	114291	105500	-	219791

Year	Male	Female	Others	Total
1991 AE	99648	91809	-	191457
1989 AE	99345	91550	-	190895
1985 AE	78825	72397	-	151222
1980 AE	72544	66944	-	139488
1977 AE	64707	58693	-	123400
1974 AE	62036	56371	-	118407
1969 AE	-	-	-	-
1967 AE	-	-	-	-
1962 (S) AE	-	-	-	79760
1962 (N) AE	-	-	-	98031
1957 AE	-	-	-	163789
1952 (E) AE	-	-	-	129247

Number of Electors



Note : AE : Assembly Election, PE : Assembly Segment of Parliamentary Election, (S) : Etmadpur South. (N) : Etmadpur North, (E) : Etmadpur Cum Agra East

Historical Summary Election Results

Summary Result of Assembly Election - 2017

Candidate Name	Party	Votes	Votes %
Ram Pratap Singh	BJP	137381	48.34
Dr. Dharpal Singh	BSP	90126	31.71
Rajbeti	SP	43925	15.46
Narendra Baghel	RLD	3496	1.23
Rajesh Kumar Kashyap	NINSHAD	2213	0.78
Atal Bihari	RKSP	1204	0.42
Naveen Kumar	IND	945	0.33
Umesh Chandra	IND	607	0.21
Premchand	IND	541	0.19
Lakhan Kumar Jatav	IND	430	0.15
Sunil Pankaj	JAM	389	0.14
Mahendra Singh	BASAPA	381	0.13
Vijay Singh Baghel	RSOSP	290	0.1
Malkhan Singh Jatav	RPIE	202	0.07
Gaurav	BLSP	200	0.07
	NOTA	1872	0.66

Polling Station Level Election Results

Number and Name of Polling Stations (PS) (2022)

Number of Polling Stations	Name of Polling Stations	Number of Polling Stations	Name of Polling Stations
1	Pra.Vi.Gijoli R.N.1	22	Kela Ba. Vi. Mandir Ramnagar Khandauli R.N. 2
2	Pra.Vi.Gijoli R.N.2	23	Kela Ba. Vi. Mandir Ramnagar Khandauli R.N. 3
3	Pra.Vi. Nagla Chatura R.N.1	24	Kela Ba. Vi. Mandir Ramnagar Khandauli R.N. 4
4	Pra. Vi. Soniga R.N. 1	25	Pra. Vi. Nagla Mattu R.N. 1
5	Pra. Vi. Hazipurkhera R.N. 2	26	Pra. Vi. Kheriya Khandauli R.N. 1
6	Pra. Vi. Hazipurkhera R.N. 2	27	Pra. Vi. Nekpur R.N. 1
7	Pra. Vi. Saurai R.N. 1	28	Pra. Vi. Nekpur R.N. 2
8	Pra. Vi. Saurai R.N. 2	29	Pra. Vi. Jurela R.N. 1
9	Pra. Vi. Saurai R.N. 3	30	Pra. Vi. Malupur R.N. 1
10	Pra. Vi. Parvatpur R.N. 1	31	Pra. Vi. Malupur R.N. 2
11	Pu. Ma. Vi. Paitkhera R.N. 1	32	Pra. Vi. Saray Darupa R.N. 1
12	Pu. Ma. Vi. Paitkhera R.N. 2	33	Pra. Vi. Saray Darupa R.N. 2
13	Pu. Ma. Vi. Paitkhera R.N. 3	34	Pra. Vi. Ujrai R.N. 1
14	Pu. Ma. Vi. Paitkhera R.N. 4	35	Pra. Vi. Ujrai Kalaa R.N. 1
15	Javahar I. C. Khandauli R.N. 1	36	Pra. Vi. Ujrai Padav R.N. 1
16	Javahar I. C. Khandauli R.N. 2	37	Pra. Vi. Pili Pokhar R.N. 1
17	Javahar I. C. Khandauli R.N. 3	38	Pra. Vi. Pili Pokhar R.N. 2
18	Javahar I. C. Khandauli R.N. 4	39	Pra. Vi. Nagla Maharam R.N. 1
19	Javahar I. C. Khandauli R.N. 5	40	Pra. Vi. Avidgarh R.N. 1
20	Javahar I. C. Khandauli R.N. 6	41	Pra. Vi. Avidgarh R.N. 2
21	Kela Ba. Vi. Mandir Ramnagar Khandauli R.N. 1	42	Pu. Ma. Vi. Vaas Achalu Poyia R.N. 1

Contd....

Polling Station Level Election Results

Polling Station-wise Votes Secured by Overall Top Five Parties in Etmadpur Assembly in Assembly Election (AE) under Agra Parliamentary Constituency in Uttar Pradesh (2022)

Number of Polling Station	Winner - Dr. Dharmpal Singh (BJP)	Runner-up - Praval Pratap Singh (BSP)	3rd - Dr. Virendra Singh Chauhan (SP)	4th - Shivanidevi Devi (INC)	5th - Shailendra Pal Singh (IND)	NOTA	Other	Total Votes Secured
36	131	13	21	3	0	0	1	169
37	262	650	65	1	0	0	1	979
38	549	32	41	3	5	0	2	632
39	248	371	3	5	1	0	7	635
40	437	106	29	1	2	0	4	579
41	83	399	45	2	0	0	1	530
42	629	101	41	1	4	0	6	782
43	460	291	38	1	1	0	6	797
44	49	757	21	0	8	0	7	842
45	326	455	95	4	7	0	10	897
46	555	75	135	5	1	0	7	778
47	221	91	22	0	3	0	8	345
48	392	97	22	3	3	0	13	530
49	151	214	49	3	1	0	3	421
50	119	183	100	1	2	0	5	410
51	319	214	29	2	1	0	4	569
52	153	426	18	0	5	0	6	608
53	33	342	51	0	2	0	2	430
54	194	225	89	1	2	0	2	513
55	118	322	104	0	3	0	0	547
56	395	166	45	2	0	0	3	611
57	281	287	40	2	3	0	4	617
58	107	481	53	0	6	0	3	650
59	64	579	40	1	8	0	4	696
60	76	511	46	1	1	0	9	644
61	34	548	42	2	6	0	7	639
62	45	259	131	1	1	0	5	442
63	91	493	61	2	6	0	3	656
64	94	565	64	3	2	0	6	734
65	61	388	261	4	3	0	6	723
66	125	293	143	2	0	0	1	564
67	189	168	367	4	2	0	27	757
68	55	295	163	1	1	0	8	523
69	49	310	99	1	2	0	3	464
70	54	613	18	1	3	0	7	696

Contd....

Polling Station Level Election Results

Winner, Runner-up and 3rd Party Position & Winning Margin According to Polling Stations in Etmadpur Assembly in Assembly Election (AE) under Agra Parliamentary Constituency in Uttar Pradesh (2022)

Polling Station Number	Winner Party	Winner Votes (%)	Runner-up Party	Runner-up Votes (%)	Winning Margin Votes (%)	Third Party	Third Party Votes (%)	Other Votes (%)
71	BSP	592 (80.54)	BJP	89 (12.11)	503 (68.43)	SP	44 (5.99)	10 (1.36)
72	BSP	641 (84.68)	SP	53 (7)	588 (77.68)	BJP	50 (6.61)	13 (1.72)
73	BSP	326 (47.66)	BJP	271 (39.62)	55 (8.04)	SP	82 (11.99)	5 (0.73)
74	BJP	369 (52.49)	BSP	284 (40.4)	85 (12.09)	SP	30 (4.27)	20 (2.84)
75	BJP	641 (73.93)	BSP	191 (22.03)	450 (51.9)	SP	32 (3.69)	3 (0.35)
76	BSP	493 (57.33)	BJP	301 (35)	192 (22.33)	SP	44 (5.12)	22 (2.56)
77	BJP	395 (53.45)	BSP	282 (38.16)	113 (15.29)	SP	56 (7.58)	6 (0.81)
78	BJP	532 (87.21)	BSP	43 (7.05)	489 (80.16)	SP	27 (4.43)	8 (1.31)
79	BJP	402 (87.39)	BSP	31 (6.74)	371 (80.65)	SP	25 (5.43)	2 (0.43)
80	BJP	298 (63.81)	BSP	143 (30.62)	155 (33.19)	SP	18 (3.85)	8 (1.71)
81	BJP	443 (73.59)	BSP	130 (21.59)	313 (52)	SP	25 (4.15)	4 (0.66)
82	BSP	367 (55.44)	BJP	164 (24.77)	203 (30.67)	SP	118 (17.82)	13 (1.96)
83	BSP	240 (53.93)	SP	113 (25.39)	127 (28.54)	BJP	91 (20.45)	1 (0.22)
84	SP	222 (40.88)	BSP	154 (28.36)	68 (12.52)	BJP	152 (27.99)	15 (2.76)
85	SP	363 (80.13)	BSP	66 (14.57)	297 (65.56)	BJP	15 (3.31)	9 (1.99)
86	SP	464 (74)	BJP	90 (14.35)	374 (59.65)	BSP	60 (9.57)	13 (2.07)
87	SP	300 (75.95)	BJP	51 (12.91)	249 (63.04)	BSP	31 (7.85)	13 (3.29)
88	SP	315 (73.94)	BJP	84 (19.72)	231 (54.22)	BSP	14 (3.29)	13 (3.05)
89	SP	412 (66.24)	BJP	148 (23.79)	264 (42.45)	BSP	45 (7.23)	17 (2.73)
90	BJP	567 (85.01)	BSP	77 (11.54)	490 (73.47)	SP	20 (3)	3 (0.45)
91	BJP	587 (93.77)	BSP	24 (3.83)	563 (89.94)	SP	6 (0.96)	9 (1.44)
92	BJP	517 (92.82)	SP	17 (3.05)	500 (89.77)	BSP	16 (2.87)	7 (1.26)
93	BJP	651 (94.35)	SP	19 (2.75)	632 (91.6)	BSP	15 (2.17)	5 (0.72)
94	BJP	511 (87.05)	BSP	44 (7.5)	467 (79.55)	SP	21 (3.58)	11 (1.87)
95	BJP	489 (87.79)	BSP	34 (6.1)	455 (81.69)	SP	23 (4.13)	11 (1.97)
96	BJP	589 (92.9)	SP	20 (3.15)	569 (89.75)	BSP	18 (2.84)	7 (1.1)
97	BJP	594 (85.47)	BSP	59 (8.49)	535 (76.98)	SP	19 (2.73)	23 (3.31)
98	BJP	638 (92.6)	BSP	23 (3.34)	615 (89.26)	SP	23 (3.34)	5 (0.73)
99	BSP	316 (78.41)	BJP	75 (18.61)	241 (59.8)	IND (SPS)	5 (1.24)	7 (1.74)
100	BSP	250 (73.53)	BJP	79 (23.24)	171 (50.29)	SP	5 (1.47)	6 (1.76)
101	BSP	326 (54.15)	BJP	251 (41.69)	75 (12.46)	SP	16 (2.66)	9 (1.5)
102	BJP	215 (50.35)	BSP	209 (48.95)	6 (1.4)	SP	2 (0.47)	1 (0.23)
103	BJP	269 (49.81)	BSP	243 (45)	26 (4.81)	SP	21 (3.89)	7 (1.3)
104	BJP	503 (87.02)	SP	36 (6.23)	467 (80.79)	BSP	29 (5.02)	10 (1.73)
105	BJP	619 (87.31)	BSP	49 (6.91)	570 (80.4)	SP	24 (3.39)	17 (2.4)

Contd....

Socio-Economic Amenities - Rural

Access to Education Facilities

Particulars	Number of Villages (% of Population)				
	Available	Not Available	If Not Available (Distance of Nearest Facility)		
			A	B	C
Govt. Primary School	101 (99)	3 (1)	1 (0)	0 (0)	0 (0)
Private Primary School	26 (46)	78 (54)	0 (0)	0 (0)	0 (0)
Govt. Middle School	61 (74)	43 (26)	13 (5)	1 (0)	1 (1)
Private Middle School	20 (37)	84 (63)	4 (2)	2 (2)	0 (0)
Govt. Secondary School	3 (4)	101 (96)	13 (8)	9 (5)	1 (1)
Private Secondary School	20 (41)	84 (59)	10 (6)	12 (10)	0 (0)
Govt. Senior Secondary School	1 (2)	103 (98)	16 (14)	21 (11)	3 (2)
Private Senior Secondary School	5 (13)	99 (87)	16 (15)	15 (21)	6 (4)
Govt. Arts and Science Degree College	1 (2)	103 (98)	5 (6)	10 (8)	14 (8)
Private Arts and Science Degree College	4 (13)	100 (87)	14 (12)	28 (29)	15 (11)
Govt. Engineering College	0 (0)	104 (100)	1 (0)	1 (1)	25 (19)
Private Engineering College	2 (10)	102 (90)	9 (9)	19 (25)	19 (18)
Govt. Medicine College	0 (0)	104 (100)	0 (0)	2 (2)	51 (49)
Private Medicine College	2 (9)	102 (91)	5 (6)	3 (4)	16 (16)
Govt. Management Institute	0 (0)	104 (100)	0 (0)	1 (1)	42 (39)
Private Management Institute	2 (2)	102 (98)	3 (3)	1 (0)	28 (31)
Govt. Polytechnic	0 (0)	104 (100)	0 (0)	2 (2)	46 (46)
Private Polytechnic	1 (5)	103 (95)	6 (6)	0 (0)	20 (18)
Govt. Vocational Training School/ITI	0 (0)	104 (100)	0 (0)	1 (1)	61 (69)
Private Vocational Training School/ITI	0 (0)	104 (100)	2 (3)	0 (0)	11 (8)
Govt. Non Formal Training Centre	0 (0)	104 (100)	2 (4)	2 (2)	43 (43)
Private Non Formal Training Centre	0 (0)	104 (100)	1 (1)	0 (0)	7 (7)
Govt. School For Disabled	0 (0)	104 (100)	1 (2)	1 (1)	39 (36)
Private School For Disabled	0 (0)	104 (100)	0 (0)	0 (0)	7 (7)
Government Others	0 (0)	104 (100)	0 (0)	0 (0)	7 (7)
Private Others	0 (0)	104 (100)	0 (0)	0 (0)	1 (2)

Note : Distance A : Less than 5 km; B : Between 5-10 km; C : 10+ km.; Source : Data Analysis is based on 2011 Census.

DISCLAIMER

The Terms of Use and Disclaimer of Datanet India Private Limited (hereinafter referred to as "Datanet") for use of this analysis report of **Etmadpur Assembly Constituency (Etmadpur Vidhan Sabha) :-**

1. **Assembly Factbook™** is a Registered Trade Mark owned by Datanet.
2. All the maps are sketched and graphical representation only and have not been drawn to the scale and also not to represent the actual geographical area or boundary of the unit.
3. The data for the aforesaid analysis is based on authentic sources and has been culled from the various publications of Census, CSO and NSSO for district and block level data, various central and state government departments, Central & State Elections Commissions and the concerned Returning Officers' releases, Electoral Rolls, Election results and allied publications, internal assessment, surveys, estimates and analysis. Therefore, certain adjustment of data at micro level may have been done to arrive closer to the macro data.
4. Data have been provided on an "As Is" and "As AVAILABLE" basis
5. The colours shown in the maps or diagram and charts of a particular party, alliance or AC are indicative and do not represent them.
6. This publication which includes maps, sheets, graphs and data would be the property under copyright of Datanet only. The user may use these for its internal study, analysis and research purposes. It's public display, re-selling or any commercial uses by the user are not allowed.
7. Datanet has taken due care and caution in compilation and processing of data and allied information, but does not guarantee the accuracy, adequacy or completeness of any information/analysis and will be not responsible for any errors or omissions or for the results obtained from the use of such information/analysis.
8. All the contents for the publication have been culled from various authentic sources and Datanet reasonably believes such sources to be reliable, but does not make any representations, express or implied as to the accuracy or fitness of use of such information. The information or contents of the information/analysis do not constitute advice and should not be relied upon in making (or refraining from making) any decision. Any reliance placed upon the information provided by Datanet is the sole responsibility and strictly at the user's risk.
9. In no event will Datanet be liable for any damages (including, without limitation, damages for loss of business projects, or loss of profits) arising in contract, tort or otherwise from the use of or inability to use any of its contents, or from any action taken (or refrained from being taken) as a result of using the analysis or any of its contents. Datanet its directors, owners, editors, officials, employees, distributor and agents or any associate will not be liable for any errors in the information contained or any consequences arising from the use of the contents of the provided information/analysis.
10. If any provision of these terms and conditions is held invalid or illegal or unenforceable for any reason by any court of competent jurisdiction, such provision shall be severed and the remainder of provisions of the terms and conditions shall continue in full force and effect as if the Term of Use had been executed with the invalid, illegal or unenforceable provision eliminated.
11. If there are any discrepancies in the information provided, please bring it to attention of Datanet for suitable rectification measures.

**Buy Online This Complete Book At
Datanet India eBooks Store**

www.indiastatpublications.com

or go directly at

[http://www.indiastatpublications.com/
Assembly_factbook/Uttar Pradesh/Agra/ Etmadpur](http://www.indiastatpublications.com/Assembly_factbook/Uttar%20Pradesh/Agra/Etmadpur)



i **india**stat**elections**

ISBN : 978-93-5905-780-4



9 789359 105780 4