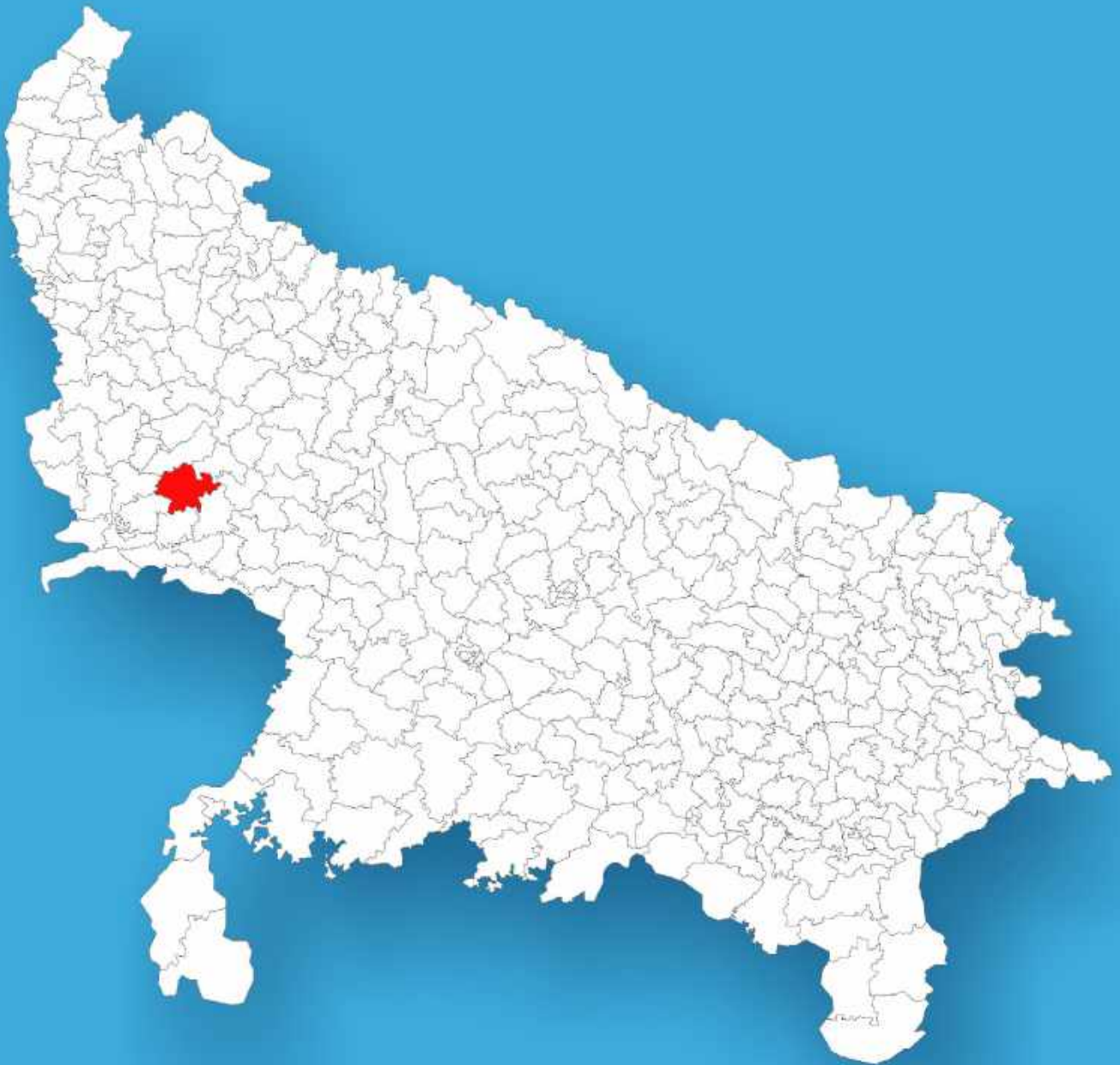




Uttar Pradesh

Assembly Factbook™

Jalesar Assembly Constituency



Key Electoral Data of Jalesar
Assembly Constituency (Vidhan Sabha)

Uttar Pradesh
Assembly FactbookTM
Jalesar Assembly Constituency



Jalesar Vidhan Sabha

Editor & Director

Dr. R.K. Thukral

Research Editor

Dr. Shafeeq Rahman

**Compiled, Researched and Published by
Datanet India Pvt. Ltd.**

D-100, 1st Floor,

Okhla Industrial Area, Phase-I,

New Delhi- 110020.

Ph.: 91-11- 43580781-84

Email : support@indiastatpublications.com

Website : www.indiastatelections.com

Online Book Store :

www.indiastatpublications.com

Report No. : AFB/UP-106-0125

ISBN : 978-93-5905-817-7

First Edition : January, 2018

Eighth Updated Edition : January, 2025

Price : Rs.11500/-

US\$ 310

© Datanet India Pvt. Ltd.

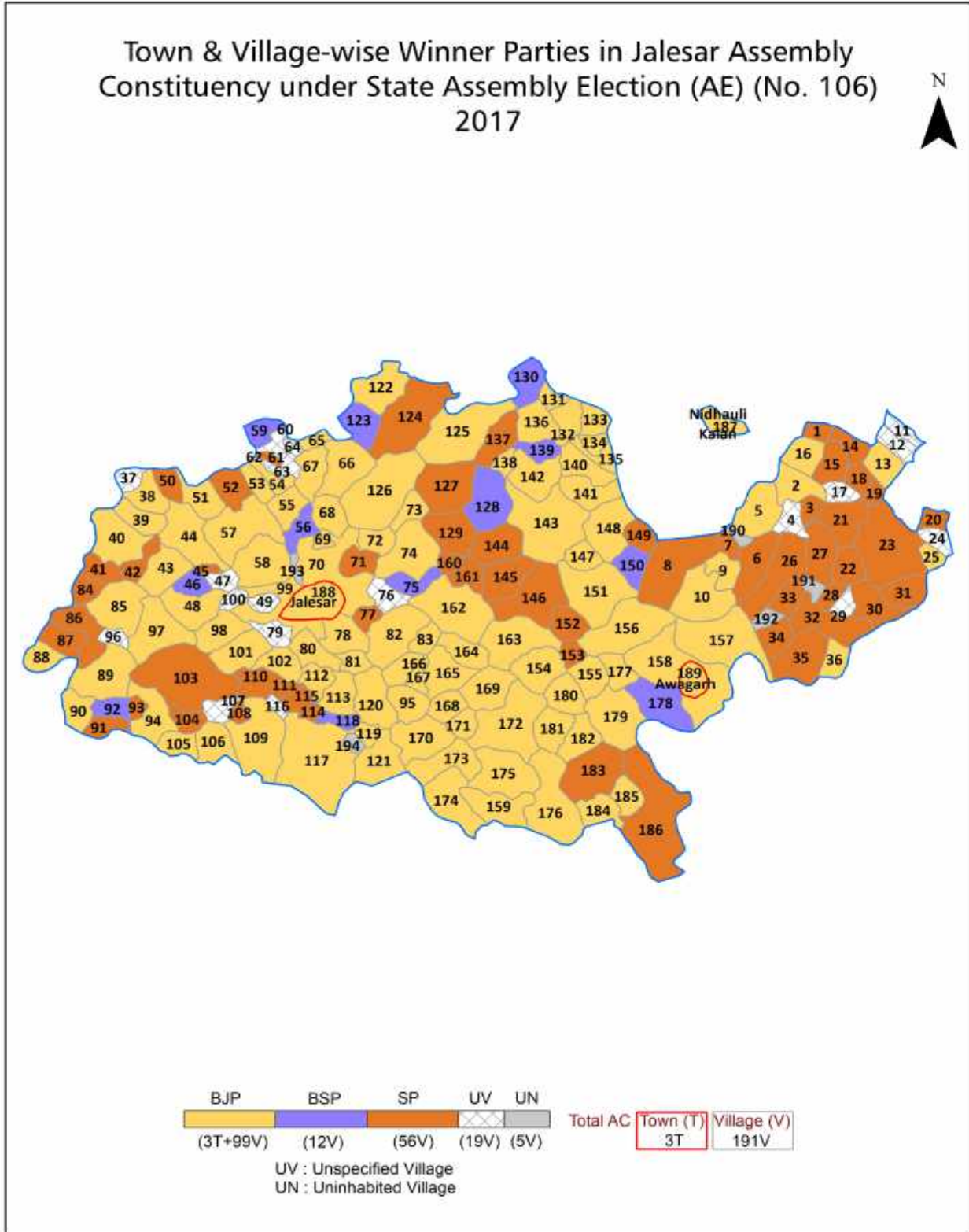
All rights reserved. No part of this book may be reproduced, stored in a retrieval system or transmitted in any form or by any means, mechanical photocopying, photographing, scanning, recording or otherwise without the prior written permission of the publisher. Please refer to Disclaimer at page no. 298 for the use of this publication.

Printed in India

Contents

No.	Particulars	Page No.
	Introduction	
1	Assembly Constituency - (Vidhan Sabha) at a Glance Features of Assembly as per Delimitation Commission of India (2008)	1-2
	Location and Political Maps	
2	Location Map Boundaries of Assembly Constituency - (Vidhan Sabha) in District Boundaries of Assembly Constituency under Parliamentary Constituency - (Lok Sabha) Town & Village-wise Winner Parties-2024, 2022, 2019, 2017, 2014, 2012 and 2009	3-11
	Administrative Setup (2011)	
3	District Sub-district Towns Villages Inhabited Villages Uninhabited Villages Village Panchayat Intermediate Panchayat	12-22
	Demographics (2011)	
4	Population Households Rural/Urban Population Towns and Villages by Population Size Sex Ratio (Total & 0-6 Years) Religious Population Social Population Literacy Rate	23-24
	Electoral Features	
5	Important Dates of Last Elections Held Electors by Gender Service Electors Voters Voters Turnout Polling Stations & Average Number of Electors per Polling Station Electors by Age Group Present Elected Representatives	25-30
	Historical Summary Election Results	
6	Vote Share of Major Parties Winning Margin (Number & Percentage) Polarity of Parties Summary Result of Assembly Segment of Parliamentary Election 2024, 2019, 2014, 2009, 2004 and 1999 Summary Result of Assembly Elections 2022, 2017, 2012, 2007, 2002, 1996, 1993, 1991, 1989, 1985, 1980, 1977, 1974, 1969, 1967, 1962, 1957 and 1952	31-56
	Polling Station Level Election Results	
7	Name and Number of Polling Station 2024, 2022, 2019, 2017, 2014, 2012 and 2009 Polling Station-wise Electors, Voters & Voters Turnout 2024, 2022, 2019, 2017, 2014, 2012 and 2009 Polling Station wise Elections Results 2024, 2022, 2019, 2017, 2014, 2012 and 2009	57-259
	Panchayat and Local Bodies Election Results	
8	Panchayat Result 2015 Urban Local Bodies Result 2012	260-276
	Share of Assembly Constituency	
9	Share of Assembly Constituency - (Vidhan Sabha) in State, District and Parliamentary Constituency - (Lok Sabha)	277
	Socio-Economic Amenities (2011)	
10	Access to Administrative Units Agricultural, Manufacturing and Industrial Commodities Demographic Indicators Education Health & Manpower Drinking Water Supply Sanitation Entertainment and Recreations Infrastructure Power Food Allocation Distribution and Marketing of Agriculture Commodities Infrastructure Transport and Road Infrastructure Communication Banking and Financial Services Land Use Irrigation Source	279-293
11	Abbreviation & Sources	294-297
12	Disclaimer	298

Location & Political Map



Administrative Setup

List of Village Panchayat & Intermediate Panchayat (Block) Name - 2011

Village Name	Village Panchayat Name	Intermediate Panchayat Name
Abdulhaipur	Abdulhaipur	Awagarh
Abhairajpur	Shanaa	Awagarh
Akbarpur Satha	Akbarpur Satha	Jalesar
Amarpur	Devkaranpur	Jalesar
Arabgarh	Gopalpur	Jalesar
Arazibirhara	Arazibirjara	Jalesar
Ataullapur	-	Jalesar
Aunera	Hinaina	Awagarh
Awagarh	Awagarh Dehat	Awagarh
Babarpur	Babarpur	Awagarh
Babasa	Babasa	Nidhauri Kalan
Bachhepura	Bachhepura	Jalesar
Badanpur Kazipur	Badanpur Kazipur	Jalesar
Badanpur Kunjmanpur	Mohanpur	Jalesar
Badhawali	Badhawali	Awagarh
Bagla Bari	Bagla Bari	Nidhauri Kalan
Bahadurpur Kasimpur	Rajmalpur Timruha	Jalesar
Balesara	Balesara	Awagarh
Banwaripur	Bisuneeipur	Jalesar
Barabhodela	Barabhodela	Awagarh
Barai Kalyan Pur	Barai Kalyan	Awagarh
Barasamaspur	Barasamaspur	Jalesar
Basundhara	Basundhara	Nidhauri Kalan
Bathua	Navli	Nidhauri Kalan
Begampur	Salwahanpur	Jalesar
Berni	Berni	Jalesar
Bhadaira	Bhadaira	Nidhauri Kalan
Bhiau	Bhiau	Jalesar
Bhopatpur	Bhopatpur	Nidhauri Kalan

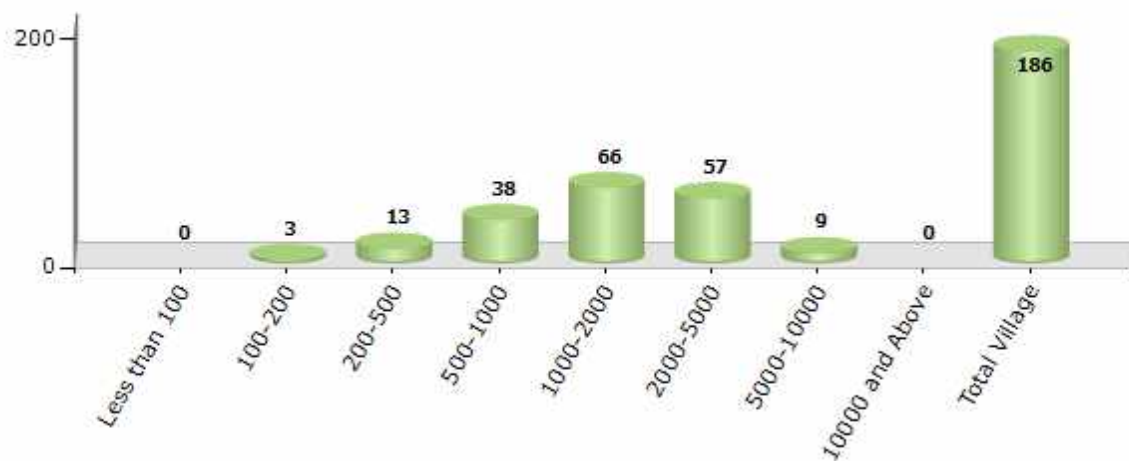
Contd....

Demographics

Number of Villages by Population Size - 2011

Less than 100	100-200	200-500	500-1000	1000-2000	2000-5000	5000-10000	10000 and Above	Total Village
0	3	13	38	66	57	9	0	186

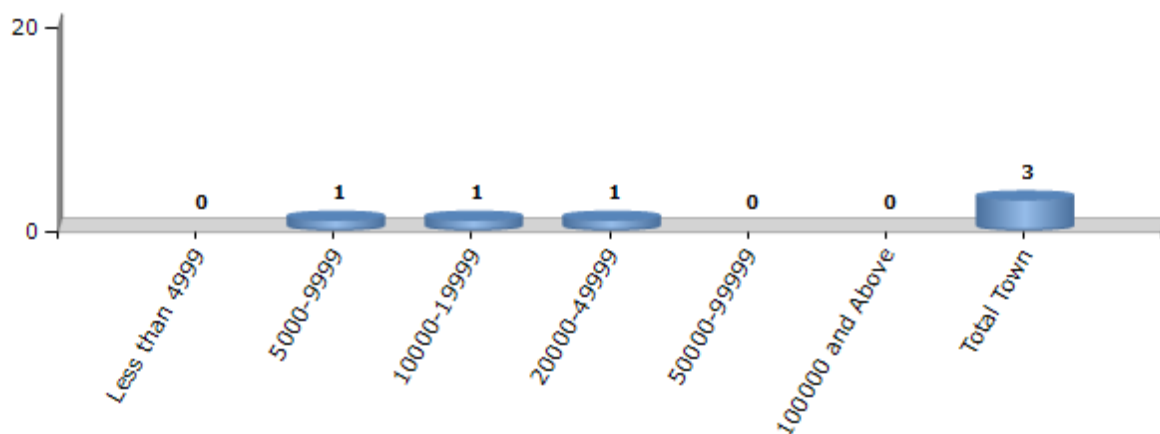
Number of Villages by Population Size - 2011



Number of Towns by Population Size - 2011

Less than 4999	5000-9999	10000-19999	20000-49999	50000-99999	100000 and Above	Total Town
0	1	1	1	0	0	3

Number of Towns by Population Size - 2011



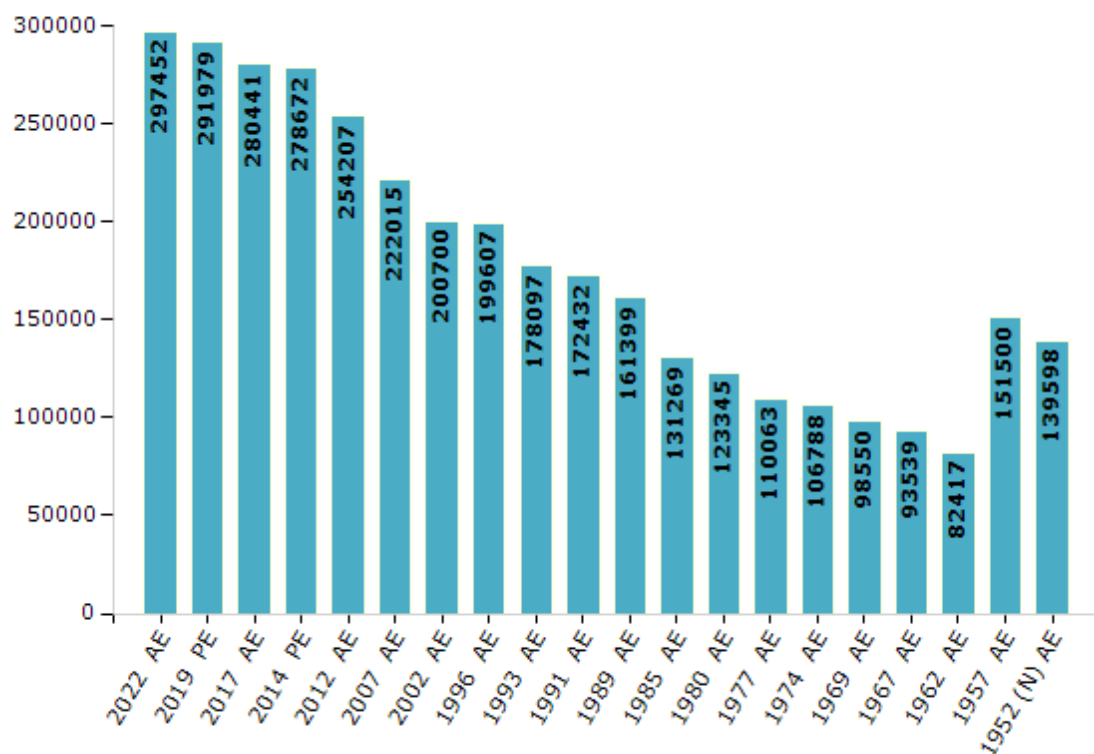
Electoral Features

Electors by Male & Female

Year	Male	Female	Others	Total
2022 AE	160809	136631	12	297452
2019 PE	157623	134342	14	291979
2017 AE	150747	129678	16	280441
2014 PE	150668	127992	12	278672
2012 AE	142916	111287	4	254207
2009 PE	-	-	-	-
2007 AE	121345	100670	-	222015
2004 PE	-	-	-	-
2002 AE	110322	90378	-	200700
1999 PE	-	-	-	-
1996 AE	109783	89824	-	199607
1993 AE	97957	80140	-	178097

Year	Male	Female	Others	Total
1991 AE	88764	83668	-	172432
1989 AE	88496	72903	-	161399
1985 AE	72225	59044	-	131269
1980 AE	67838	55507	-	123345
1977 AE	59683	50380	-	110063
1974 AE	57993	48795	-	106788
1969 AE	55403	43147	-	98550
1967 AE	-	-	-	93539
1962 AE	-	-	-	82417
1957 AE	-	-	-	151500
1952 (N) AE	-	-	-	139598

Number of Electors



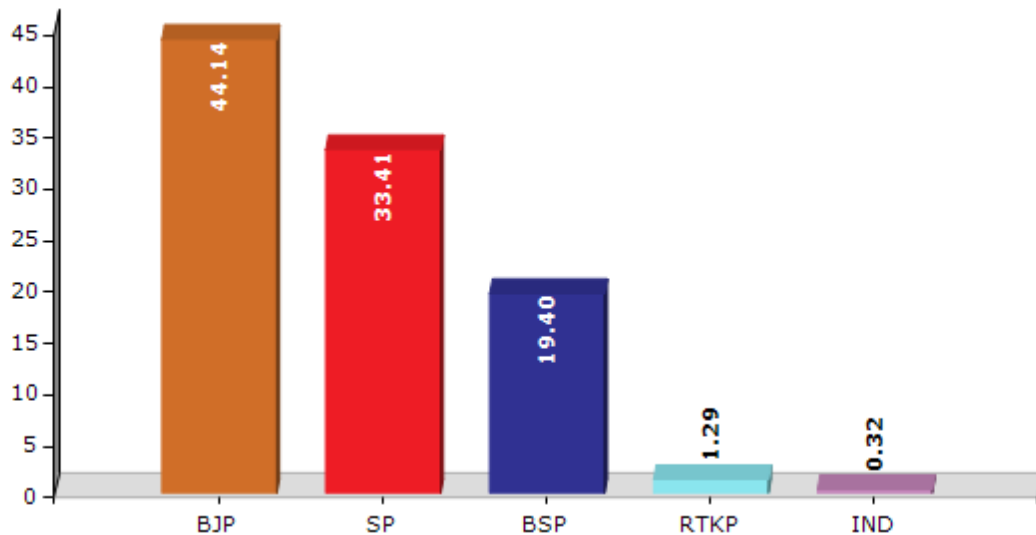
Note : AE : Assembly Election, PE : Assembly Segment of Parliamentary Election, (N) : Jalesar Cum Etah North

Historical Summary Election Results

Summary Result of Assembly Election - 2017

Candidate Name	Party	Votes	Votes %
Sanjeev Kumar Diwakar	BJP	81502	44.14
Ranjeet Suman	SP	61694	33.41
Mohan Singh Happy	BSP	35817	19.4
Rajkumari	RTKP	2375	1.29
Ramdas Daga	IND	597	0.32
Suresh	IND	489	0.26
Dharmendra Pal Singh	IND	385	0.21
Geeta Devi	IND	326	0.18
Jaypal	IND	267	0.14
	NOTA	1188	0.64

Votes Percentage of Top Parties - 2017



Polling Station Level Election Results

Number and Name of Polling Stations (PS) (2022)

Number of Polling Stations	Name of Polling Stations	Number of Polling Stations	Name of Polling Stations
1	P.V.Jamalpur Gaduri	22	P.V.Himmatpur
2	P.V.Salempur Mitraul	23	P.V.Badampur M.Shabajpur
3	U.P.V.Mitraul	24	U.P.V.Piphara R.N.1
4	P.V.Jauharpur	25	U.P.V.Piphara R.N.2
5	P.V.Gaduri	26	P.V.Jhinwar R.N.1
6	P.V.Dulha	27	P.V.Jhinwar R.N.2
7	P.V.Dalshahpur	28	P.V.Nagla Bandi
8	U.P.V.Hadidadpur	29	P.V.Mumiyakheda
9	P.V.Khairara	30	U.P.V.Nidhaulikalan R.N.1
10	P.V.Ghanshyampur	31	U.P.V.Nidhaulikalan R.N.2
11	P.V.Pawaha	32	U.P.V.Nidhaulikalan R.N.3
12	P.V.Rasidpur Mitraul	33	Block P.V.N.Kalan R.N.1
13	P.V.Naraura R.N.1	34	Block P.V.N.Kalan R.N.2
14	P.V.Naraura R.N.2	35	F.H.Degree College R.N.1
15	P.V.Misakhurd	36	F.H.Degree College R.N.2
16	P.V.Uderi	37	F.H.Degree College R.N.3
17	P.V.Shabajpur	38	P.V.Paisai
18	P.V.Nagla Beej	39	P.V.Nagla Bari
19	P.V.Mohabbatpur	40	P.V.Rustamgarh
20	U.P.V.Bhoodhgadda	41	P.V.Ramnagar R.N.1
21	P.V.Gahrana	42	P.V.Ramnagar R.N.2

Contd....

Polling Station Level Election Results

Polling Station-wise Votes Secured by Overall Top Five Parties in Jalesar Assembly in Assembly Election (AE) under Agra Parliamentary Constituency in Uttar Pradesh (2022)

Number of Polling Station	Winner - Sanjeev Kumar (BJP)	Runner-up - Ranjeet Suman (SP)	3rd - Akash Singh (BSP)	4th - Neelama Raj (INC)	5th - Raja Babu (IND)	NOTA	Other	Total Votes Secured
36	3	478	2	10	2	1	4	500
37	245	292	0	0	3	3	3	546
38	108	160	52	0	2	0	22	344
39	459	152	84	1	1	0	6	703
40	245	419	65	1	1	2	11	744
41	60	296	10	2	2	3	8	381
42	36	649	24	2	2	1	9	723
43	408	66	31	0	1	2	4	512
44	3	280	2	0	0	0	4	289
45	137	383	3	0	1	0	1	525
46	13	487	0	0	0	0	2	502
47	81	338	35	0	0	1	1	456
48	278	46	14	0	3	0	9	350
49	225	71	0	0	0	1	5	302
50	11	469	32	2	1	0	1	516
51	47	615	1	4	1	1	4	673
52	42	433	1	2	1	2	4	485
53	9	546	2	2	0	1	11	571
54	138	61	29	7	2	0	4	241
55	1	416	1	0	1	1	2	422
56	126	372	9	5	1	0	1	514
57	17	467	0	3	0	0	0	487
58	109	69	76	6	0	1	2	263
59	57	494	21	1	0	0	18	591
60	14	773	2	1	1	0	4	795
61	335	250	11	5	4	1	10	616
62	284	55	110	0	2	5	29	485
63	74	21	1	1	1	0	2	100
64	34	633	0	1	0	1	2	671
65	16	647	0	2	1	0	0	666
66	20	371	129	1	2	5	6	534
67	59	378	4	3	0	0	1	445
68	65	476	41	0	4	3	4	593
69	9	406	0	1	0	2	1	419
70	16	648	42	2	1	4	3	716

Contd....

Polling Station Level Election Results

Winner, Runner-up and 3rd Party Position & Winning Margin According to Polling Stations in Jalesar Assembly in Assembly Election (AE) under Agra Parliamentary Constituency in Uttar Pradesh (2022)

Polling Station Number	Winner Party	Winner Votes (%)	Runner-up Party	Runner-up Votes (%)	Winning Margin Votes (%)	Third Party	Third Party Votes (%)	Other Votes (%)
71	SP	308 (85.56)	BSP	29 (8.06)	279 (77.5)	BJP	11 (3.06)	12 (3.33)
72	SP	193 (59.38)	BJP	124 (38.15)	69 (21.23)	BSP	4 (1.23)	4 (1.23)
73	SP	454 (76.69)	BSP	108 (18.24)	346 (58.45)	BJP	17 (2.87)	13 (2.2)
74	SP	322 (75.06)	BSP	70 (16.32)	252 (58.74)	BJP	32 (7.46)	5 (1.17)
75	BJP	262 (63.9)	SP	80 (19.51)	182 (44.39)	BSP	62 (15.12)	6 (1.46)
76	BSP	204 (49.64)	BJP	110 (26.76)	94 (22.88)	SP	91 (22.14)	6 (1.46)
77	SP	520 (96.65)	BJP	11 (2.04)	509 (94.61)	IND (RB)	2 (0.37)	5 (0.93)
78	SP	310 (81.79)	BSP	43 (11.35)	267 (70.44)	BJP	25 (6.6)	1 (0.26)
79	BJP	179 (72.18)	SP	57 (22.98)	122 (49.2)	IND (RB)	3 (1.21)	9 (3.63)
80	BJP	173 (44.59)	BSP	106 (27.32)	67 (17.27)	SP	103 (26.55)	6 (1.55)
81	SP	729 (98.12)	BJP	10 (1.35)	719 (96.77)	INC	3 (0.4)	1 (0.13)
82	SP	372 (97.64)	BJP	8 (2.1)	364 (95.54)	INC	1 (0.26)	0 (0)
83	SP	404 (96.65)	BJP	13 (3.11)	391 (93.54)	IND (RB)	1 (0.24)	0 (0)
84	BSP	158 (43.05)	BJP	147 (40.05)	11 (3)	SP	54 (14.71)	8 (2.18)
85	BSP	207 (45)	SP	206 (44.78)	1 (0.22)	BJP	33 (7.17)	14 (3.04)
86	BJP	343 (52.53)	SP	261 (39.97)	82 (12.56)	BSP	36 (5.51)	13 (1.99)
87	BJP	373 (70.38)	SP	132 (24.91)	241 (45.47)	INC	10 (1.89)	15 (2.83)
88	BJP	362 (95.26)	SP	11 (2.89)	351 (92.37)	INC	1 (0.26)	6 (1.58)
89	BJP	267 (52.87)	BSP	121 (23.96)	146 (28.91)	SP	104 (20.59)	13 (2.57)
90	BJP	234 (89.66)	SP	21 (8.05)	213 (81.61)	BSP	2 (0.77)	4 (1.53)
91	BJP	287 (52.47)	SP	215 (39.31)	72 (13.16)	BSP	24 (4.39)	21 (3.84)
92	BSP	232 (44.62)	BJP	145 (27.88)	87 (16.74)	SP	134 (25.77)	9 (1.73)
93	SP	850 (94.87)	BJP	38 (4.24)	812 (90.63)	INC	4 (0.45)	4 (0.45)
94	BJP	215 (74.91)	SP	55 (19.16)	160 (55.75)	RSOSP	8 (2.79)	9 (3.14)
95	BJP	173 (47.92)	SP	164 (45.43)	9 (2.49)	IND (RB)	6 (1.66)	18 (4.99)
96	BJP	235 (80.76)	SP	37 (12.71)	198 (68.05)	BSP	12 (4.12)	7 (2.41)
97	BJP	390 (84.78)	SP	37 (8.04)	353 (76.74)	BSP	14 (3.04)	19 (4.13)
98	BJP	168 (51.06)	BSP	91 (27.66)	77 (23.4)	SP	58 (17.63)	12 (3.65)
99	BJP	164 (44.93)	SP	113 (30.96)	51 (13.97)	BSP	80 (21.92)	8 (2.19)
100	BJP	226 (67.46)	SP	99 (29.55)	127 (37.91)	BSP	4 (1.19)	6 (1.79)
101	SP	133 (53.41)	BJP	72 (28.92)	61 (24.49)	BSP	33 (13.25)	11 (4.42)
102	SP	437 (67.44)	BJP	180 (27.78)	257 (39.66)	INC	6 (0.93)	25 (3.86)
103	SP	309 (49.68)	BJP	262 (42.12)	47 (7.56)	BSP	27 (4.34)	24 (3.86)
104	BJP	283 (70.57)	SP	103 (25.69)	180 (44.88)	INC	7 (1.75)	8 (2)
105	BJP	243 (84.67)	SP	35 (12.2)	208 (72.47)	IND (RB)	5 (1.74)	4 (1.39)

Contd....

Socio-Economic Amenities - Rural

Access to Education Facilities

Particulars	Number of Villages (% of Population)				
	Available	Not Available	If Not Available (Distance of Nearest Facility)		
			A	B	C
Govt. Primary School	171 (96)	15 (4)	7 (1)	0 (0)	0 (0)
Private Primary School	75 (54)	111 (46)	0 (0)	0 (0)	0 (0)
Govt. Middle School	117 (78)	69 (22)	24 (7)	3 (1)	0 (0)
Private Middle School	65 (50)	121 (50)	9 (2)	0 (0)	0 (0)
Govt. Secondary School	21 (14)	165 (86)	22 (10)	26 (11)	0 (0)
Private Secondary School	42 (32)	144 (68)	31 (14)	10 (4)	1 (0)
Govt. Senior Secondary School	8 (5)	178 (95)	23 (11)	32 (13)	5 (2)
Private Senior Secondary School	23 (21)	163 (79)	27 (14)	17 (7)	3 (1)
Govt. Arts and Science Degree College	2 (1)	184 (99)	10 (5)	35 (15)	9 (5)
Private Arts and Science Degree College	5 (2)	181 (98)	19 (16)	31 (15)	8 (4)
Govt. Engineering College	1 (0)	185 (100)	1 (0)	10 (5)	32 (17)
Private Engineering College	0 (0)	186 (100)	7 (4)	8 (3)	30 (13)
Govt. Medicine College	0 (0)	186 (100)	5 (2)	2 (1)	48 (24)
Private Medicine College	2 (2)	184 (98)	2 (2)	2 (1)	25 (13)
Govt. Management Institute	1 (0)	185 (100)	0 (0)	1 (0)	27 (16)
Private Management Institute	0 (0)	186 (100)	0 (0)	2 (3)	37 (17)
Govt. Polytechnic	2 (1)	184 (99)	0 (0)	1 (1)	67 (37)
Private Polytechnic	0 (0)	186 (100)	0 (0)	0 (0)	19 (10)
Govt. Vocational Training School/ITI	3 (2)	183 (98)	0 (0)	3 (1)	77 (38)
Private Vocational Training School/ITI	1 (1)	185 (99)	2 (3)	2 (0)	12 (10)
Govt. Non Formal Training Centre	2 (1)	184 (99)	7 (3)	7 (2)	35 (19)
Private Non Formal Training Centre	0 (0)	186 (100)	1 (1)	0 (0)	7 (3)
Govt. School For Disabled	3 (1)	183 (99)	0 (0)	2 (2)	23 (11)
Private School For Disabled	0 (0)	186 (100)	1 (0)	0 (0)	5 (4)
Government Others	0 (0)	186 (100)	0 (0)	0 (0)	3 (2)
Private Others	0 (0)	186 (100)	1 (0)	0 (0)	2 (1)

Note : Distance A : Less than 5 km; B : Between 5-10 km; C : 10+ km.; Source : Data Analysis is based on 2011 Census.

DISCLAIMER

The Terms of Use and Disclaimer of Datanet India Private Limited (hereinafter referred to as "Datanet") for use of this analysis report of **Jalesar Assembly Constituency (Jalesar Vidhan Sabha)** :-

1. **Assembly Factbook™** is a Registered Trade Mark owned by Datanet.
2. All the maps are sketched and graphical representation only and have not been drawn to the scale and also not to represent the actual geographical area or boundary of the unit.
3. The data for the aforesaid analysis is based on authentic sources and has been culled from the various publications of Census, CSO and NSSO for district and block level data, various central and state government departments, Central & State Elections Commissions and the concerned Returning Officers' releases, Electoral Rolls, Election results and allied publications, internal assessment, surveys, estimates and analysis. Therefore, certain adjustment of data at micro level may have been done to arrive closer to the macro data.
4. Data have been provided on an "As Is" and "As AVAILABLE" basis
5. The colours shown in the maps or diagram and charts of a particular party, alliance or AC are indicative and do not represent them.
6. This publication which includes maps, sheets, graphs and data would be the property under copyright of Datanet only. The user may use these for its internal study, analysis and research purposes. It's public display, re-selling or any commercial uses by the user are not allowed.
7. Datanet has taken due care and caution in compilation and processing of data and allied information, but does not guarantee the accuracy, adequacy or completeness of any information/analysis and will be not responsible for any errors or omissions or for the results obtained from the use of such information/analysis.
8. All the contents for the publication have been culled from various authentic sources and Datanet reasonably believes such sources to be reliable, but does not make any representations, express or implied as to the accuracy or fitness of use of such information. The information or contents of the information/analysis do not constitute advice and should not be relied upon in making (or refraining from making) any decision. Any reliance placed upon the information provided by Datanet is the sole responsibility and strictly at the user's risk.
9. In no event will Datanet be liable for any damages (including, without limitation, damages for loss of business projects, or loss of profits) arising in contract, tort or otherwise from the use of or inability to use any of its contents, or from any action taken (or refrained from being taken) as a result of using the analysis or any of its contents. Datanet its directors, owners, editors, officials, employees, distributor and agents or any associate will not be liable for any errors in the information contained or any consequences arising from the use of the contents of the provided information/analysis.
10. If any provision of these terms and conditions is held invalid or illegal or unenforceable for any reason by any court of competent jurisdiction, such provision shall be severed and the remainder of provisions of the terms and conditions shall continue in full force and effect as if the Term of Use had been executed with the invalid, illegal or unenforceable provision eliminated.
11. If there are any discrepancies in the information provided, please bring it to attention of Datanet for suitable rectification measures.

**Buy Online This Complete Book At
Datanet India eBooks Store**

www.indiastatpublications.com

or go directly at

[http://www.indiastatpublications.com/
Assembly_factbook/Uttar Pradesh/Agra/ Jalesar](http://www.indiastatpublications.com/Assembly_factbook/Uttar%20Pradesh/Agra/Jalesar)



i **india**stat**elections**

ISBN : 978-93-5905-817-7



9 789359 105817