



Uttar Pradesh

# Assembly Factbook™

Akbarpur-Raniya Assembly Constituency



Key Electoral Data of Akbarpur-Raniya  
Assembly Constituency (Vidhan Sabha)

Uttar Pradesh

# Assembly Factbook™

Akbarpur-Raniya Assembly Constituency



Akbarpur-Raniya Vidhan Sabha

**Editor & Director**

Dr. R.K. Thukral

**Research Editor**

Dr. Shafeeq Rahman

**Compiled, Researched and Published by  
Datanet India Pvt. Ltd.**

D-100, 1st Floor,

Okhla Industrial Area, Phase-I,

New Delhi- 110020.

Ph.: 91-11- 43580781-84

Email : support@indiastatpublications.com

Website : www.indiastatelections.com

**Online Book Store :**

www.indiastatpublications.com

**Report No. :** AFB/UP-206-0125

**ISBN :** 978-93-5802-619-1

**First Edition :** January, 2018

**Eighth Updated Edition :** January, 2025

**Price :** Rs.11500/-

US\$ 310

**© Datanet India Pvt. Ltd.**

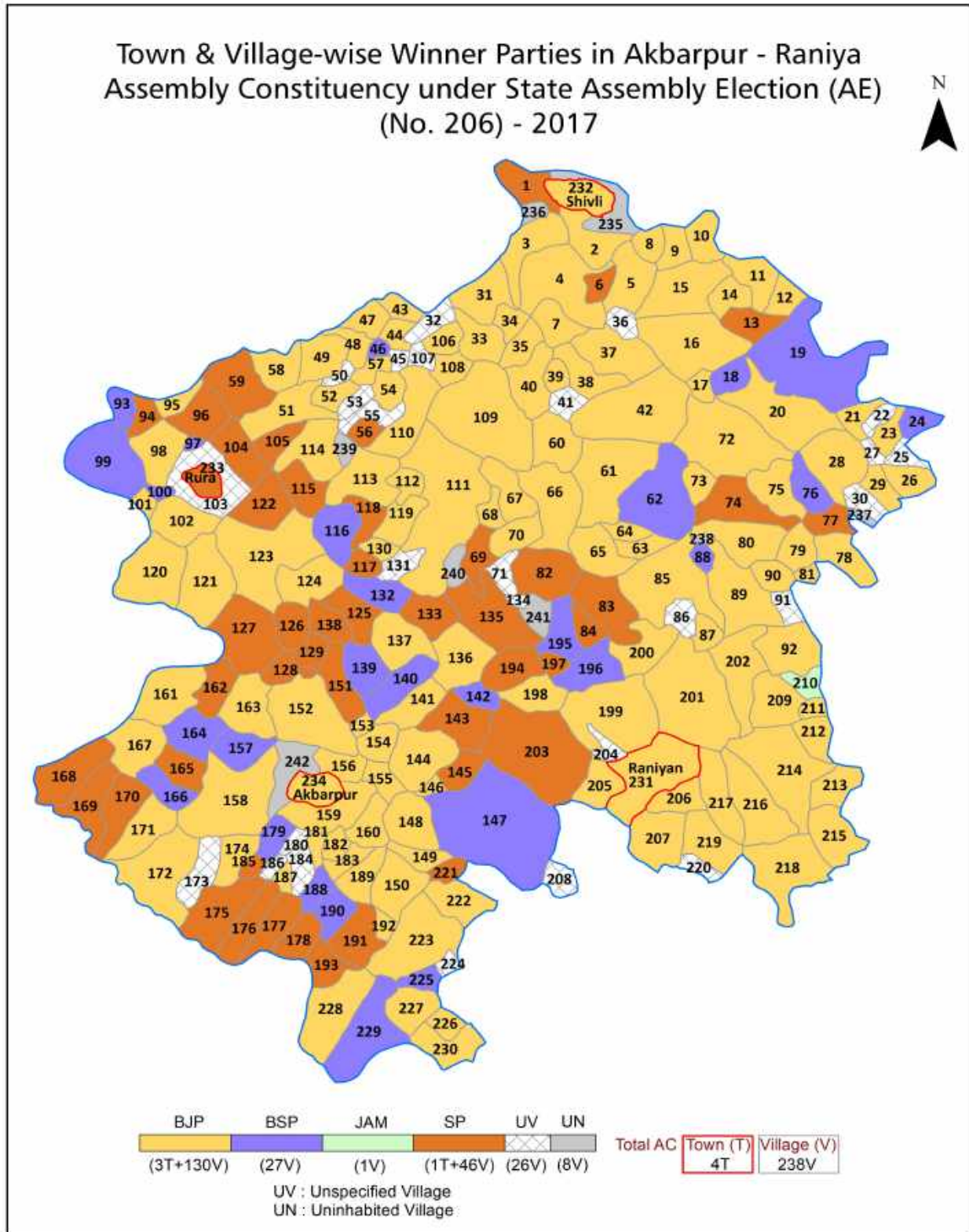
All rights reserved. No part of this book may be reproduced, stored in a retrieval system or transmitted in any form or by any means, mechanical photocopying, photographing, scanning, recording or otherwise without the prior written permission of the publisher. Please refer to Disclaimer at page no. 294 for the use of this publication.

Printed in India

# Contents

No.	Particulars	Page No.
	<b>Introduction</b>	
1	Assembly Constituency - (Vidhan Sabha) at a Glance   Features of Assembly as per Delimitation Commission of India (2008)	1-2
	<b>Location and Political Maps</b>	
2	Location Map   Boundaries of Assembly Constituency - (Vidhan Sabha) in District   Boundaries of Assembly Constituency under Parliamentary Constituency - (Lok Sabha)   Town & Village-wise Winner Parties-2024, 2022, 2019, 2017, 2014, 2012 and 2009	3-11
	<b>Administrative Setup (2011)</b>	
3	District   Sub-district   Towns   Villages   Inhabited Villages   Uninhabited Villages   Village Panchayat   Intermediate Panchayat	12-23
	<b>Demographics (2011)</b>	
4	Population   Households   Rural/Urban Population   Towns and Villages by Population Size   Sex Ratio (Total & 0-6 Years)   Religious Population   Social Population   Literacy Rate	24-25
	<b>Electoral Features</b>	
5	Important Dates of Last Elections Held   Electors by Gender   Service Electors   Voters   Voters Turnout   Polling Stations & Average Number of Electors per Polling Station   Electors by Age Group   Present Elected Representatives	26-31
	<b>Historical Summary Election Results</b>	
6	Vote Share of Major Parties   Winning Margin (Number & Percentage)   Polarity of Parties   Summary Result of Assembly Segment of Parliamentary Election 2024, 2019, 2014 and 2009   Summary Result of Assembly Elections 2022, 2017 and 2012	32-40
	<b>Polling Station Level Election Results</b>	
7	Name and Number of Polling Station 2024, 2022, 2019, 2017, 2014, 2012 and 2009   Polling Station-wise Electors, Voters & Voters Turnout 2024, 2022, 2019, 2017, 2014, 2012 and 2009   Polling Station wise Elections Results 2024, 2022, 2019, 2017, 2014, 2012 and 2009	41-255
	<b>Panchayat and Local Bodies Election Results</b>	
8	Panchayat Result 2015   Urban Local Bodies Result 2012	256-272
	<b>Share of Assembly Constituency</b>	
9	Share of Assembly Constituency - (Vidhan Sabha) in State, District and Parliamentary Constituency - (Lok Sabha)	273
	<b>Socio-Economic Amenities (2011)</b>	
10	Access to Administrative Units   Agricultural, Manufacturing and Industrial Commodities   Demographic Indicators   Education   Health & Manpower   Drinking Water Supply   Sanitation   Entertainment and Recreations Infrastructure   Power   Food Allocation Distribution and Marketing of Agriculture Commodities Infrastructure   Transport and Road Infrastructure   Communication   Banking and Financial Services   Land Use   Irrigation Source	275-289
11	<b>Abbreviation &amp; Sources</b>	290-293
12	<b>Disclaimer</b>	294

Location & Political Map



## Administrative Setup

### List of Village Panchayat & Intermediate Panchayat (Block) Name - 2011

Village Name	Village Panchayat Name	Intermediate Panchayat Name
Aghoo Kamalpur	Aghoo Kamalpur	Akbarpur
Ahamadpur Syoda	Ahmadpur Syoda	Sarbankhera
Ahirani	Mandauli	Akbarpur
Akbarpur (Dehat)	Adhu Kamalpur	Akbarpur
Alam Chandpur	Dargauan	Akbarpur
Aliyapur	Aliyapur	Maitha
Ambarpur	Ambarpur	Akbarpur
Andayan	-	Akbarpur
Anne	Nihuta	Maitha
Ant	Ant	Maitha
Armal Nyai	Armal Nyai	Maitha
Arshadpur	Arshadpur	Maitha
Asai	Asai	Maitha
Asanda	Asanda	Akbarpur
Aseni	Roshan Mau	Akbarpur
Aungi	Aungi	Maitha
Baghawat	Malikpur	Maitha
Baghpur	Baghpur	Maitha
Bairi Dariyon	Bairi Dariyon	Maitha
Bairi Sawai	Bairi Sawai	Maitha
Balbhadrapur	Marwayi	Akbarpur
Baluapur	Baluwapur	Maitha
Banar Ali	Banar Alipur	Akbarpur
Banna Jakha	Muktapur	Akbarpur
Bara	Bara	Akbarpur
Bara Khera	Bara Khera	Maitha
Barar	Barar	Maitha
Baraula	Baraula	Akbarpur
Barhapur	Barhapur	Akbarpur

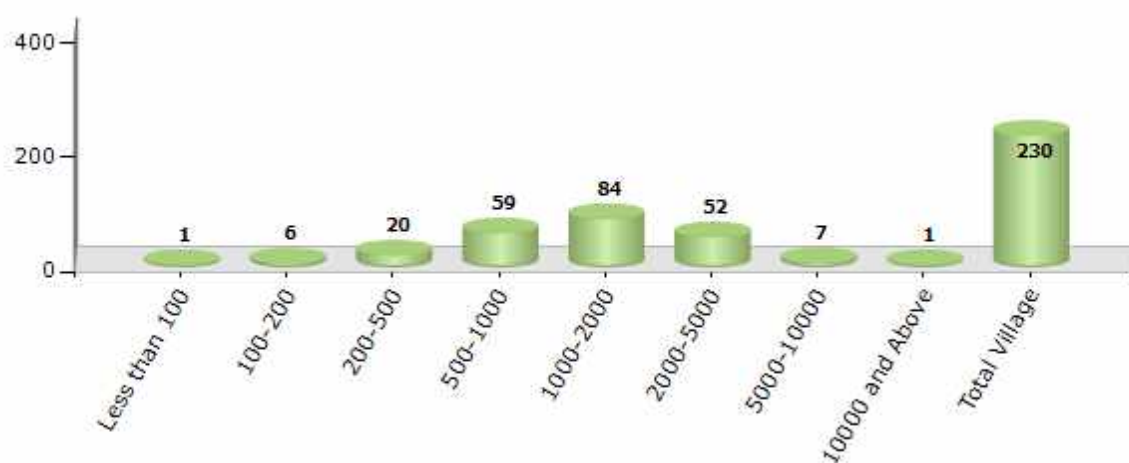
Contd....

## Demographics

### Number of Villages by Population Size - 2011

Less than 100	100-200	200-500	500-1000	1000-2000	2000-5000	5000-10000	10000 and Above	Total Village
1	6	20	59	84	52	7	1	230

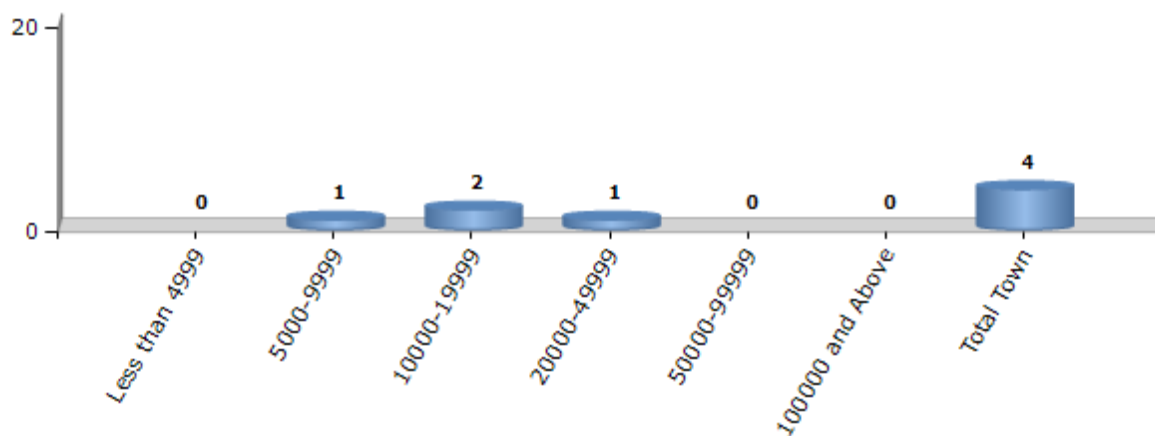
Number of Villages by Population Size - 2011



### Number of Towns by Population Size - 2011

Less than 4999	5000-9999	10000-19999	20000-49999	50000-99999	100000 and Above	Total Town
0	1	2	1	0	0	4

Number of Towns by Population Size - 2011

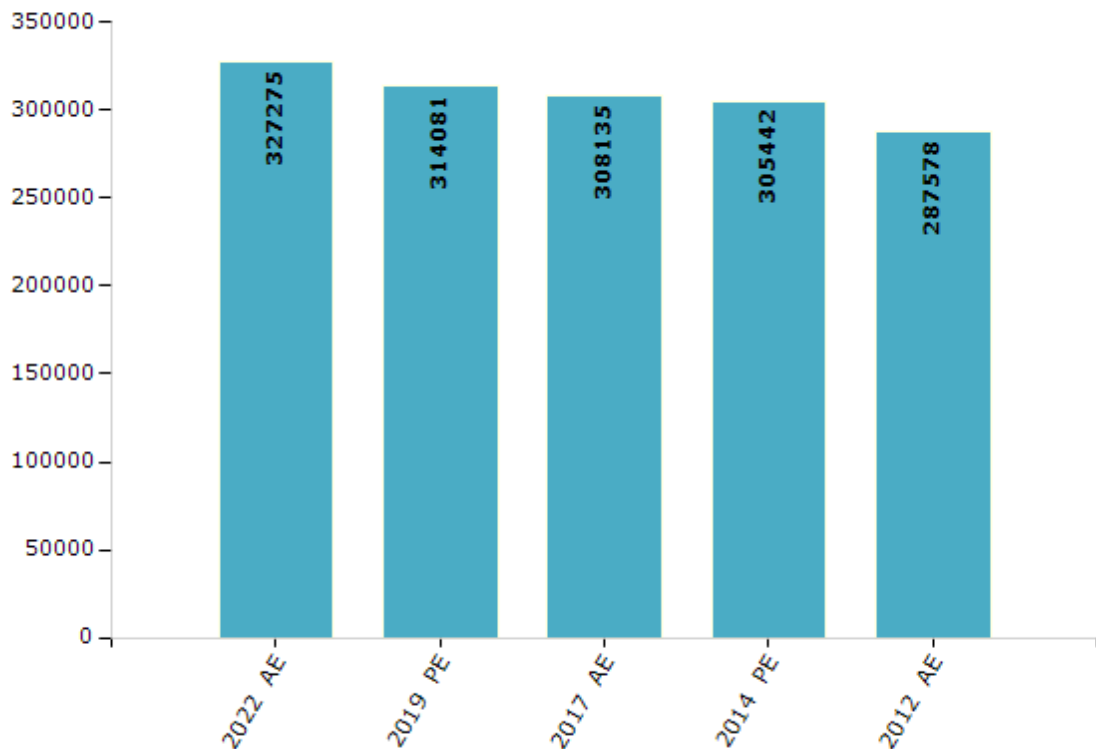


## Electoral Features

### Electors by Male & Female

Year	Male	Female	Others	Total	Year	Male	Female	Others	Total
2022 AE	174640	152626	9	327275	1991 AE	-	-	-	-
2019 PE	168936	145113	32	314081	1989 AE	-	-	-	-
2017 AE	165250	142852	33	308135	1985 AE	-	-	-	-
2014 PE	166556	138854	32	305442	1980 AE	-	-	-	-
2012 AE	158615	128931	32	287578	1977 AE	-	-	-	-
2009 PE	-	-	-	-	1974 AE	-	-	-	-
2007 AE	-	-	-	-	1969 AE	-	-	-	-
2004 PE	-	-	-	-	1967 AE	-	-	-	-
2002 AE	-	-	-	-	1962 AE	-	-	-	-
1999 PE	-	-	-	-	1957 AE	-	-	-	-
1996 AE	-	-	-	-	1952 AE	-	-	-	-
1993 AE	-	-	-	-					

Number of Electors



Note : AE : Assembly Election, PE : Assembly Segment of Parliamentary Election

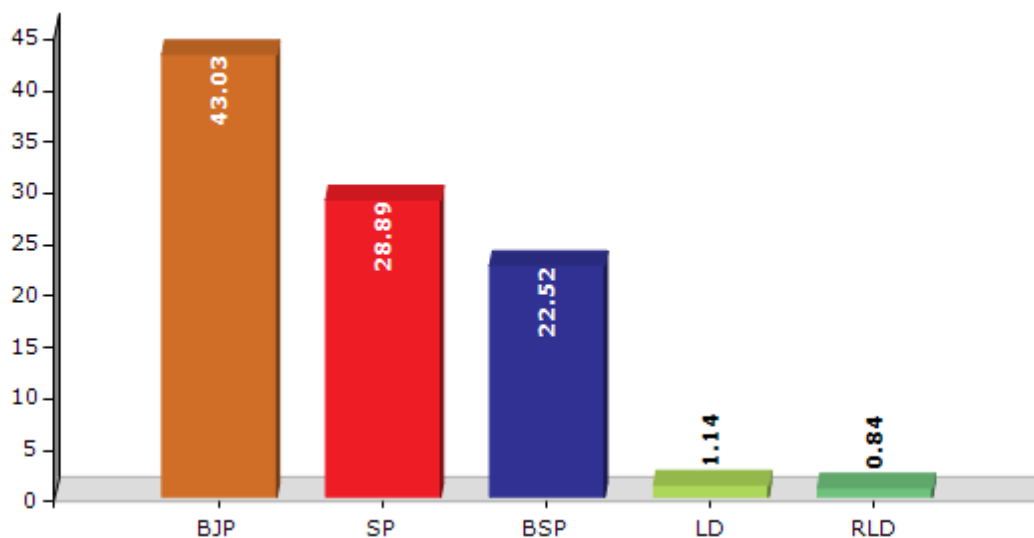


## Historical Summary Election Results

### Summary Result of Assembly Election - 2017

Candidate Name	Party	Votes	Votes %
Pratibha Shukla	BJP	87430	43.03
Neeraj Singh	SP	58701	28.89
Dr. Satish Shukla	BSP	45761	22.52
Vijay Laxmi	LD	2313	1.14
Balvan Singh	RLD	1717	0.84
Surendra Kumar Gupta	JAM	1191	0.59
Lalit Kumar	PECP	1070	0.53
Deependra Singh Chauhan	IND	907	0.45
Anand Awasthi	BSCP	790	0.39
Pratibha	IND	721	0.35
Abdul Sattar	BMUP	573	0.28
Shantee	SSD	392	0.19
Ramchandra	VP	315	0.16
Ramprakash Kushwaha	ALHP	228	0.11
	NOTA	1098	0.54

Votes Percentage of Top Parties - 2017



## Polling Station Level Election Results

### Number and Name of Polling Stations (PS) (2022)

Number of Polling Stations	Name of Polling Stations	Number of Polling Stations	Name of Polling Stations
1	Primary School Gadanpur	22	Primary School Lalpur Akbarur
2	Primary School Lakshmanpur	23	Primary School Naurangabad
3	Hayar Secendri School Jaganpur	24	Primary School Bhikhanapur
4	Primary School Sarva Tappa Tigai	25	Primary School Baijupurva Hamlet Bhikhanapur
5	Hayar Secendri School Gutaiha	26	Primary School Tigai Kaksh S01
6	Primary School Dhanirampur	27	Primary School Tigai Kaksh S02
7	Primary School Amarsingh Ka Purwa Hemlet Dhanirampur S0 1	28	Primary School Tigai Kaksh S03
8	Primary School Ambarpur S0 1	29	Primary School Natpurva Hamlet Tigai
9	Primary School Ambarpur S0 2	30	Primary School Gaijumau S0 1
10	Primary School Karikalvari S0 1	31	Primary School Gaijumau S0 2
11	Primary School Karikalvari S0 2	32	Primary School Baijupurva Hamlet Gaijumau S0 1
12	Primary School Bhanvarpur Uttari Kash	33	Primary School Rura Kaksh S0 1
13	Primary School Chainpur	34	Primary School Rura Kaksh S0 2
14	Primary School Banjarndera Hamlet Sumerpur	35	Primary School Rura Kaksh S0 3
15	Primary School Andayan	36	Juniyar High School Rura Kaksh S0 1
16	Primary School Ikghara	37	Juniyar High School Rura Kaksh S0 2
17	Primary School Sarsi S0 1	38	Juniyar High School Rura Kaksh S0 3
18	Primary School Kathara Hamlet Sarsi S0 1	39	Juniyar High School Rura Kaksh S0 4
19	Primary School Roshanmau S0 1	40	R0 P0 S0 Intar Colagege Rura Kaksh S0 1
20	Primary School Roshanmau S0 2	41	R0 P0 S0 Intar Colagege Rura Kaksh S0 2
21	Primary School Patratappa Madauli	42	R0 P0 S0 Intar Colagege Rura Kaksh S0 3

Contd....

## Polling Station Level Election Results

### Polling Station-wise Votes Secured by Overall Top Five Parties in Akbarpur-Raniya Assembly in Assembly Election (AE) under Akbarpur Parliamentary Constituency in Uttar Pradesh (2022)

Number of Polling Station	Winner - Pratibha Shukla (BJP)	Runner-up - Dr. Ram Prakash Kushwaha (SP)	3rd - Vinod Kumar Pal (BSP)	4th - Ambrish Singh Gaur (INC)	5th - Vivesh Kumar (AAP)	NOTA	Other	Total Votes Secured
36	352	141	89	9	1	1	2	595
37	194	122	69	8	0	0	4	397
38	388	174	16	7	4	0	3	592
39	249	149	16	4	2	0	1	421
40	347	103	93	5	1	2	2	553
41	341	102	81	4	1	3	9	541
42	404	92	63	6	5	2	3	575
43	367	128	60	7	1	2	3	568
44	356	97	13	6	0	1	1	474
45	239	125	62	5	1	4	7	443
46	325	75	9	1	0	1	2	413
47	289	135	152	6	4	5	7	598
48	276	179	134	8	0	5	15	617
49	121	220	53	3	0	1	6	404
50	3	9	277	1	4	2	6	302
51	271	91	16	1	1	1	1	382
52	73	148	84	2	2	1	4	314
53	307	148	116	28	2	3	11	615
54	364	144	58	8	0	3	8	585
55	172	92	127	2	1	0	8	402
56	325	174	18	7	0	3	1	528
57	197	224	133	4	0	2	10	570
58	194	233	23	2	1	1	3	457
59	221	190	139	6	7	2	8	573
60	140	344	45	5	1	0	0	535
61	222	70	206	9	9	5	15	536
62	166	352	6	5	1	7	3	540
63	104	125	207	4	2	2	9	453
64	NV	NV	NV	NV	NV	NV	NV	NV
65	86	374	0	1	1	2	8	472
66	87	360	141	5	9	3	6	611
67	237	182	2	0	0	2	5	428
68	218	349	7	4	0	2	22	602
69	607	66	48	7	1	1	5	735
70	335	213	42	5	4	4	20	623

Contd....

## Polling Station Level Election Results

### Winner, Runner-up and 3rd Party Position & Winning Margin According to Polling Stations in Akbarpur-Raniya Assembly in Assembly Election (AE) under Akbarpur Parliamentary Constituency in Uttar Pradesh (2022)

Polling Station Number	Winner Party	Winner Votes (%)	Runner-up Party	Runner-up Votes (%)	Winning Margin Votes (%)	Third Party	Third Party Votes (%)	Other Votes (%)
71	SP	385 (56.87)	BJP	191 (28.21)	194 (28.66)	BSP	86 (12.7)	15 (2.22)
72	SP	421 (69.24)	BJP	166 (27.3)	255 (41.94)	BSP	15 (2.47)	6 (0.99)
73	SP	621 (66.92)	BSP	185 (19.94)	436 (46.98)	BJP	88 (9.48)	34 (3.66)
74	SP	412 (56.59)	BSP	150 (20.6)	262 (35.99)	BJP	131 (17.99)	35 (4.81)
75	SP	545 (94.62)	BJP	25 (4.34)	520 (90.28)	INC	3 (0.52)	3 (0.52)
76	BJP	284 (50.9)	SP	189 (33.87)	95 (17.03)	BSP	70 (12.54)	15 (2.69)
77	BJP	341 (70.02)	SP	84 (17.25)	257 (52.77)	BSP	42 (8.62)	20 (4.11)
78	BJP	309 (54.69)	SP	197 (34.87)	112 (19.82)	BSP	40 (7.08)	19 (3.36)
79	SP	358 (42.07)	BJP	264 (31.02)	94 (11.05)	BSP	204 (23.97)	25 (2.94)
80	BJP	274 (35.91)	SP	250 (32.77)	24 (3.14)	BSP	225 (29.49)	14 (1.83)
81	SP	425 (56.52)	BJP	220 (29.26)	205 (27.26)	BSP	85 (11.3)	22 (2.93)
82	BJP	221 (65.19)	SP	93 (27.43)	128 (37.76)	BSP	13 (3.83)	12 (3.54)
83	BJP	194 (53.89)	BSP	80 (22.22)	114 (31.67)	SP	65 (18.06)	21 (5.83)
84	BJP	86 (54.09)	BSP	37 (23.27)	49 (30.82)	SP	28 (17.61)	8 (5.03)
85	BJP	231 (50.11)	BSP	149 (32.32)	82 (17.79)	SP	62 (13.45)	19 (4.12)
86	SP	550 (73.83)	BJP	166 (22.28)	384 (51.55)	BSP	12 (1.61)	17 (2.28)
87	BJP	296 (38.59)	SP	279 (36.38)	17 (2.21)	BSP	159 (20.73)	33 (4.3)
88	SP	342 (56.81)	BJP	179 (29.73)	163 (27.08)	BSP	45 (7.48)	36 (5.98)
89	SP	375 (60.39)	BJP	129 (20.77)	246 (39.62)	BSP	107 (17.23)	10 (1.61)
90	BJP	371 (84.32)	SP	28 (6.36)	343 (77.96)	BSP	27 (6.14)	14 (3.18)
91	BJP	290 (72.86)	SP	59 (14.82)	231 (58.04)	BSP	36 (9.05)	13 (3.27)
92	BJP	173 (46.76)	SP	170 (45.95)	3 (0.81)	BSP	21 (5.68)	6 (1.62)
93	BJP	148 (31.69)	SP	146 (31.26)	2 (0.43)	BSP	137 (29.34)	36 (7.71)
94	SP	386 (46.01)	BJP	236 (28.13)	150 (17.88)	BSP	184 (21.93)	33 (3.93)
95	SP	331 (68.67)	BJP	104 (21.58)	227 (47.09)	BSP	39 (8.09)	8 (1.66)
96	BJP	509 (72.51)	SP	121 (17.24)	388 (55.27)	BSP	57 (8.12)	15 (2.14)
97	BJP	189 (56.08)	SP	128 (37.98)	61 (18.1)	BSP	8 (2.37)	12 (3.56)
98	BJP	179 (48.91)	SP	141 (38.52)	38 (10.39)	BSP	40 (10.93)	6 (1.64)
99	BJP	245 (65.16)	SP	107 (28.46)	138 (36.7)	BSP	17 (4.52)	7 (1.86)
100	BSP	214 (62.57)	SP	64 (18.71)	150 (43.86)	BJP	48 (14.04)	16 (4.68)
101	BJP	422 (75.49)	SP	91 (16.28)	331 (59.21)	BSP	32 (5.72)	14 (2.5)
102	BJP	254 (62.72)	SP	97 (23.95)	157 (38.77)	BSP	39 (9.63)	15 (3.7)
103	SP	325 (87.84)	BSP	34 (9.19)	291 (78.65)	AAP	3 (0.81)	8 (2.16)
104	BJP	263 (83.23)	SP	44 (13.92)	219 (69.31)	BSP	7 (2.22)	2 (0.63)
105	BSP	173 (37.69)	SP	161 (35.08)	12 (2.61)	BJP	112 (24.4)	13 (2.83)

Contd....

## Socio-Economic Amenities - Rural

### Access to Education Facilities

Particulars	Number of Villages (% of Population)				
	Available	Not Available	If Not Available (Distance of Nearest Facility)		
			A	B	C
Govt. Primary School	205 (93)	25 (7)	6 (1)	1 (0)	0 (0)
Private Primary School	23 (18)	207 (82)	0 (0)	0 (0)	0 (0)
Govt. Middle School	117 (68)	113 (32)	60 (14)	4 (1)	0 (0)
Private Middle School	31 (22)	199 (78)	7 (2)	1 (0)	0 (0)
Govt. Secondary School	13 (9)	217 (91)	44 (15)	27 (10)	0 (0)
Private Secondary School	29 (19)	201 (81)	68 (26)	10 (5)	0 (0)
Govt. Senior Secondary School	7 (6)	223 (94)	44 (14)	33 (13)	0 (0)
Private Senior Secondary School	18 (9)	212 (91)	66 (25)	18 (11)	0 (0)
Govt. Arts and Science Degree College	1 (0)	229 (100)	22 (10)	20 (8)	11 (4)
Private Arts and Science Degree College	4 (2)	226 (98)	34 (17)	51 (21)	30 (13)
Govt. Engineering College	0 (0)	230 (100)	0 (0)	0 (0)	42 (18)
Private Engineering College	1 (3)	229 (97)	6 (3)	30 (14)	73 (28)
Govt. Medicine College	1 (0)	229 (100)	7 (2)	7 (2)	108 (49)
Private Medicine College	0 (0)	230 (100)	1 (1)	1 (0)	19 (7)
Govt. Management Institute	0 (0)	230 (100)	1 (1)	0 (0)	46 (22)
Private Management Institute	0 (0)	230 (100)	8 (6)	21 (9)	34 (12)
Govt. Polytechnic	0 (0)	230 (100)	0 (0)	0 (0)	137 (59)
Private Polytechnic	0 (0)	230 (100)	1 (1)	0 (0)	8 (3)
Govt. Vocational Training School/ITI	0 (0)	230 (100)	0 (0)	0 (0)	140 (62)
Private Vocational Training School/ITI	0 (0)	230 (100)	0 (0)	0 (0)	3 (1)
Govt. Non Formal Training Centre	10 (5)	220 (95)	1 (1)	0 (0)	28 (13)
Private Non Formal Training Centre	0 (0)	230 (100)	0 (0)	0 (0)	11 (5)
Govt. School For Disabled	0 (0)	230 (100)	0 (0)	5 (3)	32 (10)
Private School For Disabled	0 (0)	230 (100)	1 (1)	0 (0)	5 (3)
Government Others	1 (0)	229 (100)	0 (0)	0 (0)	0 (0)
Private Others	0 (0)	230 (100)	0 (0)	0 (0)	0 (0)

Note : Distance A : Less than 5 km; B : Between 5-10 km; C : 10+ km.; Source : Data Analysis is based on 2011 Census.

## DISCLAIMER

The Terms of Use and Disclaimer of Datanet India Private Limited (hereinafter referred to as "Datanet") for use of this analysis report of **Akbarpur-Raniya Assembly Constituency (Akbarpur-Raniya Vidhan Sabha)** :-

1. **Assembly Factbook™** is a Registered Trade Mark owned by Datanet.
2. All the maps are sketched and graphical representation only and have not been drawn to the scale and also not to represent the actual geographical area or boundary of the unit.
3. The data for the aforesaid analysis is based on authentic sources and has been culled from the various publications of Census, CSO and NSSO for district and block level data, various central and state government departments, Central & State Elections Commissions and the concerned Returning Officers' releases, Electoral Rolls, Election results and allied publications, internal assessment, surveys, estimates and analysis. Therefore, certain adjustment of data at micro level may have been done to arrive closer to the macro data.
4. Data have been provided on an "As Is" and "As AVAILABLE" basis
5. The colours shown in the maps or diagram and charts of a particular party, alliance or AC are indicative and do not represent them.
6. This publication which includes maps, sheets, graphs and data would be the property under copyright of Datanet only. The user may use these for its internal study, analysis and research purposes. It's public display, re-selling or any commercial uses by the user are not allowed.
7. Datanet has taken due care and caution in compilation and processing of data and allied information, but does not guarantee the accuracy, adequacy or completeness of any information/analysis and will be not responsible for any errors or omissions or for the results obtained from the use of such information/analysis.
8. All the contents for the publication have been culled from various authentic sources and Datanet reasonably believes such sources to be reliable, but does not make any representations, express or implied as to the accuracy or fitness of use of such information. The information or contents of the information/analysis do not constitute advice and should not be relied upon in making (or refraining from making) any decision. Any reliance placed upon the information provided by Datanet is the sole responsibility and strictly at the user's risk.
9. In no event will Datanet be liable for any damages (including, without limitation, damages for loss of business projects, or loss of profits) arising in contract, tort or otherwise from the use of or inability to use any of its contents, or from any action taken (or refrained from being taken) as a result of using the analysis or any of its contents. Datanet its directors, owners, editors, officials, employees, distributor and agents or any associate will not be liable for any errors in the information contained or any consequences arising from the use of the contents of the provided information/analysis.
10. If any provision of these terms and conditions is held invalid or illegal or unenforceable for any reason by any court of competent jurisdiction, such provision shall be severed and the remainder of provisions of the terms and conditions shall continue in full force and effect as if the Term of Use had been executed with the invalid, illegal or unenforceable provision eliminated.
11. If there are any discrepancies in the information provided, please bring it to attention of Datanet for suitable rectification measures.

**Buy Online This Complete Book At  
Datanet India eBooks Store**

[www.indiastatpublications.com](http://www.indiastatpublications.com)

or go directly at

[http://www.indiastatpublications.com/  
Assembly\\_factbook/Uttar Pradesh/Akbarpur/  
Akbarpur-Raniya](http://www.indiastatpublications.com/Assembly_factbook/Uttar%20Pradesh/Akbarpur/Akbarpur-Raniya)

 **indiastat**elections

ISBN : 978-93-5802-619-1



9 789358 026191