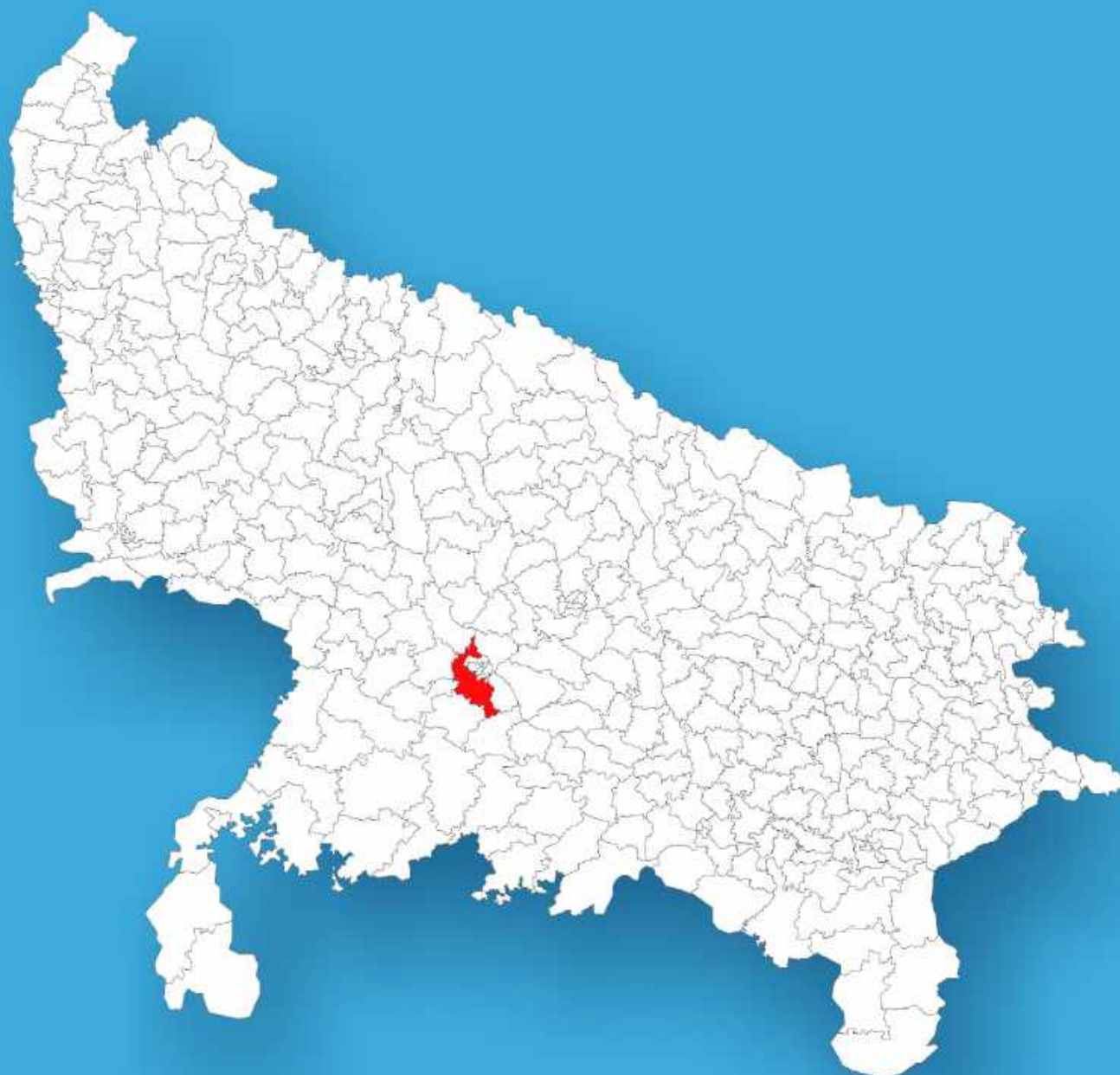




Uttar Pradesh

Assembly Factbook™

Bithoor Assembly Constituency



Key Electoral Data of Bithoor
Assembly Constituency (Vidhan Sabha)

Uttar Pradesh

Assembly Factbook™

Bithoor Assembly Constituency



Bithoor Vidhan Sabha

Editor & Director

Dr. R.K. Thukral

Research Editor

Dr. Shafeeq Rahman

**Compiled, Researched and Published by
Datanet India Pvt. Ltd.**

D-100, 1st Floor,

Okhla Industrial Area, Phase-I,

New Delhi- 110020.

Ph.: 91-11- 43580781-84

Email : support@indiastatpublications.com

Website : www.indiastatelections.com

Online Book Store :

www.indiastatpublications.com

Report No. : AFB/UP-210-0125

ISBN : 978-93-5905-846-7

First Edition : January, 2018

Eighth Updated Edition : January, 2025

Price : Rs.11500/-

US\$ 310

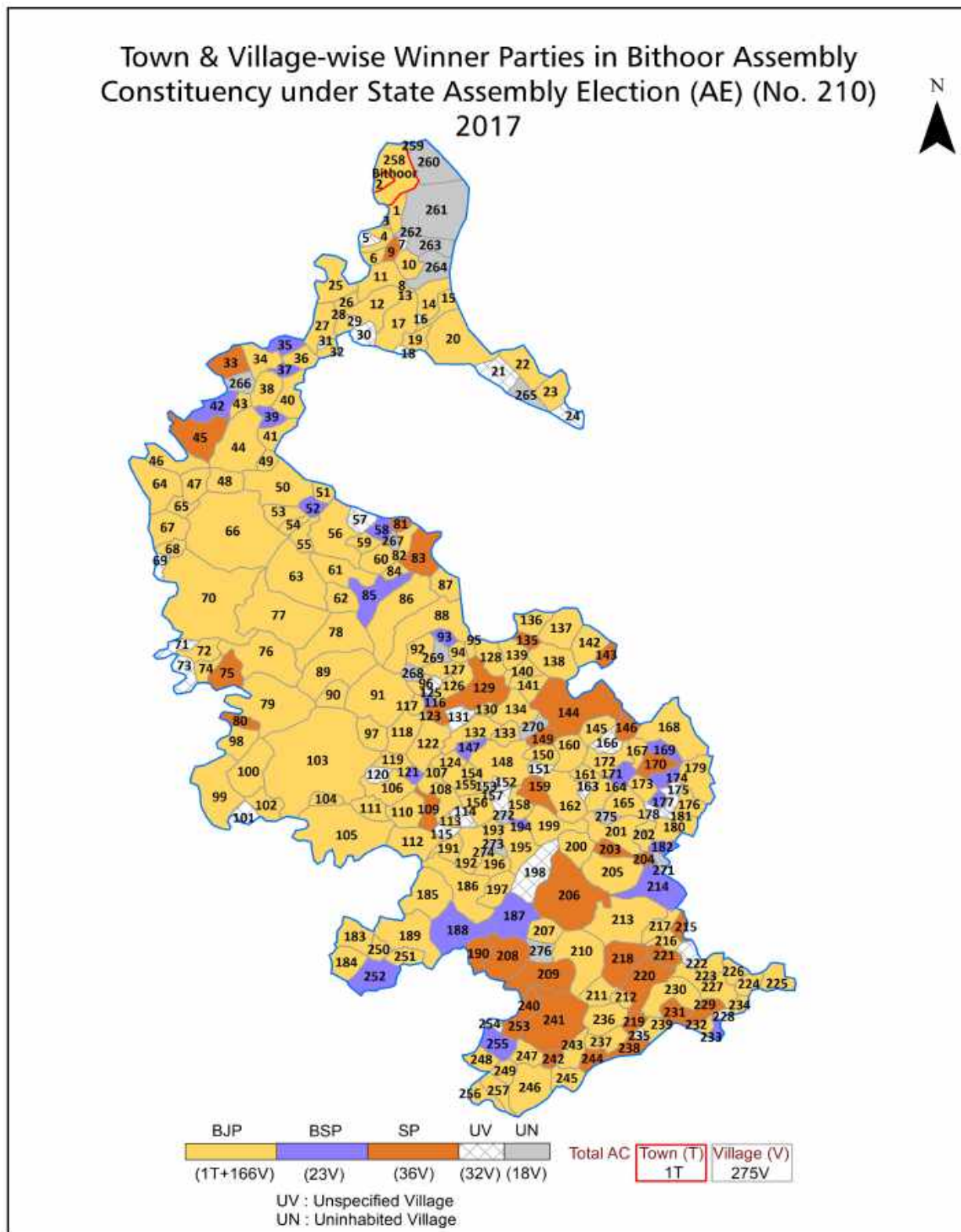
© Datanet India Pvt. Ltd.

All rights reserved. No part of this book may be reproduced, stored in a retrieval system or transmitted in any form or by any means, mechanical photocopying, photographing, scanning, recording or otherwise without the prior written permission of the publisher. Please refer to Disclaimer at page no. 317 for the use of this publication.

Printed in India

No.	Particulars	Page No.
	Introduction	
1	Assembly Constituency - (Vidhan Sabha) at a Glance Features of Assembly as per Delimitation Commission of India (2008)	1-2
	Location and Political Maps	
2	Location Map Boundaries of Assembly Constituency - (Vidhan Sabha) in District Boundaries of Assembly Constituency under Parliamentary Constituency - (Lok Sabha) Town & Village-wise Winner Parties-2024, 2022, 2019, 2017, 2014, 2012 and 2009	3-11
	Administrative Setup (2011)	
3	District Sub-district Towns Villages Inhabited Villages Uninhabited Villages Village Panchayat Intermediate Panchayat	12-25
	Demographics (2011)	
4	Population Households Rural/Urban Population Towns and Villages by Population Size Sex Ratio (Total & 0-6 Years) Religious Population Social Population Literacy Rate	26-27
	Electoral Features	
5	Important Dates of Last Elections Held Electors by Gender Service Electors Voters Voters Turnout Polling Stations & Average Number of Electors per Polling Station Electors by Age Group Present Elected Representatives	28-33
	Historical Summary Election Results	
6	Vote Share of Major Parties Winning Margin (Number & Percentage) Polarity of Parties Summary Result of Assembly Segment of Parliamentary Election 2024, 2019, 2014 and 2009 Summary Result of Assembly Elections 2022, 2017 and 2012	34-42
	Polling Station Level Election Results	
7	Name and Number of Polling Station 2024, 2022, 2019, 2017, 2014, 2012 and 2009 Polling Station-wise Electors, Voters & Voters Turnout 2024, 2022, 2019, 2017, 2014, 2012 and 2009 Polling Station wise Elections Results 2024, 2022, 2019, 2017, 2014, 2012 and 2009	43-275
8	Panchayat and Local Bodies Election Results Panchayat Result 2015 Urban Local Bodies Result 2012	276-295
	Share of Assembly Constituency	
9	Share of Assembly Constituency - (Vidhan Sabha) in State, District and Parliamentary Constituency - (Lok Sabha)	296
	Socio-Economic Amenities (2011)	
10	Access to Administrative Units Agricultural, Manufacturing and Industrial Commodities Demographic Indicators Education Health & Manpower Drinking Water Supply Sanitation Entertainment and Recreations Infrastructure Power Food Allocation Distribution and Marketing of Agriculture Commodities Infrastructure Transport and Road Infrastructure Communication Banking and Financial Services Land Use Irrigation Source	298-312
11	Abbreviation & Sources	313-316
12	Disclaimer	317

Location & Political Map



Administrative Setup

List of Village Panchayat & Intermediate Panchayat (Block) Name - 2011

Village Name	Village Panchayat Name	Intermediate Panchayat Name
Afjalpur	Khersa	Vidhunu
Aiti	Ainti	Vidhunu
Akbarpur Barui	Akbarpurbasai	Bhitargaon
Amaur	Amaur	Bhitargaon
Amlipur	Imali Pur	Vidhunu
Arajimajhawan	Hardauli	Vidhunu
Aranj Bankat	Aranjhami	Bhitargaon
Aranj Hami	Araj Hami	Bhitargaon
Aranj Rai	Narayanpur Sadh	Bhitargaon
Aranj Ram	Jasra	Bhitargaon
Aseniyar	Asoniya	Bhitargaon
Atawa	Tikar Maghai	Vidhunu
Babi Chingi	Pali Bhogipur	Sarsol
Babibhitari	Pali[Bhogipur]	Sarsol
Bagdodhi Bangar	Bag Daudhi Bangar	Kalyanpur
Bagdodhikachhar&Pargahi Kachha	Par Gahi Bangar	Kalyanpur
Bahera	Baheda	Kalyanpur
Baijupur	Baijupur	Bhitargaon
Baikunh Pur	Baikunth Pur	Kalyanpur
Bajpur	Bajpur	Vidhunu
Bakauli	Chhoti Bakauli	Vidhunu
Banjari	Behta Gammahirpur	Bhitargaon
Baradhari	-	Sarsol
Barai Garh	Barai Garh	Bhitargaon
Barhat Bangar	Barhar Bangar	Kalyanpur
Barhat Kachhar	Barhat Bangar	Kalyanpur
Barigaon	Bari Gaon	Bhitargaon
Bauhar	Bauhar	Bhitargaon
Behatasakat	Behta Sakat	Sarsol

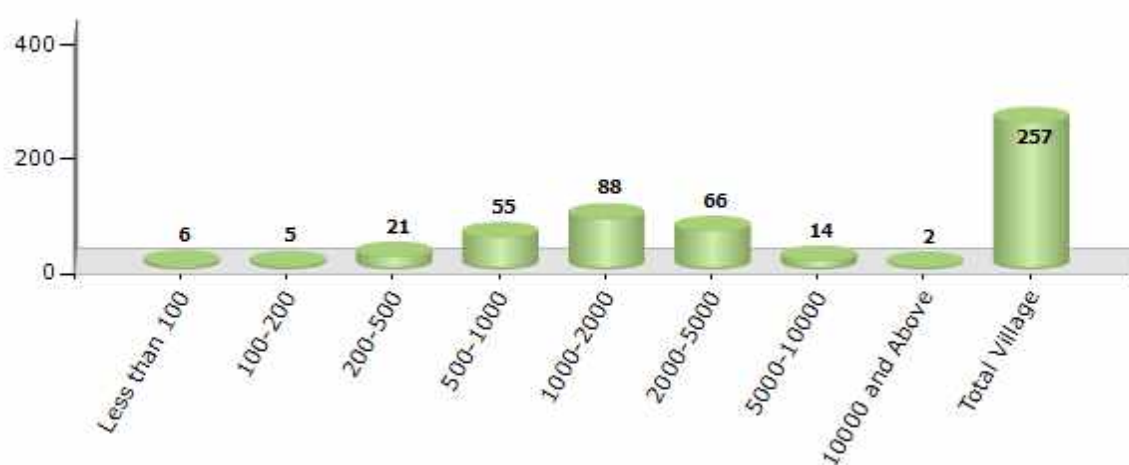
Contd....

Demographics

Number of Villages by Population Size - 2011

Less than 100	100-200	200-500	500-1000	1000-2000	2000-5000	5000-10000	10000 and Above	Total Village
6	5	21	55	88	66	14	2	257

Number of Villages by Population Size - 2011



Number of Towns by Population Size - 2011

Less than 4999	5000-9999	10000-19999	20000-49999	50000-99999	100000 and Above	Total Town
0	0	1	0	0	0	1

Number of Towns by Population Size - 2011

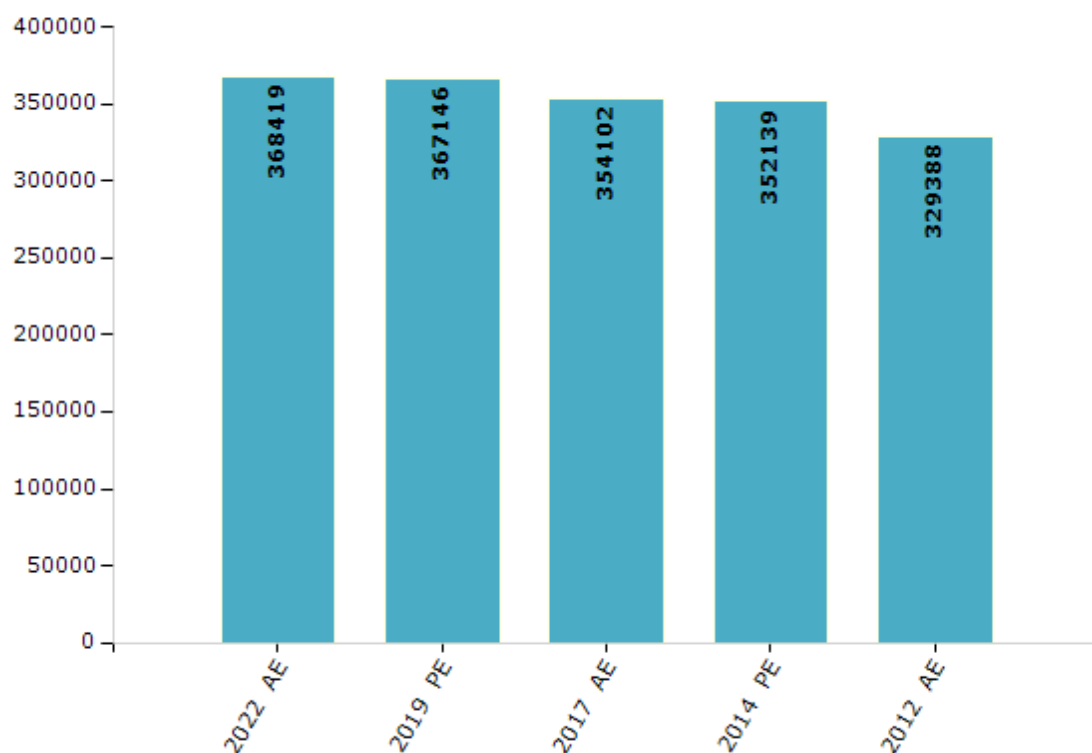


Electoral Features

Electors by Male & Female

Year	Male	Female	Others	Total	Year	Male	Female	Others	Total
2022 AE	201847	166539	33	368419	1991 AE	-	-	-	-
2019 PE	201451	165666	29	367146	1989 AE	-	-	-	-
2017 AE	195343	158731	28	354102	1985 AE	-	-	-	-
2014 PE	197096	155019	24	352139	1980 AE	-	-	-	-
2012 AE	185151	144237	0	329388	1977 AE	-	-	-	-
2009 PE	-	-	-	-	1974 AE	-	-	-	-
2007 AE	-	-	-	-	1969 AE	-	-	-	-
2004 PE	-	-	-	-	1967 AE	-	-	-	-
2002 AE	-	-	-	-	1962 AE	-	-	-	-
1999 PE	-	-	-	-	1957 AE	-	-	-	-
1996 AE	-	-	-	-	1952 AE	-	-	-	-
1993 AE	-	-	-	-					

Number of Electors



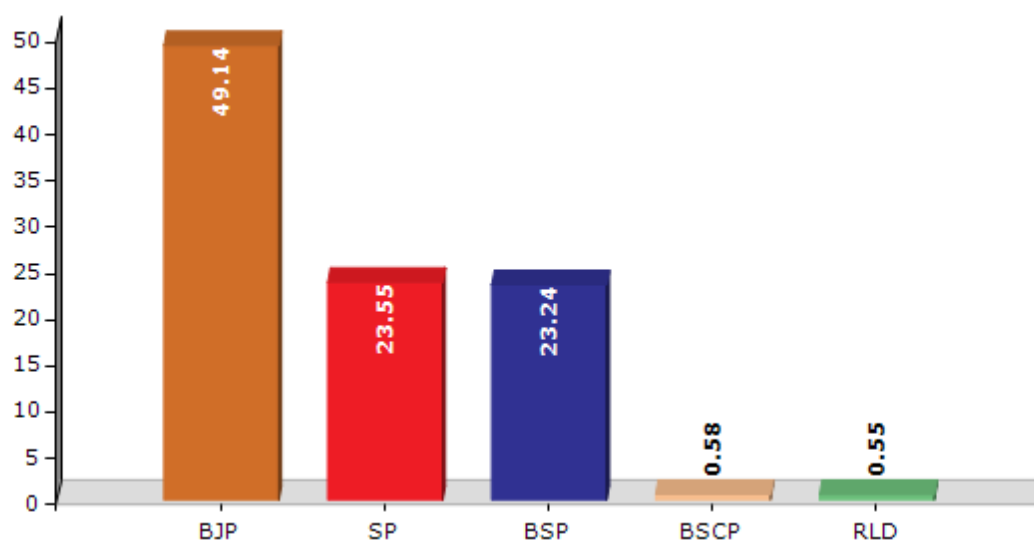
Note : AE : Assembly Election, PE : Assembly Segment of Parliamentary Election

Historical Summary Election Results

Summary Result of Assembly Election - 2017

Candidate Name	Party	Votes	Votes %
Abhijeet Singh Sanga	BJP	113289	49.14
Munindra Shukla	SP	54302	23.55
Ram Prakash Kushwaha	BSP	53586	23.24
Puneet Kumar	BSCP	1337	0.58
Karan Singh	RLD	1270	0.55
Vishal	IND	1180	0.51
Ravindra Kumar	IND	683	0.3
Neeraj Kumar	IND	609	0.26
Shailendra	IND	607	0.26
Pushpa	JHJP	520	0.23
Pawan Kumar Singh	IND	374	0.16
Surendra Rajpoot	SHS	366	0.16
Shailendri Kushwaha	JAM	312	0.14
Shashi Devi	VPI	209	0.09
	NOTA	1900	0.82

Votes Percentage of Top Parties - 2017



Polling Station Level Election Results

Number and Name of Polling Stations (PS) (2022)

Number of Polling Stations	Name of Polling Stations	Number of Polling Stations	Name of Polling Stations
1	Purva Madhyamik Vidyalaya Mohammadpur Room No. 1	22	Pr. School Ishwariganj Room No. 1
2	Purva Madhyamik Vidyalaya Mohammadpur Room No. 2	22A	Pr. School Ishwariganj Room No. 2
3	Pr. Vidhyalay Rishikul Bithoor Room No. 1	23	Pr. School Hridaypur Room No. 1
4	Pr. Vidhyalay Rishikul Bithoor Room No. 2	24	Pr. School Chiran Room No. 1
5	Pr. Vidyalaya Thane Ke Nikat Town Area Bithoor Room No. 1	25	Pr. School Khyora Katri Room No. 1
6	Pr. Vidyalaya Thane Ke Nikat Town Area Bithoor Room No. 2	26	Pr. School Khyora Katri Room No. 2
7	Ram Janki Inter College Town Area Bithoor Room No. 1	27	Pr. School Khyora Katri Room No. 3
8	Ram Janki Inter College Town Area Bithoor Room No. 2	28	Pr. School Khyora Katri Room No. 4
9	Ram Janki Inter College Town Area Bithoor Room No. 3	29	Pr. School Katri Shankar Sarai Natthapurwa Room No.1
10	Ram Janki Inter College Town Area Bithoor Room No. 4	30	Pr. School Katri Shankar Sarai Natthapurwa Room No.2
11	Ram Janki Inter College Town Area Bithoor Room No. 5	31	Pr. School Bada Mangalpur Majra Lodhwa Khera Room No.1
12	Ram Janki Inter College Town Area Bithoor Room No. 6	32	Pr. School Bada Mangalpur Majra Lodhwa Khera Room No.2
13	Pr. School Ramel Bangar Room No. 1	33	Pr. School Sambharpur Room No.1
14	Pr. School Ramel Bangar Room No. 2	34	Pr. School Hindupur Room No. 1
15	Purva Madhyamik Vidyalaya Hingupur Room No.1	35	Pr. Path. Shivdeen Purwa Majra Hindupur Room No. 1
16	Purva Madhyamik Vidyalaya Hingupur Room No.2	36	Pr. School Pratappur Hari Room No. 1
17	Pr. School Barhat Bangar Room No. 1	37	Pr. School Pratappur Hari Room No. 2
18	Pr. Pathshala (Saksapurwa) Barhat Kachhar Room No. 1	38	Purva Madhyamik Vidyalaya Singhpur Kachhar Room No.1
19	Purva Madhyamik Vidyalaya Bakunthpur Room No. 1	39	Purva Madhyamik Vidyalaya Singhpur Kachhar Room No.2
20	Purva Madhyamik Vidyalaya Bakunthpur Room No. 2	40	Purva Madhyamik Vidyalaya Singhpur Kachhar Room No.3
21	Purva Madhyamik Vidyalaya Bakunthpur Room No. 3	41	Pr. Vidyalaya Gambhirpur Kachhar Room No.1

Contd....

Polling Station Level Election Results

Polling Station-wise Votes Secured by Overall Top Five Parties in Bithoor Assembly in Assembly Election (AE) under Akbarpur Parliamentary Constituency in Uttar Pradesh (2022)

Number of Polling Station	Winner - Abhijeet Singh Sanga (BJP)	Runner-up - Munindra Shukla (SP)	3rd - Ramesh Singh Yadav (BSP)	4th - Ashok Kumar Nishad (INC)	5th - Kiran (JANADIP)	NOTA	Other	Total Votes Secured
35	317	347	76	51	4	2	5	802
36	174	288	34	25	0	5	6	532
37	157	69	135	141	1	3	8	514
38	487	187	37	8	1	6	6	732
39	381	175	97	10	0	3	12	678
40	472	82	7	5	1	6	3	576
41	215	388	75	4	0	5	0	687
42	210	95	16	3	2	3	3	332
43	437	77	6	8	0	4	3	535
44	336	218	5	8	1	6	2	576
45	394	208	18	10	2	3	2	637
46	363	181	3	10	0	7	5	569
47	239	299	8	8	0	2	4	560
48	342	207	56	12	6	5	18	646
49	365	210	88	5	4	8	10	690
50	266	157	53	2	1	3	4	486
51	267	194	15	8	0	4	4	492
52	339	243	16	7	0	0	2	607
53	351	273	44	11	0	4	5	688
54	382	148	31	9	1	1	3	575
55	296	109	226	7	2	2	0	642
56	307	144	39	0	1	2	2	495
57	308	303	53	13	3	4	6	690
58	214	172	238	4	2	7	0	637
59	386	261	73	5	1	2	12	740
60	365	244	54	5	1	2	9	680
61	269	203	88	6	4	1	4	575
62	303	339	113	16	2	14	11	798
63	282	137	70	8	1	9	5	512
64	337	325	111	11	0	2	3	789
65	348	327	54	15	3	6	4	757
66	171	184	187	3	1	4	6	556
67	401	427	60	12	4	8	8	920
68	52	216	95	10	0	4	6	383
69	202	211	28	9	1	3	3	457

Contd....

Polling Station Level Election Results

Winner, Runner-up and 3rd Party Position & Winning Margin According to Polling Stations in Bithoor Assembly in Assembly Election (AE) under Akbarpur Parliamentary Constituency in Uttar Pradesh (2022)

Polling Station Number	Winner Party	Winner Votes (%)	Runner-up Party	Runner-up Votes (%)	Winning Margin Votes (%)	Third Party	Third Party Votes (%)	Other Votes (%)
70	SP	227 (39.27)	BJP	184 (31.83)	43 (7.44)	BSP	154 (26.64)	13 (2.25)
71	SP	292 (59.35)	BJP	160 (32.52)	132 (26.83)	JANADIP	17 (3.46)	23 (4.67)
72	SP	313 (41.9)	BJP	267 (35.74)	46 (6.16)	BSP	151 (20.21)	16 (2.14)
73	BJP	207 (42.42)	SP	190 (38.93)	17 (3.49)	BSP	78 (15.98)	13 (2.66)
74	SP	352 (65.55)	BSP	100 (18.62)	252 (46.93)	BJP	73 (13.59)	12 (2.23)
75	SP	325 (55.08)	BJP	198 (33.56)	127 (21.52)	BSP	56 (9.49)	11 (1.86)
76	SP	249 (45.36)	BJP	190 (34.61)	59 (10.75)	BSP	90 (16.39)	20 (3.64)
77	SP	128 (50.79)	BJP	111 (44.05)	17 (6.74)	RSPS	5 (1.98)	8 (3.17)
78	BJP	364 (48.86)	SP	221 (29.66)	143 (19.2)	BSP	141 (18.93)	19 (2.55)
79	BJP	186 (40.79)	SP	170 (37.28)	16 (3.51)	BSP	94 (20.61)	6 (1.32)
80	SP	418 (67.42)	BSP	122 (19.68)	296 (47.74)	BJP	53 (8.55)	27 (4.35)
81	SP	323 (81.77)	BJP	46 (11.65)	277 (70.12)	BSP	22 (5.57)	4 (1.01)
82	SP	291 (48.42)	BJP	183 (30.45)	108 (17.97)	BSP	124 (20.63)	3 (0.5)
83	BJP	241 (41.91)	BSP	181 (31.48)	60 (10.43)	SP	140 (24.35)	13 (2.26)
84	SP	296 (57.25)	BJP	171 (33.08)	125 (24.17)	BSP	26 (5.03)	24 (4.64)
85	SP	204 (44.93)	BJP	152 (33.48)	52 (11.45)	BSP	81 (17.84)	17 (3.74)
86	SP	245 (34.41)	BSP	190 (26.69)	55 (7.72)	BJP	171 (24.02)	106 (14.89)
87	BJP	343 (74.08)	SP	94 (20.3)	249 (53.78)	INC	10 (2.16)	16 (3.46)
88	BJP	488 (76.49)	SP	78 (12.23)	410 (64.26)	BSP	46 (7.21)	26 (4.08)
89	BJP	173 (53.56)	BSP	71 (21.98)	102 (31.58)	SP	69 (21.36)	10 (3.1)
90	BJP	414 (52.08)	BSP	237 (29.81)	177 (22.27)	SP	111 (13.96)	33 (4.15)
91	BJP	367 (82.1)	SP	42 (9.4)	325 (72.7)	BSP	31 (6.94)	7 (1.57)
92	BJP	331 (73.88)	SP	84 (18.75)	247 (55.13)	BSP	26 (5.8)	7 (1.56)
93	BJP	410 (55.56)	SP	180 (24.39)	230 (31.17)	BSP	126 (17.07)	22 (2.98)
94	BJP	494 (70.77)	BSP	95 (13.61)	399 (57.16)	SP	91 (13.04)	18 (2.58)
95	BJP	324 (72)	BSP	83 (18.44)	241 (53.56)	SP	35 (7.78)	8 (1.78)
96	BJP	319 (53.89)	SP	144 (24.32)	175 (29.57)	BSP	112 (18.92)	17 (2.87)
97	BJP	409 (56.65)	SP	198 (27.42)	211 (29.23)	BSP	97 (13.43)	18 (2.49)
98	SP	347 (58.91)	BJP	221 (37.52)	126 (21.39)	BSP	10 (1.7)	11 (1.87)
99	BJP	282 (57.91)	SP	153 (31.42)	129 (26.49)	BSP	42 (8.62)	10 (2.05)
100	SP	366 (49.19)	BJP	234 (31.45)	132 (17.74)	BSP	117 (15.73)	27 (3.63)
101	BJP	379 (55.09)	SP	201 (29.22)	178 (25.87)	BSP	87 (12.65)	21 (3.05)
102	BJP	314 (48.16)	SP	277 (42.48)	37 (5.68)	BSP	45 (6.9)	16 (2.45)
103	BJP	363 (48.66)	SP	295 (39.54)	68 (9.12)	BSP	39 (5.23)	49 (6.57)
104	BJP	489 (66.62)	SP	225 (30.65)	264 (35.97)	INC	4 (0.54)	16 (2.18)

Contd....

Socio-Economic Amenities - Rural

Access to Education Facilities

Particulars	Number of Villages (% of Population)				
	Available	Not Available	If Not Available (Distance of Nearest Facility)		
			A	B	C
Govt. Primary School	237 (98)	20 (2)	5 (0)	0 (0)	0 (0)
Private Primary School	36 (23)	221 (77)	0 (0)	0 (0)	0 (0)
Govt. Middle School	136 (73)	121 (27)	51 (10)	1 (0)	0 (0)
Private Middle School	45 (32)	212 (68)	10 (1)	4 (1)	0 (0)
Govt. Secondary School	13 (14)	244 (86)	49 (13)	12 (4)	0 (0)
Private Secondary School	40 (30)	217 (70)	59 (17)	24 (8)	1 (0)
Govt. Senior Secondary School	10 (12)	247 (88)	49 (13)	15 (5)	1 (0)
Private Senior Secondary School	28 (24)	229 (76)	59 (17)	28 (11)	2 (0)
Govt. Arts and Science Degree College	3 (2)	254 (98)	8 (4)	12 (4)	12 (7)
Private Arts and Science Degree College	7 (4)	250 (96)	63 (21)	77 (26)	40 (15)
Govt. Engineering College	3 (2)	254 (98)	3 (1)	6 (2)	84 (27)
Private Engineering College	4 (3)	253 (97)	24 (8)	30 (12)	35 (12)
Govt. Medicine College	3 (4)	254 (96)	11 (4)	11 (5)	131 (47)
Private Medicine College	1 (0)	256 (100)	10 (2)	11 (4)	15 (5)
Govt. Management Institute	2 (2)	255 (98)	4 (2)	5 (2)	73 (28)
Private Management Institute	0 (0)	257 (100)	14 (4)	26 (11)	67 (23)
Govt. Polytechnic	1 (2)	256 (98)	4 (2)	23 (7)	183 (68)
Private Polytechnic	0 (0)	257 (100)	1 (0)	3 (1)	3 (1)
Govt. Vocational Training School/ITI	2 (2)	255 (98)	4 (1)	18 (7)	192 (71)
Private Vocational Training School/ITI	1 (0)	256 (100)	1 (0)	1 (1)	0 (0)
Govt. Non Formal Training Centre	11 (8)	246 (92)	3 (1)	10 (4)	82 (28)
Private Non Formal Training Centre	0 (0)	257 (100)	1 (0)	1 (1)	10 (3)
Govt. School For Disabled	2 (3)	255 (97)	1 (0)	5 (3)	87 (32)
Private School For Disabled	0 (0)	257 (100)	2 (1)	4 (1)	11 (5)
Government Others	0 (0)	257 (100)	0 (0)	0 (0)	1 (1)
Private Others	0 (0)	257 (100)	0 (0)	0 (0)	3 (2)

Note : Distance A : Less than 5 km; B : Between 5-10 km; C : 10+ km.; Source : Data Analysis is based on 2011 Census.

DISCLAIMER

The Terms of Use and Disclaimer of Datanet India Private Limited (hereinafter referred to as "Datanet") for use of this analysis report of **Bithoor Assembly Constituency (Bithoor Vidhan Sabha)** :-

1. **Assembly Factbook™** is a Registered Trade Mark owned by Datanet.
2. All the maps are sketched and graphical representation only and have not been drawn to the scale and also not to represent the actual geographical area or boundary of the unit.
3. The data for the aforesaid analysis is based on authentic sources and has been culled from the various publications of Census, CSO and NSSO for district and block level data, various central and state government departments, Central & State Elections Commissions and the concerned Returning Officers' releases, Electoral Rolls, Election results and allied publications, internal assessment, surveys, estimates and analysis. Therefore, certain adjustment of data at micro level may have been done to arrive closer to the macro data.
4. Data have been provided on an "As Is" and "As AVAILABLE" basis
5. The colours shown in the maps or diagram and charts of a particular party, alliance or AC are indicative and do not represent them.
6. This publication which includes maps, sheets, graphs and data would be the property under copyright of Datanet only. The user may use these for its internal study, analysis and research purposes. It's public display, re-selling or any commercial uses by the user are not allowed.
7. Datanet has taken due care and caution in compilation and processing of data and allied information, but does not guarantee the accuracy, adequacy or completeness of any information/analysis and will be not responsible for any errors or omissions or for the results obtained from the use of such information/analysis.
8. All the contents for the publication have been culled from various authentic sources and Datanet reasonably believes such sources to be reliable, but does not make any representations, express or implied as to the accuracy or fitness of use of such information. The information or contents of the information/analysis do not constitute advice and should not be relied upon in making (or refraining from making) any decision. Any reliance placed upon the information provided by Datanet is the sole responsibility and strictly at the user's risk.
9. In no event will Datanet be liable for any damages (including, without limitation, damages for loss of business projects, or loss of profits) arising in contract, tort or otherwise from the use of or inability to use any of its contents, or from any action taken (or refrained from being taken) as a result of using the analysis or any of its contents. Datanet its directors, owners, editors, officials, employees, distributor and agents or any associate will not be liable for any errors in the information contained or any consequences arising from the use of the contents of the provided information/analysis.
10. If any provision of these terms and conditions is held invalid or illegal or unenforceable for any reason by any court of competent jurisdiction, such provision shall be severed and the remainder of provisions of the terms and conditions shall continue in full force and effect as if the Term of Use had been executed with the invalid, illegal or unenforceable provision eliminated.
11. If there are any discrepancies in the information provided, please bring it to attention of Datanet for suitable rectification measures.

Buy Online This Complete Book At
Datanet India eBooks Store

www.indiastatpublications.com

or go directly at

[http://www.indiastatpublications.com/
Assembly_factbook/Uttar Pradesh/Akbarpur/ Bithoor](http://www.indiastatpublications.com/Assembly_factbook/Uttar%20Pradesh/Akbarpur/Bithoor)

 **indiastat**elections

ISBN : 978-93-5905-846-7



9 789359 058467