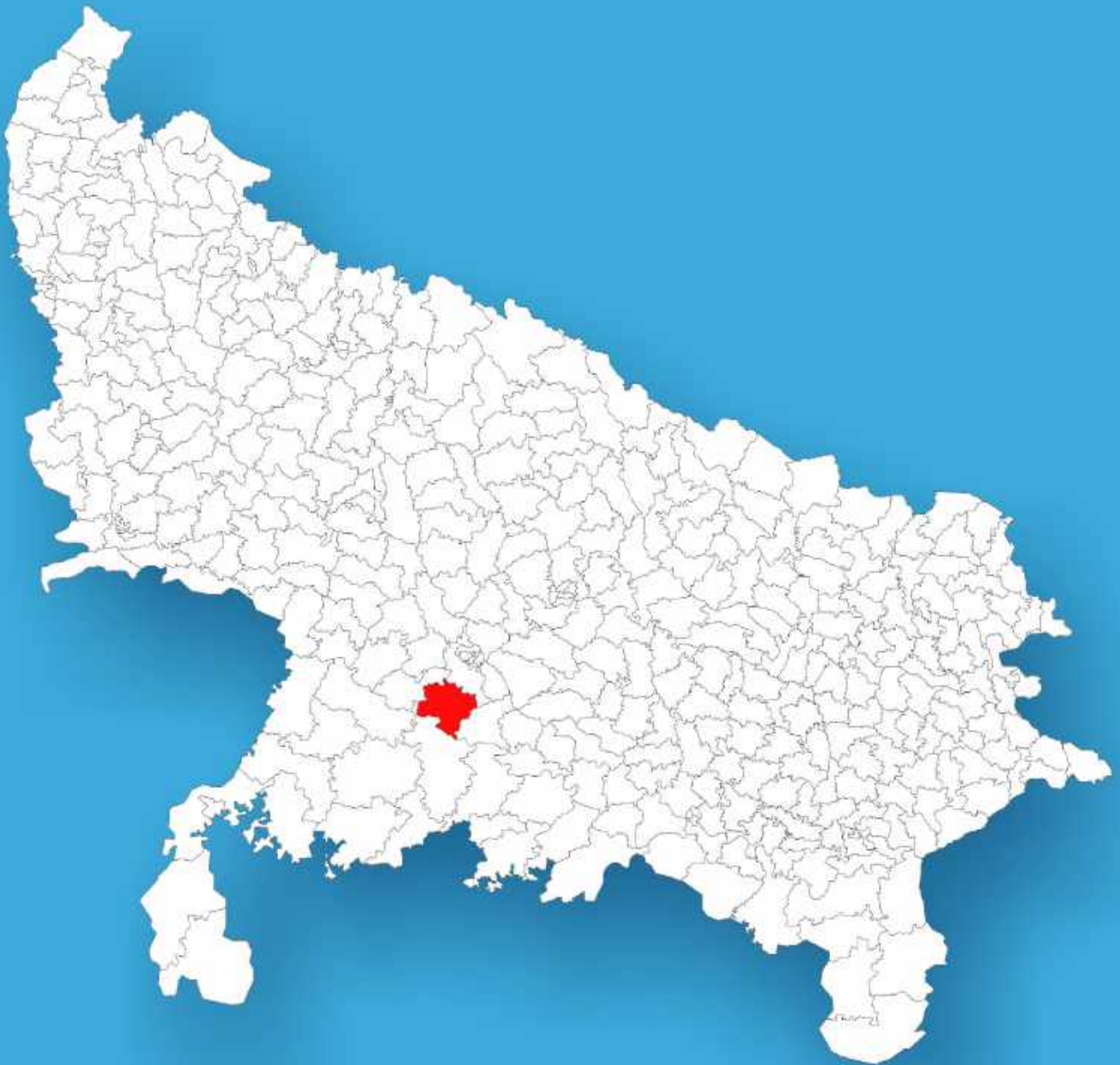




Uttar Pradesh

Assembly Factbook™

Ghatampur Assembly Constituency



Key Electoral Data of Ghatampur
Assembly Constituency (Vidhan Sabha)

Uttar Pradesh
Assembly FactbookTM
Ghatampur Assembly Constituency



Ghatampur Vidhan Sabha

Editor & Director

Dr. R.K. Thukral

Research Editor

Dr. Shafeeq Rahman

**Compiled, Researched and Published by
Datanet India Pvt. Ltd.**

D-100, 1st Floor,

Okhla Industrial Area, Phase-I,

New Delhi- 110020.

Ph.: 91-11- 43580781-84

Email : support@indiastatpublications.com

Website : www.indiastatelections.com

Online Book Store :

www.indiastatpublications.com

Report No. : AFB/UP-218-0125

ISBN : 978-93-5822-613-3

First Edition : January, 2018

Eighth Updated Edition : January, 2025

Price : Rs.11500/-

US\$ 310

© Datanet India Pvt. Ltd.

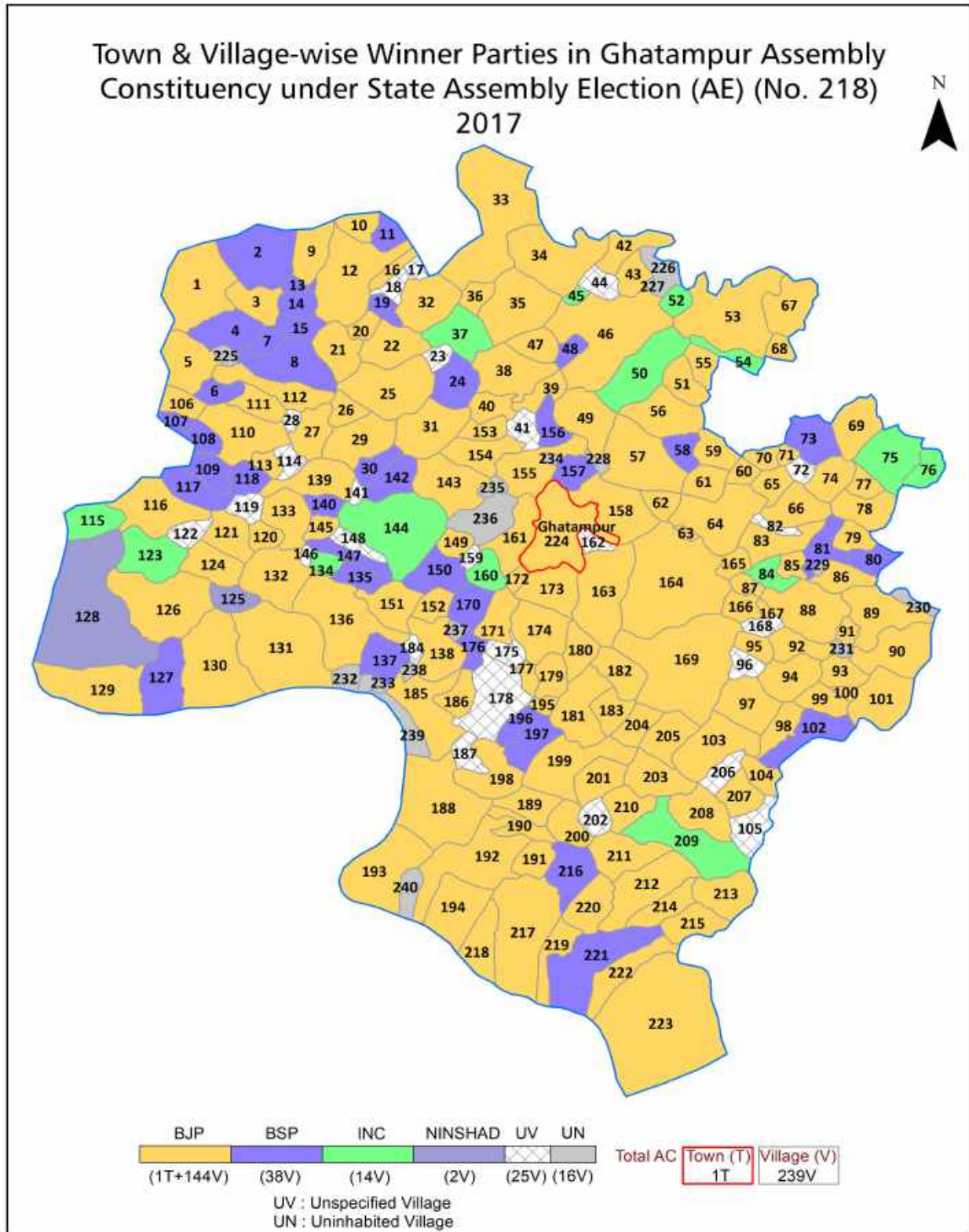
All rights reserved. No part of this book may be reproduced, stored in a retrieval system or transmitted in any form or by any means, mechanical photocopying, photographing, scanning, recording or otherwise without the prior written permission of the publisher. Please refer to Disclaimer at page no. 323 for the use of this publication.

Printed in India

Contents

No.	Particulars	Page No.
	Introduction	
1	Assembly Constituency - (Vidhan Sabha) at a Glance Features of Assembly as per Delimitation Commission of India (2008)	1-2
	Location and Political Maps	
2	Location Map Boundaries of Assembly Constituency - (Vidhan Sabha) in District Boundaries of Assembly Constituency under Parliamentary Constituency - (Lok Sabha) Town & Village-wise Winner Parties-2024, 2022, 2019, 2017, 2014, 2012 and 2009	3-11
	Administrative Setup (2011)	
3	District Sub-district Towns Villages Inhabited Villages Uninhabited Villages Village Panchayat Intermediate Panchayat	12-23
	Demographics (2011)	
4	Population Households Rural/Urban Population Towns and Villages by Population Size Sex Ratio (Total & 0-6 Years) Religious Population Social Population Literacy Rate	24-25
	Electoral Features	
5	Important Dates of Last Elections Held Electors by Gender Service Electors Voters Voters Turnout Polling Stations & Average Number of Electors per Polling Station Electors by Age Group Present Elected Representatives	26-31
	Historical Summary Election Results	
6	Vote Share of Major Parties Winning Margin (Number & Percentage) Polarity of Parties Summary Result of Assembly Segment of Parliamentary Election 2024, 2019, 2014, 2009, 2004 and 1999 Summary Result of Assembly Elections 2022, 2017, 2012, 2007, 2002, 1996, 1993, 1991, 1989, 1985, 1980, 1977, 1974, 1969, 1967, 1962, 1957 and 1952	32-59
	Polling Station Level Election Results	
7	Name and Number of Polling Station 2024, 2022, 2019, 2017, 2014, 2012 and 2009 Polling Station-wise Electors, Voters & Voters Turnout 2024, 2022, 2019, 2017, 2014, 2012 and 2009 Polling Station wise Elections Results 2024, 2022, 2019, 2017, 2014, 2012 and 2009	60-284
	Panchayat and Local Bodies Election Results	
8	Panchayat Result 2015 Urban Local Bodies Result 2012	285-301
	Share of Assembly Constituency	
9	Share of Assembly Constituency - (Vidhan Sabha) in State, District and Parliamentary Constituency - (Lok Sabha)	302
	Socio-Economic Amenities (2011)	
10	Access to Administrative Units Agricultural, Manufacturing and Industrial Commodities Demographic Indicators Education Health & Manpower Drinking Water Supply Sanitation Entertainment and Recreations Infrastructure Power Food Allocation Distribution and Marketing of Agriculture Commodities Infrastructure Transport and Road Infrastructure Communication Banking and Financial Services Land Use Irrigation Source	304-318
11	Abbreviation & Sources	319-322
12	Disclaimer	323

Location & Political Map



Administrative Setup

List of Village Panchayat & Intermediate Panchayat (Block) Name - 2011

Village Name	Village Panchayat Name	Intermediate Panchayat Name
Agapur	Agapur	Patara
Ajyori	Ajyori	Ghatampur
Akbarpur Birbal Bangar	Akbarpur Birbal	Ghatampur
Akbarpur Jhawaiya	Akbarpur Jhawaiya	Patara
Aliyapur	Dharmangadpur	Ghatampur
Amauli	Amauli	Ghatampur
Amiratepur	Kopro	Ghatampur
Anoiya	Bawan	Ghatampur
Anupur	Anupur	Ghatampur
Arkhari	Sargawan	Patara
Asadhana	Asadhana	Bhitargaon
Asgaha	Asagaha	Ghatampur
Aswakpur	Musepur	Patara
Aswarmau	Aswarmau Kasimpur	Ghatampur
Badle Simnapur	Badle Simnapur	Ghatampur
Bagariya	Lahrimau	Ghatampur
Bahrauli	Dahas	Ghatampur
Bairipur	Badlesimnpurwa	Bhitargaon
Bakasara	Badle Simnapur	Ghatampur
Balaha Para Kalan	Tilsada	Patara
Balaha Para Khurd	Balhapara Khurd	Patara
Balrampur	Ratanpur	Patara
Bamahaura	Banhari	Patara
Bamburaha	Bamburaha	Patara
Bamhauri	Bamhauri	Ghatampur
Bandh	Bandh	Ghatampur
Banhari	Banhari	Patara
Bara Daulatpur	Bara Daulatpur	Patara
Barauli	Barauli	Patara

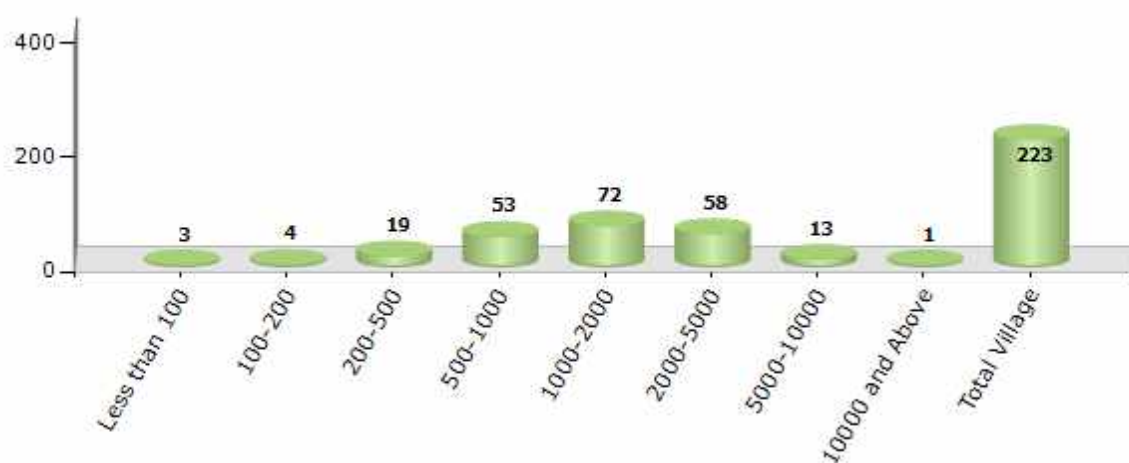
Contd....

Demographics

Number of Villages by Population Size - 2011

Less than 100	100-200	200-500	500-1000	1000-2000	2000-5000	5000-10000	10000 and Above	Total Village
3	4	19	53	72	58	13	1	223

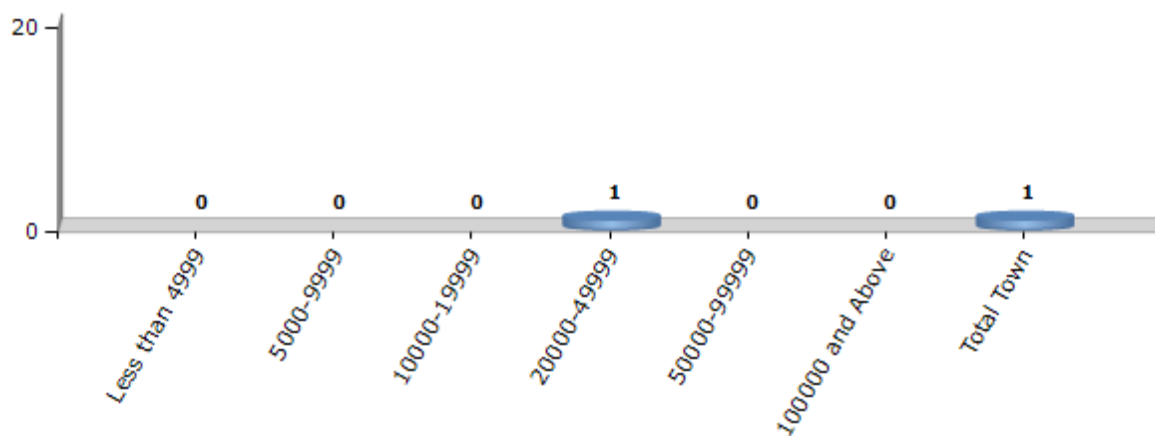
Number of Villages by Population Size - 2011



Number of Towns by Population Size - 2011

Less than 4999	5000-9999	10000-19999	20000-49999	50000-99999	100000 and Above	Total Town
0	0	0	1	0	0	1

Number of Towns by Population Size - 2011

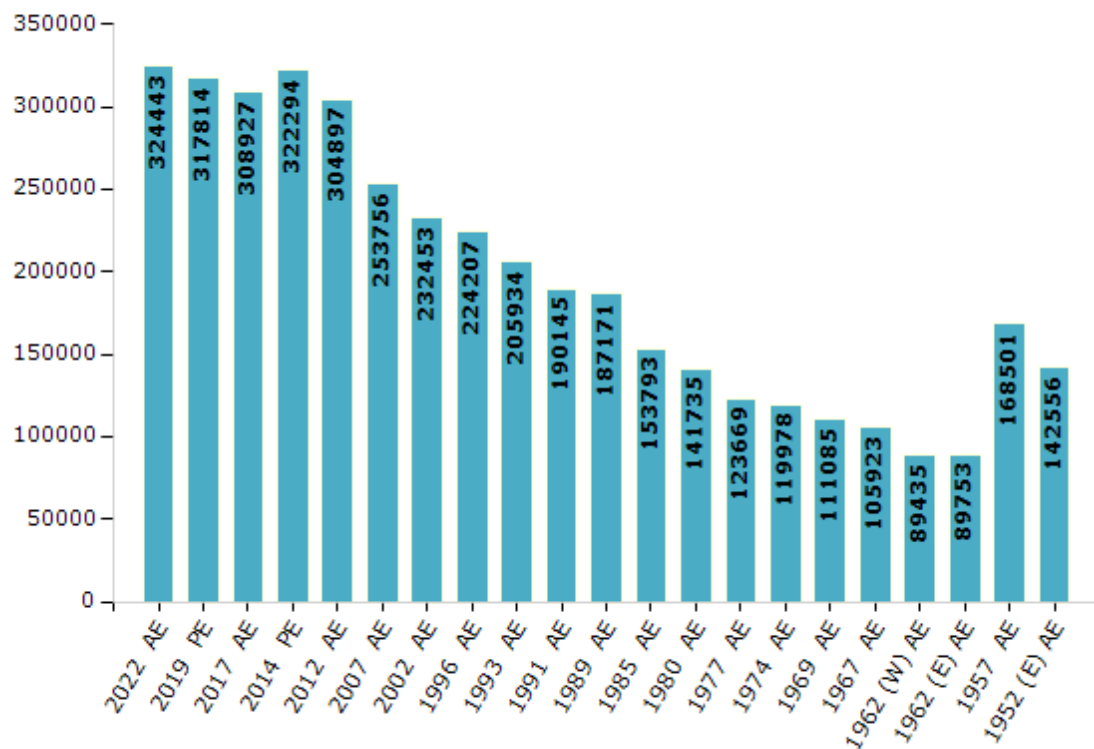


Electoral Features

Electors by Male & Female

Year	Male	Female	Others	Total	Year	Male	Female	Others	Total
2022 AE	177327	147111	5	324443	1991 AE	106538	83607	-	190145
2019 PE	174065	143743	6	317814	1989 AE	104941	82230	-	187171
2017 AE	168984	139938	5	308927	1985 AE	84633	69160	-	153793
2014 PE	179488	142799	7	322294	1980 AE	85736	55999	-	141735
2012 AE	170476	134421	0	304897	1977 AE	71236	52433	-	123669
2009 PE	-	-	-	-	1974 AE	64788	55190	-	119978
2007 AE	138846	114910	-	253756	1969 AE	61050	50035	-	111085
2004 PE	-	-	-	-	1967 AE	-	-	-	105923
2002 AE	128706	103747	-	232453	1962 (W) AE	-	-	-	89435
1999 PE	-	-	-	-	1962 (E) AE	-	-	-	89753
1996 AE	121073	103134	-	224207	1957 AE	-	-	-	168501
1993 AE	113270	92664	-	205934	1952 (E) AE	-	-	-	142556

Number of Electors



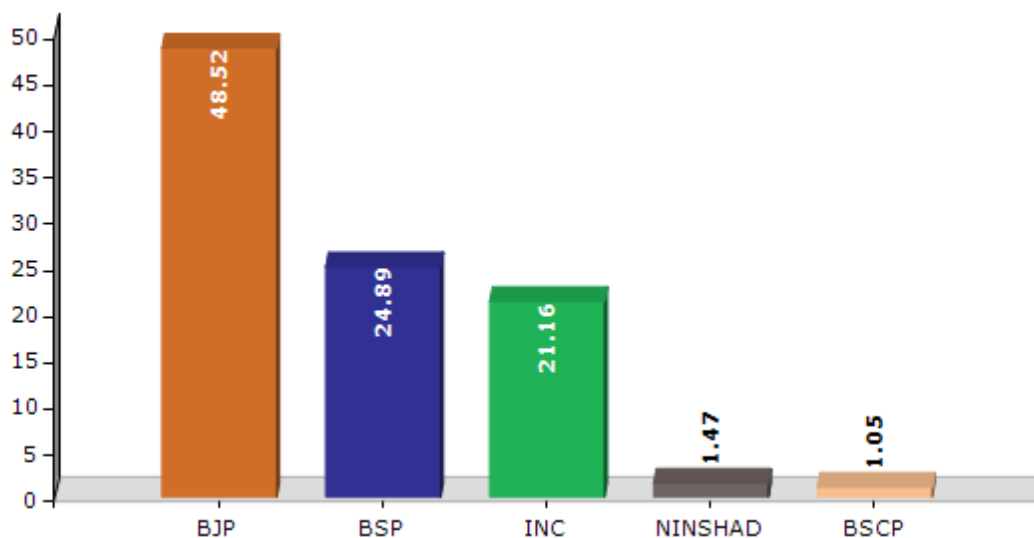
Note : AE : Assembly Election, PE : Assembly Segment of Parliamentary Election, (W) : Ghatampur West, (E) : Ghatampur East

Historical Summary Election Results

Summary Result of Assembly Election - 2017

Candidate Name	Party	Votes	Votes %
Kamal Rani	BJP	92776	48.52
Saroj Kureel	BSP	47598	24.89
Nandram Sonker	INC	40465	21.16
Rajendra	NINSHAD	2813	1.47
Ramjeevan	BSCP	2016	1.05
Baburam	JAM	1609	0.84
Shrawan Kumar	IND	910	0.48
Vijay Gautam	OP	872	0.46
	NOTA	2160	1.13

Votes Percentage of Top Parties - 2017



Polling Station Level Election Results

Number and Name of Polling Stations (PS) (2022)

Number of Polling Stations	Name of Polling Stations	Number of Polling Stations	Name of Polling Stations
1	Sarvoday Inter College Girsi Room No. 1	22	Pr. Pathshala Katri Room No.1
2	Sarvoday Inter College Girsi Room No. 2	23	Pr. Pathshala Katri Room No.2
3	Sarvoday Inter College Girsi Room No. 3	24	Pr. Pathshala Koron Room No. 1
4	Pr. Pathshala Surjan Singh Ka Purwa M. Girsi	25	Pr. Pathshala Koron Room No. 2
5	Pr. Pathshala Daheli Room No. 1	26	Pr. Pathshala Gadatha Room No. 1
6	Pr. Pathshala Daheli Room No. 2	27	Poorv Madhyamik Vidyalay Gadatha Room No. 1
7	Pr. Pathshala Samajnagar M. Daheli	28	Pr. Pathshala Banjaran Dera M. Gadatha Room No. 1
8	Pr. Pathshala Basaura Room No. 1	29	Pr. Pathshala Ajgarpur M. Gadatha Room No. 1
9	Pr. Pathshala Ichhauri	30	Pr. Pathshala Dubai M. Gadatha
10	Pr. Pathshala Dobha	31	Pr. Pathshala Kotra Room No. 1
11	Pr. Pathshala Machhaila	32	Pr. Pathshala Kotra Atirikt Room No. 1
12	Pr. Pathshala Makhauri Room No. 1	33	Pr. Pathshala Kotra Room No. 2
13	Pr. Pathshala Makhauri Room No. 2	34	Naya Pr. Pathshala Kiranv Room No.1
14	Pr. Pathshala Rahti Khalsa Room No. 1	35	Pr. Pathshala Kamandalpur M. Kiranv
15	Pr. Pathshala Sakhajanwara Room No. 1	36	Pr. Pathshala Palpur M. Kiranv
16	Pr. Pathshala Sakhajanwara Room No. 2	37	Pr. Pathshala Badlesimnapur Room No. 1
17	Pr. Pathshala Tahrapur	38	Pr. Pathshala Badlesimnapur Room No. 2
18	Pr. Pathshala Gadholamau Room No.1	39	Pr. Pathshala Baksara
19	Pr. Pathshala Gadholamau Room No.2	40	Naya Pr. Pathshala Ghughuwa Room No.1
20	Pr. Pathshala Katar Room No.1	41	Naya Pr. Pathshala Ghughuwa Room No.2
21	Pr. Pathshala Katar Room No.2	42	Pr. Pathshala Shrinagar

Contd....

Polling Station Level Election Results

Polling Station-wise Votes Secured by Overall Top Five Parties in Ghatampur Assembly in Assembly Election (AE) under Akbarpur Parliamentary Constituency in Uttar Pradesh (2022)

Number of Polling Station	Winner - Saroj Kureel (ADAL)	Runner-up - Bhagwati Prasad Sagar (SP)	3rd - Prashant Ahirwar (BSP)	4th - Raj Narayan Kureel (INC)	5th - Mamta Kushwaha (JANADIP)	NOTA	Other	Total Votes Secured
36	69	281	5	45	1	3	27	431
37	230	111	19	0	1	3	12	376
38	172	149	8	4	3	8	41	385
39	176	56	73	1	0	1	6	313
40	206	99	49	5	93	1	16	469
41	202	199	35	3	6	4	37	486
42	72	158	134	4	170	10	16	564
43	254	106	3	6	3	0	14	386
44	64	174	245	5	0	5	9	502
45	70	257	89	2	0	1	4	423
46	279	215	89	12	2	2	17	616
47	203	114	158	6	3	4	17	505
48	89	273	111	5	1	5	8	492
49	256	23	186	6	19	2	14	506
50	139	119	54	5	0	0	20	337
51	212	264	125	5	2	4	17	629
52	127	112	26	2	3	0	13	283
53	154	139	443	15	3	11	17	782
54	189	46	39	10	1	2	2	289
55	100	49	130	2	0	3	6	290
56	302	257	109	3	7	2	10	690
57	183	105	213	3	0	1	6	511
58	111	226	83	4	2	1	10	437
59	241	161	65	14	1	0	15	497
60	206	158	151	7	3	7	10	542
61	68	225	166	21	2	2	28	512
62	44	139	123	4	1	6	11	328
63	76	89	151	5	28	3	15	367
64	90	272	350	5	3	10	11	741
65	214	186	210	14	4	7	8	643
66	239	8	34	1	1	1	17	301
67	68	175	110	11	24	6	9	403
68	194	218	78	3	6	3	15	517
69	142	221	38	4	2	2	11	420
70	119	70	11	7	129	3	31	370

Contd....

Polling Station Level Election Results

Winner, Runner-up and 3rd Party Position & Winning Margin According to Polling Stations in Ghatampur Assembly in Assembly Election (AE) under Akbarpur Parliamentary Constituency in Uttar Pradesh (2022)

Polling Station Number	Winner Party	Winner Votes (%)	Runner-up Party	Runner-up Votes (%)	Winning Margin Votes (%)	Third Party	Third Party Votes (%)	Other Votes (%)
71	ADAL	225 (50.9)	BSP	114 (25.79)	111 (25.11)	SP	72 (16.29)	31 (7.01)
72	ADAL	287 (93.79)	BSP	4 (1.31)	283 (92.48)	ARADD	4 (1.31)	11 (3.59)
73	ADAL	156 (53.24)	SP	87 (29.69)	69 (23.55)	BSP	27 (9.22)	23 (7.85)
74	ADAL	222 (52.61)	SP	94 (22.27)	128 (30.34)	BSP	39 (9.24)	67 (15.88)
75	ADAL	148 (44.98)	BSP	92 (27.96)	56 (17.02)	SP	80 (24.32)	9 (2.74)
76	SP	261 (47.28)	ADAL	121 (21.92)	140 (25.36)	BSP	115 (20.83)	55 (9.96)
77	ADAL	250 (50.81)	SP	108 (21.95)	142 (28.86)	BSP	84 (17.07)	50 (10.16)
78	SP	171 (46.34)	ADAL	141 (38.21)	30 (8.13)	BSP	37 (10.03)	20 (5.42)
79	ADAL	312 (79.19)	SP	37 (9.39)	275 (69.8)	JANADIP	7 (1.78)	38 (9.64)
80	BSP	230 (44.92)	SP	109 (21.29)	121 (23.63)	JANADIP	107 (20.9)	66 (12.89)
81	SP	131 (50.19)	ADAL	69 (26.44)	62 (23.75)	BSP	45 (17.24)	16 (6.13)
82	ADAL	200 (38.99)	BSP	123 (23.98)	77 (15.01)	SP	112 (21.83)	78 (15.2)
83	ADAL	154 (35.98)	BSP	152 (35.51)	2 (0.47)	SP	105 (24.53)	17 (3.97)
84	ADAL	294 (49.83)	SP	126 (21.36)	168 (28.47)	BSP	114 (19.32)	56 (9.49)
85	BSP	491 (69.06)	SP	118 (16.6)	373 (52.46)	ADAL	75 (10.55)	27 (3.8)
86	ADAL	250 (69.83)	SP	26 (7.26)	224 (62.57)	BSP	16 (4.47)	66 (18.44)
87	JANADIP	172 (44.1)	SP	121 (31.03)	51 (13.07)	ADAL	71 (18.21)	26 (6.67)
88	ADAL	241 (40.99)	BSP	162 (27.55)	79 (13.44)	SP	145 (24.66)	40 (6.8)
89	SP	201 (97.1)	BSP	1 (0.48)	200 (96.62)	INC	1 (0.48)	4 (1.93)
90	ADAL	242 (53.3)	SP	179 (39.43)	63 (13.87)	BSP	14 (3.08)	19 (4.19)
91	ADAL	156 (34.98)	SP	151 (33.86)	5 (1.12)	BSP	115 (25.78)	24 (5.38)
92	ADAL	365 (58.59)	SP	166 (26.65)	199 (31.94)	BSP	61 (9.79)	31 (4.98)
93	ADAL	164 (41.52)	SP	147 (37.22)	17 (4.3)	BSP	34 (8.61)	50 (12.66)
94	BSP	323 (56.17)	SP	123 (21.39)	200 (34.78)	ADAL	85 (14.78)	44 (7.65)
95	SP	249 (39.59)	BSP	201 (31.96)	48 (7.63)	ADAL	140 (22.26)	39 (6.2)
96	ADAL	319 (48.55)	BSP	163 (24.81)	156 (23.74)	SP	123 (18.72)	52 (7.91)
97	BSP	288 (49.66)	SP	202 (34.83)	86 (14.83)	ADAL	67 (11.55)	23 (3.97)
98	SP	198 (50.64)	ADAL	123 (31.46)	75 (19.18)	BSP	33 (8.44)	37 (9.46)
99	ADAL	183 (41.69)	SP	166 (37.81)	17 (3.88)	BSP	64 (14.58)	26 (5.92)
100	BSP	166 (44.74)	ADAL	115 (31)	51 (13.74)	SP	60 (16.17)	30 (8.09)
101	SP	261 (73.52)	ADAL	49 (13.8)	212 (59.72)	BSP	38 (10.7)	7 (1.97)
102	SP	418 (93.93)	ADAL	15 (3.37)	403 (90.56)	BSP	7 (1.57)	5 (1.12)
103	ADAL	261 (59.18)	SP	77 (17.46)	184 (41.72)	BSP	64 (14.51)	39 (8.84)
104	ADAL	171 (45.12)	BSP	132 (34.83)	39 (10.29)	SP	58 (15.3)	18 (4.75)
105	ADAL	188 (67.14)	SP	55 (19.64)	133 (47.5)	INC	9 (3.21)	28 (10)

Contd....

Socio-Economic Amenities - Rural

Access to Education Facilities

Particulars	Number of Villages (% of Population)				
	Available	Not Available	If Not Available (Distance of Nearest Facility)		
			A	B	C
Govt. Primary School	211 (98)	12 (2)	4 (1)	0 (0)	0 (0)
Private Primary School	24 (20)	199 (80)	0 (0)	0 (0)	0 (0)
Govt. Middle School	134 (80)	89 (20)	36 (5)	3 (1)	0 (0)
Private Middle School	53 (39)	170 (61)	11 (2)	2 (0)	1 (0)
Govt. Secondary School	12 (10)	211 (90)	34 (12)	29 (11)	3 (2)
Private Secondary School	33 (29)	190 (71)	42 (13)	26 (12)	6 (2)
Govt. Senior Secondary School	7 (7)	216 (93)	27 (9)	41 (15)	5 (2)
Private Senior Secondary School	20 (18)	203 (82)	42 (16)	32 (14)	7 (4)
Govt. Arts and Science Degree College	0 (0)	223 (100)	10 (4)	15 (6)	10 (6)
Private Arts and Science Degree College	3 (5)	220 (95)	28 (11)	81 (36)	39 (18)
Govt. Engineering College	0 (0)	223 (100)	1 (0)	0 (0)	110 (45)
Private Engineering College	0 (0)	223 (100)	9 (3)	4 (4)	25 (12)
Govt. Medicine College	0 (0)	223 (100)	0 (0)	1 (0)	132 (56)
Private Medicine College	0 (0)	223 (100)	2 (1)	1 (1)	6 (3)
Govt. Management Institute	0 (0)	223 (100)	2 (1)	2 (0)	86 (39)
Private Management Institute	0 (0)	223 (100)	2 (1)	1 (0)	48 (22)
Govt. Polytechnic	1 (1)	222 (99)	12 (5)	29 (15)	141 (65)
Private Polytechnic	0 (0)	223 (100)	0 (0)	0 (0)	3 (2)
Govt. Vocational Training School/ITI	1 (0)	222 (100)	9 (5)	36 (19)	133 (59)
Private Vocational Training School/ITI	0 (0)	223 (100)	0 (0)	0 (0)	2 (1)
Govt. Non Formal Training Centre	2 (1)	221 (99)	6 (2)	11 (4)	70 (31)
Private Non Formal Training Centre	0 (0)	223 (100)	0 (0)	2 (0)	2 (1)
Govt. School For Disabled	0 (0)	223 (100)	1 (1)	3 (1)	93 (41)
Private School For Disabled	0 (0)	223 (100)	0 (0)	0 (0)	1 (1)
Government Others	0 (0)	223 (100)	0 (0)	0 (0)	2 (0)
Private Others	0 (0)	223 (100)	0 (0)	0 (0)	1 (0)

Note : Distance A : Less than 5 km; B : Between 5-10 km; C : 10+ km.; Source : Data Analysis is based on 2011 Census.

DISCLAIMER

The Terms of Use and Disclaimer of Datanet India Private Limited (hereinafter referred to as "Datanet") for use of this analysis report of **Ghatampur Assembly Constituency (Ghatampur Vidhan Sabha)** :-

1. **Assembly Factbook™** is a Registered Trade Mark owned by Datanet.
2. All the maps are sketched and graphical representation only and have not been drawn to the scale and also not to represent the actual geographical area or boundary of the unit.
3. The data for the aforesaid analysis is based on authentic sources and has been culled from the various publications of Census, CSO and NSSO for district and block level data, various central and state government departments, Central & State Elections Commissions and the concerned Returning Officers' releases, Electoral Rolls, Election results and allied publications, internal assessment, surveys, estimates and analysis. Therefore, certain adjustment of data at micro level may have been done to arrive closer to the macro data.
4. Data have been provided on an "As Is" and "As AVAILABLE" basis
5. The colours shown in the maps or diagram and charts of a particular party, alliance or AC are indicative and do not represent them.
6. This publication which includes maps, sheets, graphs and data would be the property under copyright of Datanet only. The user may use these for its internal study, analysis and research purposes. It's public display, re-selling or any commercial uses by the user are not allowed.
7. Datanet has taken due care and caution in compilation and processing of data and allied information, but does not guarantee the accuracy, adequacy or completeness of any information/analysis and will be not responsible for any errors or omissions or for the results obtained from the use of such information/analysis.
8. All the contents for the publication have been culled from various authentic sources and Datanet reasonably believes such sources to be reliable, but does not make any representations, express or implied as to the accuracy or fitness of use of such information. The information or contents of the information/analysis do not constitute advice and should not be relied upon in making (or refraining from making) any decision. Any reliance placed upon the information provided by Datanet is the sole responsibility and strictly at the user's risk.
9. In no event will Datanet be liable for any damages (including, without limitation, damages for loss of business projects, or loss of profits) arising in contract, tort or otherwise from the use of or inability to use any of its contents, or from any action taken (or refrained from being taken) as a result of using the analysis or any of its contents. Datanet its directors, owners, editors, officials, employees, distributor and agents or any associate will not be liable for any errors in the information contained or any consequences arising from the use of the contents of the provided information/analysis.
10. If any provision of these terms and conditions is held invalid or illegal or unenforceable for any reason by any court of competent jurisdiction, such provision shall be severed and the remainder of provisions of the terms and conditions shall continue in full force and effect as if the Term of Use had been executed with the invalid, illegal or unenforceable provision eliminated.
11. If there are any discrepancies in the information provided, please bring it to attention of Datanet for suitable rectification measures.

Buy Online This Complete Book At
Datanet India eBooks Store

www.indiastatpublications.com

or go directly at

[http://www.indiastatpublications.com/
Assembly_factbook/Uttar Pradesh/Akbarpur/ Ghatampur](http://www.indiastatpublications.com/Assembly_factbook/Uttar%20Pradesh/Akbarpur/Ghatampur)

 **indiastat**elections

ISBN : 978-93-5822-613-3



9 789358 226133