



Uttar Pradesh

Assembly Factbook™

Kalyanpur Assembly Constituency



Key Electoral Data of Kalyanpur
Assembly Constituency (Vidhan Sabha)

Uttar Pradesh
Assembly FactbookTM
Kalyanpur Assembly Constituency



Kalyanpur Vidhan Sabha

Editor & Director

Dr. R.K. Thukral

Research Editor

Dr. Shafeeq Rahman

**Compiled, Researched and Published by
Datanet India Pvt. Ltd.**

D-100, 1st Floor,

Okhla Industrial Area, Phase-I,

New Delhi- 110020.

Ph.: 91-11- 43580781-84

Email : support@indiastatpublications.com

Website : www.indiastatelections.com

Online Book Store :

www.indiastatpublications.com

Report No. : AFB/UP-211-0125

ISBN : 978-93-5905-812-2

First Edition : January, 2018

Eighth Updated Edition : January, 2025

Price : Rs.11500/-

US\$ 310

© Datanet India Pvt. Ltd.

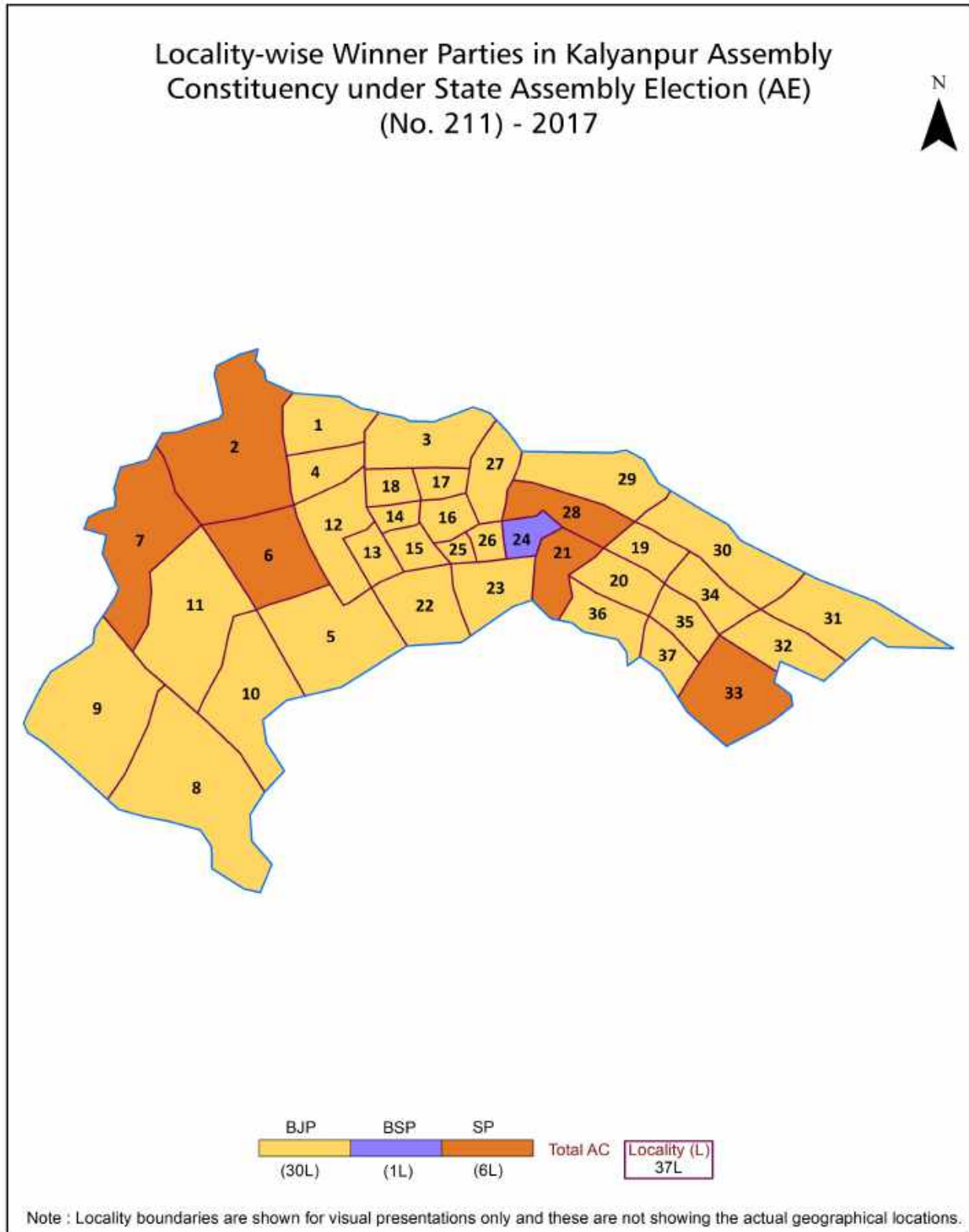
All rights reserved. No part of this book may be reproduced, stored in a retrieval system or transmitted in any form or by any means, mechanical photocopying, photographing, scanning, recording or otherwise without the prior written permission of the publisher. Please refer to Disclaimer at page no. 235 for the use of this publication.

Printed in India

Contents

No.	Particulars	Page No.
	Introduction	
1	Assembly Constituency - (Vidhan Sabha) at a Glance Features of Assembly as per Delimitation Commission of India (2008)	1-2
	Location and Political Maps	
2	Location Map Boundaries of Assembly Constituency - (Vidhan Sabha) in District Boundaries of Assembly Constituency under Parliamentary Constituency - (Lok Sabha) Locality-wise Winner Parties-2024, 2022, 2019, 2017, 2014, 2012 and 2009	3-11
	Administrative Setup (2011)	
3	District Sub-district Towns Villages Inhabited Villages Uninhabited Villages Village Panchayat Intermediate Panchayat	12
	Demographics (2011)	
4	Population Households Rural/Urban Population Sex Ratio (Total & 0-6 Years) Religious Population Social Population Literacy Rate	13
	Electoral Features	
5	Important Dates of Last Elections Held Electors by Gender Service Electors Voters Voters Turnout Polling Stations & Average Number of Electors per Polling Station Electors by Age Group Present Elected Representatives	14-19
	Historical Summary Election Results	
6	Vote Share of Major Parties Winning Margin (Number & Percentage) Polarity of Parties Summary Result of Assembly Segment of Parliamentary Election 2024, 2019, 2014, 2009, 2004 and 1999 Summary Result of Assembly Elections 2022, 2017, 2012, 2007, 2002, 1996, 1993, 1991, 1989, 1985, 1980, 1977, 1974, 1969 and 1967	20-43
	Polling Station Level Election Results	
7	Name and Number of Polling Station 2024, 2022, 2019, 2017, 2014, 2012 and 2009 Polling Station-wise Electors, Voters & Voters Turnout 2024, 2022, 2019, 2017, 2014, 2012 and 2009 Polling Station wise Elections Results 2024, 2022, 2019, 2017, 2014, 2012 and 2009	44-228
	Share of Assembly Constituency	
8	Share of Assembly Constituency - (Vidhan Sabha) in State, District and Parliamentary Constituency - (Lok Sabha)	229
9	Abbreviation & Sources	231-234
10	Disclaimer	235

Location & Political Map

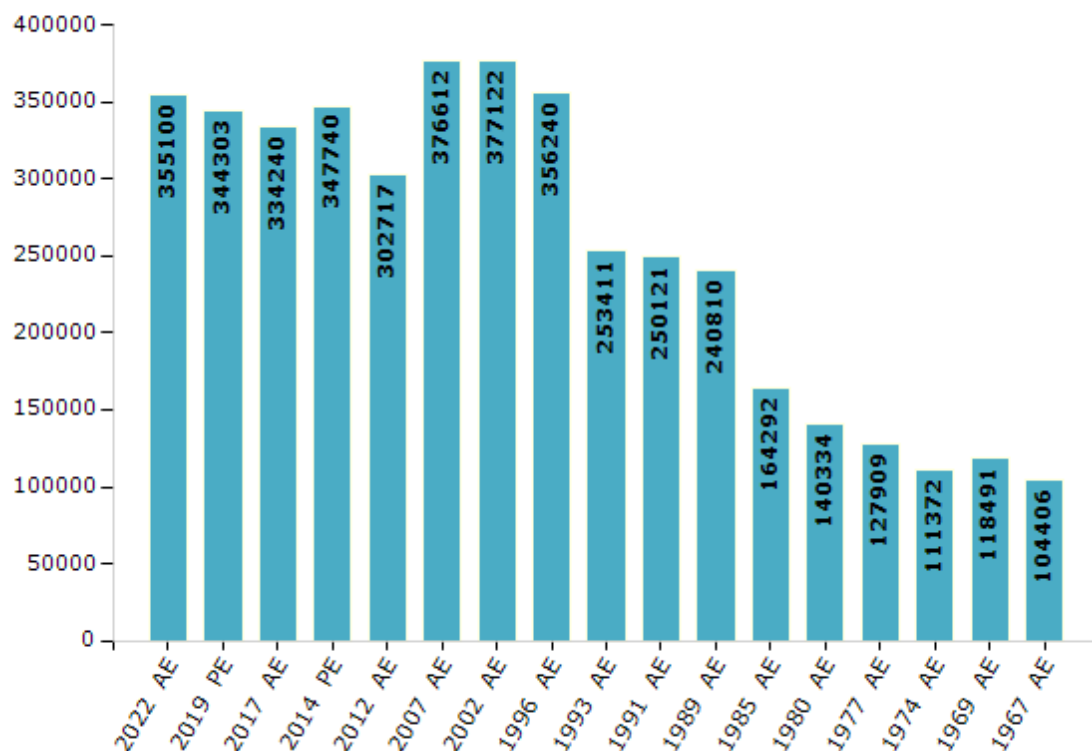


Electoral Features

Electors by Male & Female

Year	Male	Female	Others	Total	Year	Male	Female	Others	Total
2022 AE	190756	164330	14	355100	1991 AE	137953	112168	-	250121
2019 PE	185606	158686	11	344303	1989 AE	132515	108295	-	240810
2017 AE	180815	153412	13	334240	1985 AE	91229	73063	-	164292
2014 PE	189893	157836	11	347740	1980 AE	85311	55023	-	140334
2012 AE	165871	136840	6	302717	1977 AE	76493	51416	-	127909
2009 PE	-	-	-	-	1974 AE	62965	48407	-	111372
2007 AE	206037	170575	-	376612	1969 AE	65149	53342	-	118491
2004 PE	-	-	-	-	1967 AE	-	-	-	104406
2002 AE	210368	166754	-	377122	1962 AE	-	-	-	-
1999 PE	-	-	-	-	1957 AE	-	-	-	-
1996 AE	213756	142484	-	356240	1952 AE	-	-	-	-
1993 AE	139440	113971	-	253411					

Number of Electors



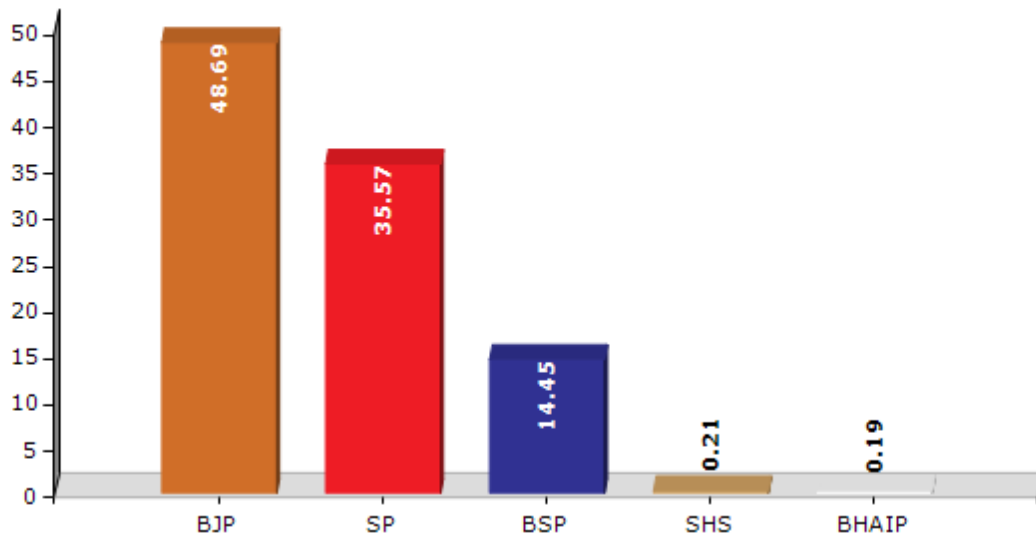
Note : AE : Assembly Election, PE : Assembly Segment of Parliamentary Election

Historical Summary Election Results

Summary Result of Assembly Election - 2017

Candidate Name	Party	Votes	Votes %
Nilima Katiyar	BJP	86620	48.69
Satish Kumar Nigam	SP	63278	35.57
Deepu Kumar	BSP	25706	14.45
Shri Kuldeep Singh Chauhan	SHS	367	0.21
Shrimati Vijay Laxmi	BHAIP	337	0.19
Dheeraj Ku Gupta	IND	253	0.14
Ram Pratap	PBI	168	0.09
Shri Dharmdev	SUCI	131	0.07
Shri Deepak	AAPA	131	0.07
	NOTA	921	0.52

Votes Percentage of Top Parties - 2017



Polling Station Level Election Results

Number and Name of Polling Stations (PS) (2022)

Number of Polling Stations	Name of Polling Stations	Number of Polling Stations	Name of Polling Stations
1	Besic Pra. Vi. Naramau Room No.1	22	Guru Nanak Modern School Bithoor Road Kalyanpur Room No.8
2	Besic Pra. Vi. Naramau Room No.2	23	Sarswati Gyan Mandir I.Collage Indra Nagar Kalyanpur Room No.1
3	Parishadiy Pra. Vidhyalaya Room No.1 Nankari	24	Sarswati Gyan Mandir I.Collage Indra Nagar Kalyanpur Room No.2
4	Parishadiy Pra. Vidhyalaya Room No.2 Nankari	25	Sarswati Gyan Mandir I.Collage Indra Nagar Kalyanpur Room No.3
5	Parishadiy Pra. Vidhyalaya Room No.1 Nankari	26	Sarswati Gyan Mandir I.Collage Indra Nagar Kalyanpur Room No.4
6	Parishadiya Poorva Ma.Vi. Nankari Room No.1	27	Sarswati Gyan Mandir I.Collage Indra Nagar Kalyanpur Room No.5
7	Parishadiya Poorva Ma.Vi. Nankari Room No.2	28	Sarswati Gyan Mandir I.Collage Indra Nagar Kalyanpur Room No.6
8	Parishadiya Poorva Ma.Vi. Nankari Room No.3	29	Sarswati Gyan Mandir I.Collage Indra Nagar Kalyanpur Room No.7
9	I.I.T. Campus School I.I.T. Kanpur Room No.1	30	Sarswati Gyan Mandir I.Collage Indra Nagar Kalyanpur Room No.8
10	I.I.T. Campus School I.I.T. Kanpur Room No.2	31	Sarswati Gyan Mandir I.Collage Indra Nagar Kalyanpur Room No.9
11	I.I.T. Campus School I.I.T. Kanpur Room No.3	32	Sarswati Gyan Mandir I.Collage Indra Nagar Kalyanpur Room No.10
12	Cummunity Center I.I.T. Kanpur Room No.1	33	Pra.Vidhyalay Bairi Akbarpur Room No.1
13	Cummunity Center I.I.T. Kanpur Room No.2	34	Pra.Vidhyalay Bairi Akbarpur Room No.2
14	Cummunity Center I.I.T. Kanpur Room No.3	35	Pra.Vidhyalay Bairi Akbarpur Room No.3
15	Guru Nanak Modern School Bithoor Road Kalyanpur Room No.1	36	Shatrughan Singh I.Boys College Purana Shivli Road Kalyanpur Room No.1
16	Guru Nanak Modern School Bithoor Road Kalyanpur Room No.2	37	Shatrughan Singh I.Boys College Purana Shivli Road Kalyanpur Room No.2
17	Guru Nanak Modern School Bithoor Road Kalyanpur Room No.3	38	Shatrughan Singh I.Boys College Purana Shivli Road Kalyanpur Room No.3
18	Guru Nanak Modern School Bithoor Road Kalyanpur Room No.4	39	Shatrughan Singh I.Boys College Purana Shivli Road Kalyanpur Room No.4
19	Guru Nanak Modern School Bithoor Road Kalyanpur Room No.5	40	Shatrughan Singh I.Boys College Purana Shivli Road Kalyanpur Room No.5
20	Guru Nanak Modern School Bithoor Road Kalyanpur Room No.6	41	Shatrughan Singh I.Boys College Purana Shivli Road Kalyanpur Room No.6
21	Guru Nanak Modern School Bithoor Road Kalyanpur Room No.7	42	Dr. Narendra Saraswati Siksha Niketan Room No.1

Contd....

Polling Station Level Election Results

Polling Station-wise Votes Secured by Overall Top Five Parties in Kalyanpur Assembly in Assembly Election (AE) under Akbarpur Parliamentary Constituency in Uttar Pradesh (2022)

Number of Polling Station	Winner - Neelima Katiyar (BJP)	Runner-up - Satish Kumar Nigam (SP)	3rd - Arun Mishra (BSP)	4th - Neha Tiwari (INC)	5th - Aroon Kumar (AAP)	NOTA	Other	Total Votes Secured
36	311	218	12	3	1	3	5	553
37	227	276	32	3	3	2	3	546
38	303	248	18	9	3	1	2	584
39	284	252	18	2	2	2	1	561
40	339	224	21	0	3	1	2	590
41	327	238	14	3	1	2	2	587
42	322	213	14	3	0	1	7	560
43	231	209	21	5	2	3	5	476
44	305	252	18	4	1	1	5	586
45	256	282	6	7	2	3	2	558
46	259	209	27	2	0	0	4	501
47	257	306	17	15	2	0	3	600
48	229	262	21	4	2	3	4	525
49	196	241	10	11	2	1	3	464
50	271	283	29	4	0	1	3	591
51	NV	NV	NV	NV	NV	NV	NV	NV
52	227	226	19	2	4	2	0	480
53	223	226	24	3	4	6	1	487
54	157	269	20	3	2	1	3	455
55	186	256	24	0	0	0	3	469
56	284	234	31	2	1	5	6	563
57	235	330	48	4	2	5	5	629
58	161	237	31	1	0	0	2	432
59	308	281	15	2	1	3	3	613
60	211	321	19	3	3	2	4	563
61	238	365	14	1	1	0	0	619
62	230	244	18	5	1	5	4	507
63	207	275	25	5	0	0	3	515
64	291	240	35	4	1	2	7	580
65	217	219	24	1	1	0	6	468
66	218	302	38	7	5	1	4	575
67	137	265	47	8	1	5	5	468
68	238	255	33	7	2	1	2	538
69	223	232	10	2	1	0	3	471
70	217	322	23	2	3	1	1	569

Contd....

Polling Station Level Election Results

Winner, Runner-up and 3rd Party Position & Winning Margin According to Polling Stations in Kalyanpur Assembly in Assembly Election (AE) under Akbarpur Parliamentary Constituency in Uttar Pradesh (2022)

Polling Station Number	Winner Party	Winner Votes (%)	Runner-up Party	Runner-up Votes (%)	Winning Margin Votes (%)	Third Party	Third Party Votes (%)	Other Votes (%)
71	SP	282 (51.74)	BJP	236 (43.3)	46 (8.44)	BSP	16 (2.94)	11 (2.02)
72	SP	403 (59.26)	BJP	248 (36.47)	155 (22.79)	BSP	17 (2.5)	12 (1.76)
73	SP	323 (51.93)	BJP	269 (43.25)	54 (8.68)	BSP	12 (1.93)	18 (2.89)
74	SP	315 (52.5)	BJP	250 (41.67)	65 (10.83)	BSP	25 (4.17)	10 (1.67)
75	SP	278 (49.29)	BJP	249 (44.15)	29 (5.14)	BSP	28 (4.96)	9 (1.6)
76	SP	234 (48.55)	BJP	217 (45.02)	17 (3.53)	BSP	21 (4.36)	10 (2.07)
77	BJP	300 (49.1)	SP	280 (45.83)	20 (3.27)	BSP	16 (2.62)	15 (2.45)
78	BJP	332 (55.43)	SP	237 (39.57)	95 (15.86)	BSP	25 (4.17)	5 (0.83)
79	BJP	345 (53.82)	SP	270 (42.12)	75 (11.7)	BSP	16 (2.5)	10 (1.56)
80	BJP	332 (55.24)	SP	238 (39.6)	94 (15.64)	INC	14 (2.33)	17 (2.83)
81	SP	265 (48.8)	BJP	247 (45.49)	18 (3.31)	BSP	17 (3.13)	14 (2.58)
82	BJP	263 (49.81)	SP	231 (43.75)	32 (6.06)	BSP	21 (3.98)	13 (2.46)
83	BJP	301 (48.55)	SP	279 (45)	22 (3.55)	BSP	31 (5)	9 (1.45)
84	BJP	229 (50.78)	SP	193 (42.79)	36 (7.99)	BSP	13 (2.88)	16 (3.55)
85	BJP	249 (48.73)	SP	245 (47.95)	4 (0.78)	BSP	12 (2.35)	5 (0.98)
86	BJP	302 (50.76)	SP	256 (43.03)	46 (7.73)	BSP	17 (2.86)	20 (3.36)
87	BJP	317 (49.45)	SP	289 (45.09)	28 (4.36)	BSP	18 (2.81)	17 (2.65)
88	BJP	204 (53.83)	SP	158 (41.69)	46 (12.14)	BSP	10 (2.64)	7 (1.85)
89	BJP	321 (54.78)	SP	236 (40.27)	85 (14.51)	BSP	17 (2.9)	12 (2.05)
90	BJP	261 (49.43)	SP	233 (44.13)	28 (5.3)	BSP	28 (5.3)	6 (1.14)
91	BJP	280 (50.54)	SP	249 (44.95)	31 (5.59)	BSP	13 (2.35)	12 (2.17)
92	SP	315 (47.87)	BJP	262 (39.82)	53 (8.05)	BSP	67 (10.18)	14 (2.13)
93	BJP	423 (57.71)	SP	276 (37.65)	147 (20.06)	BSP	12 (1.64)	22 (3)
94	BJP	334 (57.19)	SP	184 (31.51)	150 (25.68)	BSP	44 (7.53)	22 (3.77)
95	SP	302 (56.24)	BJP	189 (35.2)	113 (21.04)	BSP	30 (5.59)	16 (2.98)
96	SP	342 (50.67)	BJP	293 (43.41)	49 (7.26)	BSP	17 (2.52)	23 (3.41)
97	BJP	348 (55.77)	SP	256 (41.03)	92 (14.74)	BSP	7 (1.12)	13 (2.08)
98	BJP	268 (44.01)	SP	265 (43.51)	3 (0.5)	BSP	55 (9.03)	21 (3.45)
99	BJP	309 (57.65)	SP	188 (35.07)	121 (22.58)	BSP	25 (4.66)	14 (2.61)
100	BJP	396 (61.78)	SP	197 (30.73)	199 (31.05)	BSP	28 (4.37)	20 (3.12)
101	BJP	306 (51.34)	SP	220 (36.91)	86 (14.43)	BSP	56 (9.4)	14 (2.35)
102	BJP	298 (53.02)	SP	224 (39.86)	74 (13.16)	BSP	28 (4.98)	12 (2.14)
103	BJP	299 (50.51)	SP	248 (41.89)	51 (8.62)	BSP	34 (5.74)	11 (1.86)
104	BJP	305 (51.26)	SP	228 (38.32)	77 (12.94)	BSP	28 (4.71)	34 (5.71)
105	BJP	276 (52.98)	SP	223 (42.8)	53 (10.18)	BSP	17 (3.26)	5 (0.96)

Contd....

DISCLAIMER

The Terms of Use and Disclaimer of Datanet India Private Limited (hereinafter referred to as "Datanet") for use of this analysis report of **Kalyanpur Assembly Constituency (Kalyanpur Vidhan Sabha)** :-

1. **Assembly Factbook™** is a Registered Trade Mark owned by Datanet.
2. All the maps are sketched and graphical representation only and have not been drawn to the scale and also not to represent the actual geographical area or boundary of the unit.
3. The data for the aforesaid analysis is based on authentic sources and has been culled from the various publications of Census, CSO and NSSO for district and block level data, various central and state government departments, Central & State Elections Commissions and the concerned Returning Officers' releases, Electoral Rolls, Election results and allied publications, internal assessment, surveys, estimates and analysis. Therefore, certain adjustment of data at micro level may have been done to arrive closer to the macro data.
4. Data have been provided on an "As Is" and "As AVAILABLE" basis
5. The colours shown in the maps or diagram and charts of a particular party, alliance or AC are indicative and do not represent them.
6. This publication which includes maps, sheets, graphs and data would be the property under copyright of Datanet only. The user may use these for its internal study, analysis and research purposes. It's public display, re-selling or any commercial uses by the user are not allowed.
7. Datanet has taken due care and caution in compilation and processing of data and allied information, but does not guarantee the accuracy, adequacy or completeness of any information/analysis and will be not responsible for any errors or omissions or for the results obtained from the use of such information/analysis.
8. All the contents for the publication have been culled from various authentic sources and Datanet reasonably believes such sources to be reliable, but does not make any representations, express or implied as to the accuracy or fitness of use of such information. The information or contents of the information/analysis do not constitute advice and should not be relied upon in making (or refraining from making) any decision. Any reliance placed upon the information provided by Datanet is the sole responsibility and strictly at the user's risk.
9. In no event will Datanet be liable for any damages (including, without limitation, damages for loss of business projects, or loss of profits) arising in contract, tort or otherwise from the use of or inability to use any of its contents, or from any action taken (or refrained from being taken) as a result of using the analysis or any of its contents. Datanet its directors, owners, editors, officials, employees, distributor and agents or any associate will not be liable for any errors in the information contained or any consequences arising from the use of the contents of the provided information/analysis.
10. If any provision of these terms and conditions is held invalid or illegal or unenforceable for any reason by any court of competent jurisdiction, such provision shall be severed and the remainder of provisions of the terms and conditions shall continue in full force and effect as if the Term of Use had been executed with the invalid, illegal or unenforceable provision eliminated.
11. If there are any discrepancies in the information provided, please bring it to attention of Datanet for suitable rectification measures.

**Buy Online This Complete Book At
Datanet India eBooks Store**

www.indiastatpublications.com

or go directly at

[http://www.indiastatpublications.com/
Assembly_factbook/Uttar Pradesh/Akbarpur/ Kalyanpur](http://www.indiastatpublications.com/Assembly_factbook/Uttar%20Pradesh/Akbarpur/Kalyanpur)



i **india**stat**elections**

ISBN : 978-93-5905-812-2



9 789359 058122