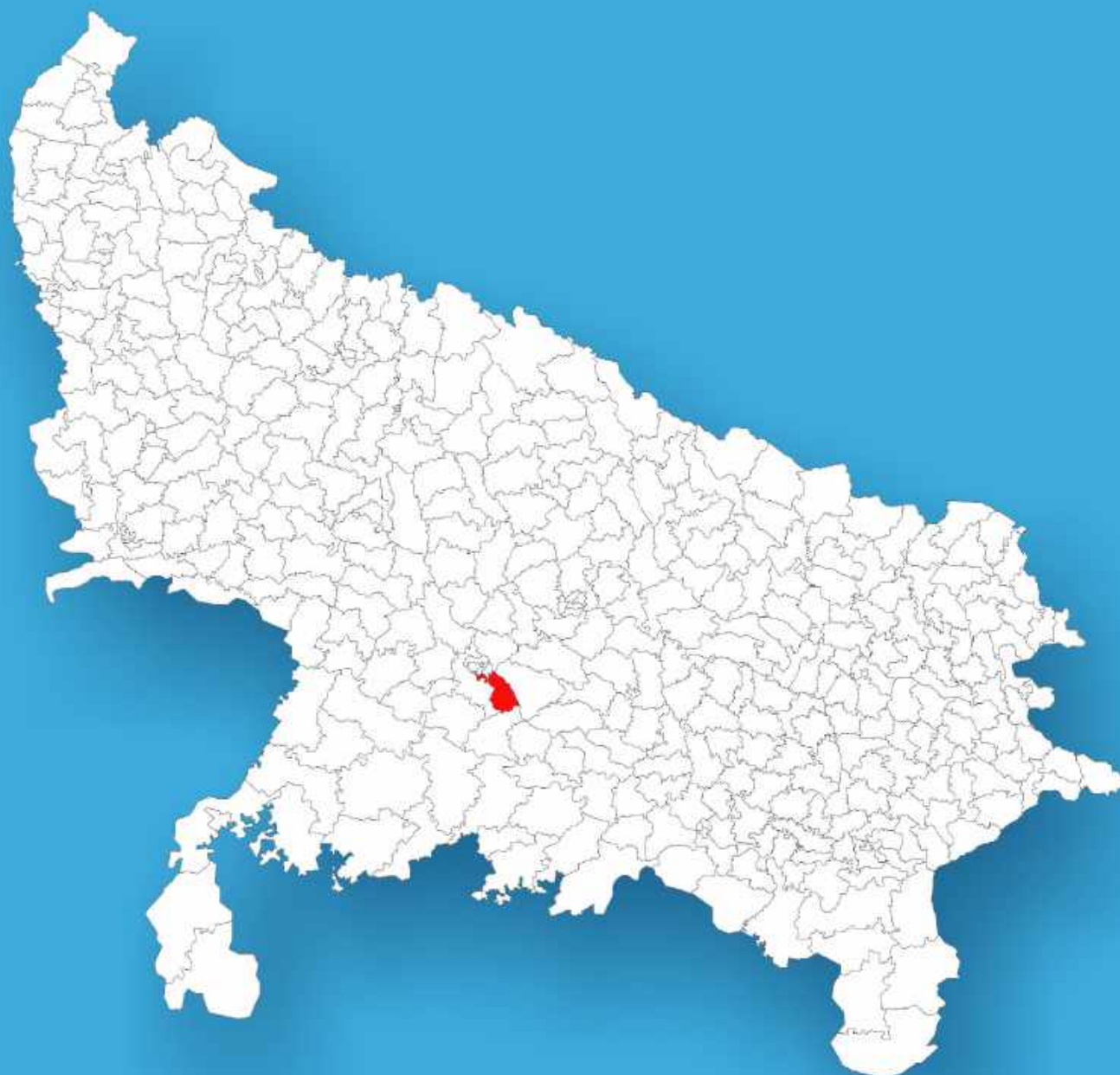




Uttar Pradesh

Assembly Factbook™

Maharajpur Assembly Constituency



Key Electoral Data of Maharajpur
Assembly Constituency (Vidhan Sabha)

Uttar Pradesh

Assembly Factbook™

Maharajpur Assembly Constituency



Maharajpur Vidhan Sabha

Editor & Director

Dr. R.K. Thukral

Research Editor

Dr. Shafeeq Rahman

**Compiled, Researched and Published by
Datanet India Pvt. Ltd.**

D-100, 1st Floor,

Okhla Industrial Area, Phase-I,

New Delhi- 110020.

Ph.: 91-11- 43580781-84

Email : support@indiastatpublications.com

Website : www.indiastatelections.com

Online Book Store :

www.indiastatpublications.com

Report No. : AFB/UP-217-0125

ISBN : 978-93-5905-850-4

First Edition : January, 2018

Eighth Updated Edition : January, 2025

Price : Rs.11500/-

US\$ 310

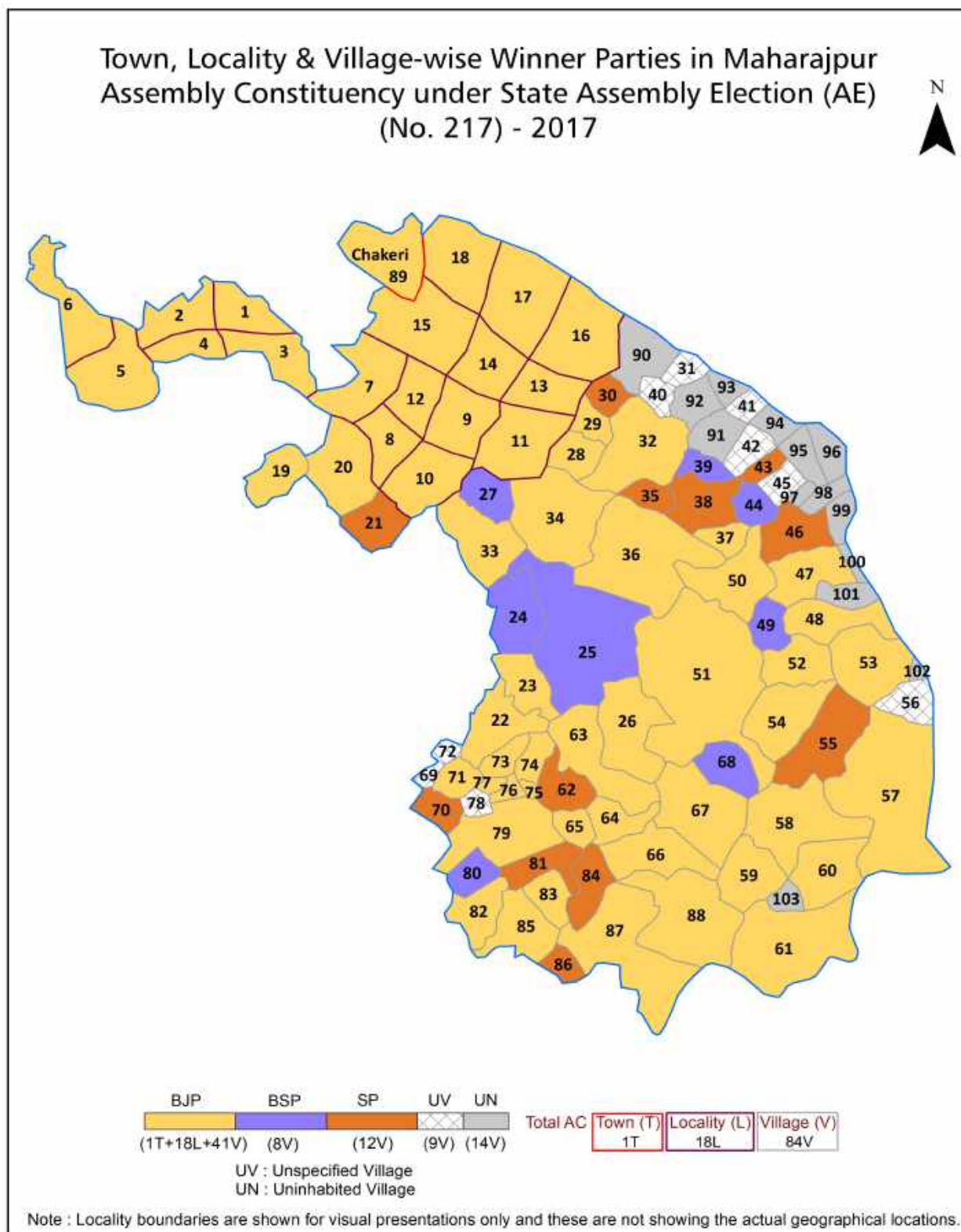
© Datanet India Pvt. Ltd.

All rights reserved. No part of this book may be reproduced, stored in a retrieval system or transmitted in any form or by any means, mechanical photocopying, photographing, scanning, recording or otherwise without the prior written permission of the publisher. Please refer to Disclaimer at page no. 309 for the use of this publication.

Printed in India

No.	Particulars	Page No.
	Introduction	
1	Assembly Constituency - (Vidhan Sabha) at a Glance Features of Assembly as per Delimitation Commission of India (2008)	1-2
	Location and Political Maps	
2	Location Map Boundaries of Assembly Constituency - (Vidhan Sabha) in District Boundaries of Assembly Constituency under Parliamentary Constituency - (Lok Sabha) Town, Locality & Village-wise Winner Parties- 2022, 2019, 2017, 2014, 2012 and 2009	3-11
	Administrative Setup (2011)	
3	District Sub-district Towns Villages Inhabited Villages Uninhabited Villages Village Panchayat Intermediate Panchayat	12-17
	Demographics (2011)	
4	Population Households Rural/Urban Population Towns and Villages by Population Size Sex Ratio (Total & 0-6 Years) Religious Population Social Population Literacy Rate	18-19
	Electoral Features	
5	Important Dates of Last Elections Held Electors by Gender Service Electors Voters Voters Turnout Polling Stations & Average Number of Electors per Polling Station Electors by Age Group Present Elected Representatives	20-25
	Historical Summary Election Results	
6	Vote Share of Major Parties Winning Margin (Number & Percentage) Polarity of Parties Summary Result of Assembly Segment of Parliamentary Election 2024, 2019, 2014 and 2009 Summary Result of Assembly Elections 2022, 2017 and 2012	26-34
	Polling Station Level Election Results	
7	Name and Number of Polling Station 2022, 2019, 2017, 2014, 2012 and 2009 Polling Station-wise Electors, Voters & Voters Turnout 2022, 2019, 2017, 2014, 2012 and 2009 Polling Station wise Elections Results 2022, 2019, 2017, 2014, 2012 and 2009	35-279
8	Panchayat and Local Bodies Election Results Panchayat Result 2015 Urban Local Bodies Result 2012	280-287
	Share of Assembly Constituency	
9	Share of Assembly Constituency - (Vidhan Sabha) in State, District and Parliamentary Constituency - (Lok Sabha)	288
	Socio-Economic Amenities (2011)	
10	Access to Administrative Units Agricultural, Manufacturing and Industrial Commodities Demographic Indicators Education Health & Manpower Drinking Water Supply Sanitation Entertainment and Recreations Infrastructure Power Food Allocation Distribution and Marketing of Agriculture Commodities Infrastructure Transport and Road Infrastructure Communication Banking and Financial Services Land Use Irrigation Source	290-304
11	Abbreviation & Sources	305-308
12	Disclaimer	309

Location & Political Map



Administrative Setup

List of Village Panchayat & Intermediate Panchayat (Block) Name - 2011

Village Name	Village Panchayat Name	Intermediate Panchayat Name
Aima	Aima	Sarsol
Akhari	Akhari	Sarsol
Amauli	Amauli	Sarsol
Bagaha	Bipausi	Sarsol
Baghara	Koriya	Vidhunu
Bara Gaon	Bada Gaon	Sarsol
Bausar	Bausar	Sarsol
Bhadasa	Bhadasa	Sarsol
Bhaguwakhera	-	Sarsol
Bipausi	Bipausi	Sarsol
Chandanpur	Naraura	Sarsol
Chaudanpur	Amauli	Sarsol
Dharmangadpur Narwal	-	Sarsol
Dhondhi	Aima	Sarsol
Dipapur	Dipapur	Sarsol
Domanpur	Domanpur	Sarsol
Harchand Khera	Harchand Khera	Sarsol
Hathi Pur	Hathipur	Sarsol
Hathigaon	Hathi Gaon	Sarsol
Hazaratpur	Narwal	Sarsol
Jarkalan	Jar Kala	Vidhunu
Kamalpur Narwal	Kamalpur Narwal	Sarsol
Karbigawan Salempur	Aima	Sarsol
Karbigawansadh	Harchand Khera	Sarsol
Katridomanpur	Domanpur	Sarsol
Katrijamda	Amauli	Sarsol
Kharauti	Kharaurti	Sarsol
Khujaupur	Khujaupur	Sarsol
Kudhawa	Kudhwa	Vidhunu

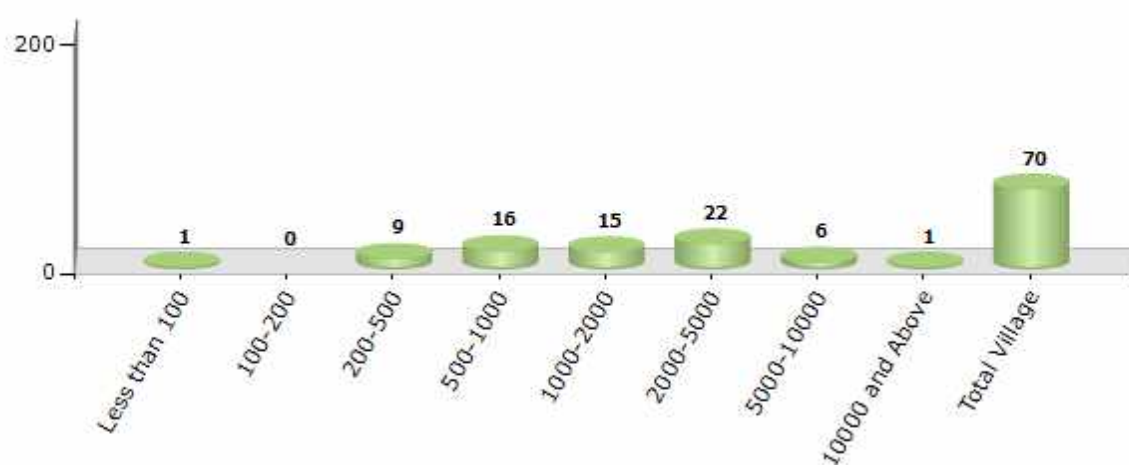
Contd....

Demographics

Number of Villages by Population Size - 2011

Less than 100	100-200	200-500	500-1000	1000-2000	2000-5000	5000-10000	10000 and Above	Total Village
1	0	9	16	15	22	6	1	70

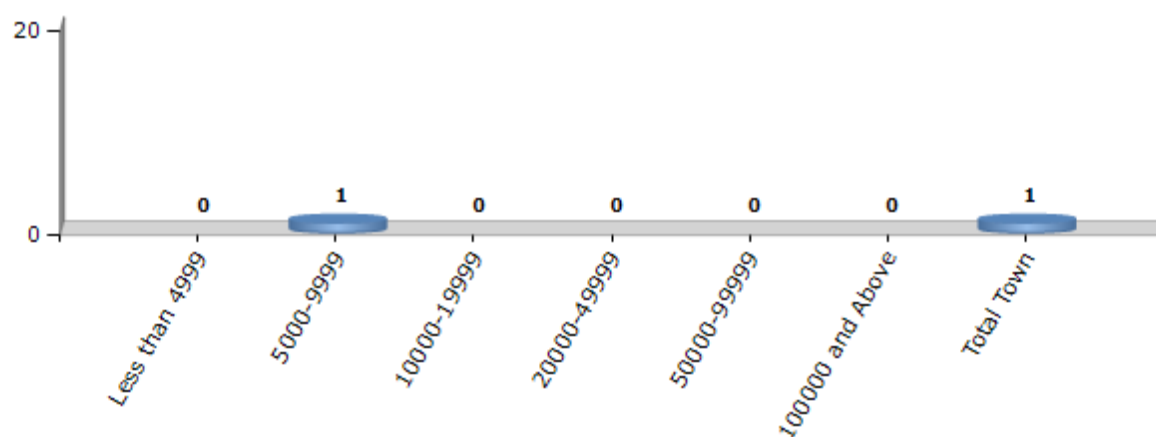
Number of Villages by Population Size - 2011



Number of Towns by Population Size - 2011

Less than 4999	5000-9999	10000-19999	20000-49999	50000-99999	100000 and Above	Total Town
0	1	0	0	0	0	1

Number of Towns by Population Size - 2011

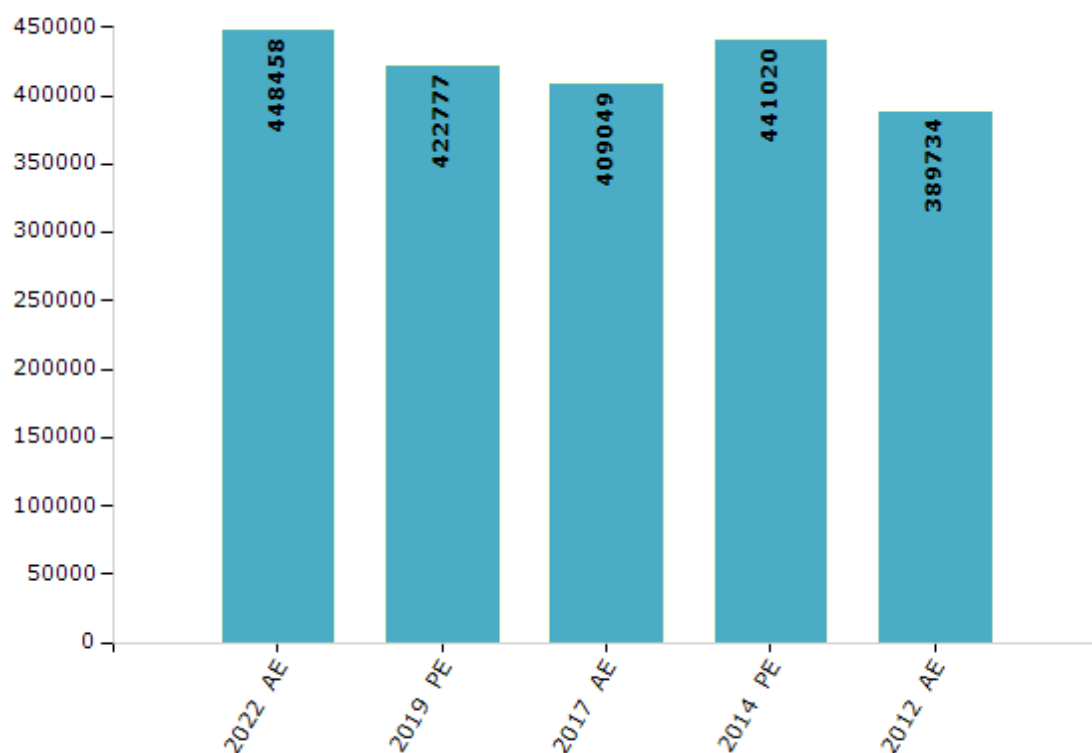


Electoral Features

Electors by Male & Female

Year	Male	Female	Others	Total	Year	Male	Female	Others	Total
2022 AE	247730	200694	34	448458	1991 AE	-	-	-	-
2019 PE	234625	188125	27	422777	1989 AE	-	-	-	-
2017 AE	228016	181009	24	409049	1985 AE	-	-	-	-
2014 PE	244636	196364	20	441020	1980 AE	-	-	-	-
2012 AE	217154	172572	8	389734	1977 AE	-	-	-	-
2009 PE	-	-	-	-	1974 AE	-	-	-	-
2007 AE	-	-	-	-	1969 AE	-	-	-	-
2004 PE	-	-	-	-	1967 AE	-	-	-	-
2002 AE	-	-	-	-	1962 AE	-	-	-	-
1999 PE	-	-	-	-	1957 AE	-	-	-	-
1996 AE	-	-	-	-	1952 AE	-	-	-	-
1993 AE	-	-	-	-					

Number of Electors



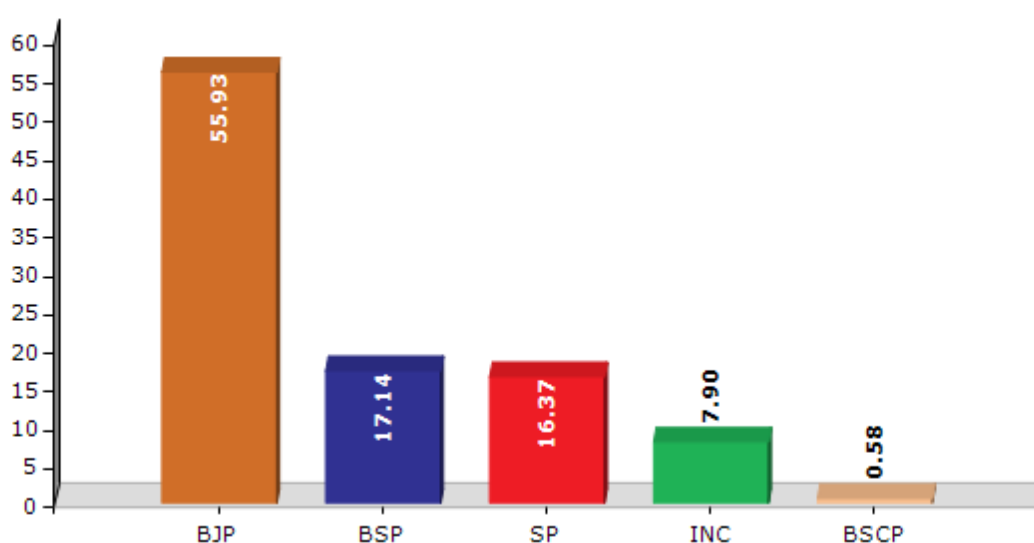
Note : AE : Assembly Election, PE : Assembly Segment of Parliamentary Election

Historical Summary Election Results

Summary Result of Assembly Election - 2017

Candidate Name	Party	Votes	Votes %
Satish Mahana	BJP	132394	55.93
Manoj Kumar Shukla	BSP	40568	17.14
Aruna Tomar	SP	38752	16.37
Rajaram Pal	INC	18697	7.9
Awadhesh	BSCP	1374	0.58
Praveen Kumar	IND	717	0.3
Vishva Nath Yadav	NCP	599	0.25
Dharmendra Tiwari	RLD	530	0.22
Anita Devi	IND	526	0.22
Sudhir Kant	BMUP	431	0.18
Balwan Singh	IND	404	0.17
Pradhumn	IND	380	0.16
	NOTA	1359	0.57

Votes Percentage of Top Parties - 2017



Polling Station Level Election Results

Number and Name of Polling Stations (PS) (2022)

Number of Polling Stations	Name of Polling Stations	Number of Polling Stations	Name of Polling Stations
1	Pr. Vidyalay Fillkhana Dwitiya Room No 1	21	Jyoti Hr. Sc. School Jarauli Dwitiya Room No 4
2	Pr. Vidyalay Fillkhana Dwitiya Room No 2	22	Jyoti Hr. Sc. School Jarauli Dwitiya Room No 5
3	Pr. Vidyalay Fillkhana Dwitiya Room No 3	23	Jyoti Hr. Sc. School Jarauli Dwitiya Room No 6
4	Uch Prathamik Vidyalay Vishwa Bank Barra Room No 1	24	Jyoti Hr. Sc. School Jarauli Dwitiya Room No 7
5	Uch Prathamik Vidyalay Vishwa Bank Barra Room No 2	25	Jyoti Hr. Sc. School Jarauli Dwitiya Room No 8
6	Uch Prathamik Vidyalay Vishwa Bank Barra Room No 3	26	Pr. Vidyalay Fillkhana Pratham K Sector Barra Vishwa Bank Room No 1
7	Uch Prathamik Vidyalay Vishwa Bank Barra Room No 4	27	Pr. Vidyalay Fillkhana Pratham K Sector Barra Vishwa Bank Room No 2
8	Pr. Vidyalay Lokman Mohal Naveen Nala Poorva Room No 1	28	Pr. Vidyalay Fillkhana Pratham K Sector Barra Vishwa Bank Room No 3
9	Pr. Vidyalay Lokman Mohal Naveen Nala Poorva Room No 2	29	Pr. Vidyalay Fillkhana Pratham K Sector Barra Vishwa Bank Room No 4
10	Pr. Vidyalay Lokman Mohal Naveen Nala Poorva Room No 3	30	Pr. Vidyalay Fillkhana Pratham K Sector Barra Vishwa Bank Room No 5
11	Ekta Inter Collage Jarauli Face Pratham Nala Road Room No 1	31	Shivaji Inter College Baktauri Purwa Arra Room No 1
12	Ekta Inter Collage Jarauli Face Pratham Nala Road Room No 2	32	Shivaji Inter College Baktauri Purwa Arra Room No 2
13	Ekta Inter Collage Jarauli Face Pratham Nala Road Room No 3	33	Shivaji Inter College Baktauri Purwa Arra Room No 3
14	Ekta Inter Collage Jarauli Face Pratham Nala Road Room No 4	34	Shivaji Inter College Baktauri Purwa Arra Room No 4
15	Ekta Inter Collage Jarauli Face Pratham Nala Road Room No 5	35	Shivaji Inter College Baktauri Purwa Arra Room No 5
16	Ekta Inter Collage Jarauli Face Pratham Nala Road Room No 6	36	Shivaji Inter College Baktauri Purwa Arra Room No 6
17	Ekta Inter Collage Jarauli Face Pratham Nala Road Room No 7	37	R.A. Inter Collage Baktauri Purwa Room No 1
18	Jyoti Hr. Sc. School Jarauli Dwitiya Room No 1	38	R.A. Inter Collage Baktauri Purwa Room No 2
19	Jyoti Hr. Sc. School Jarauli Dwitiya Room No 2	39	R.A. Inter Collage Baktauri Purwa Room No 3
19A	Jyoti Hr. Sc. School Jarauli Dwitiya Room No 9	40	R.A. Inter Collage Baktauri Purwa Room No 4
20	Jyoti Hr. Sc. School Jarauli Dwitiya Room No 3	41	R.A. Inter Collage Baktauri Purwa Room No 5

Contd....

Polling Station Level Election Results

Polling Station-wise Votes Secured by Overall Top Five Parties in Maharajpur Assembly in Assembly Election (AE) under Akbarpur Parliamentary Constituency in Uttar Pradesh (2022)

Number of Polling Station	Winner - Satish Mahana (BJP)	Runner-up - Fateh Bahadur Singh Gill (SP)	3rd - Surendra Pal Singh (BSP)	4th - Kanishka Pandey (INC)	5th - Avdhesh Kumar Gupta (BSCP)	NOTA	Other	Total Votes Secured
35	384	68	22	12	6	1	5	498
36	440	77	17	10	6	2	7	559
37	500	99	15	18	2	4	6	644
38	442	103	40	14	2	2	7	610
39	428	75	21	11	3	0	4	542
40	517	110	36	15	6	2	11	697
41	459	98	39	10	4	1	11	622
42	437	65	52	14	1	4	6	579
43	429	98	58	8	1	1	12	607
44	322	66	62	8	5	0	5	468
45	376	98	25	5	1	1	7	513
46	221	39	12	5	0	3	7	287
47	353	138	111	10	3	2	3	620
48	431	88	29	16	2	3	7	576
49	407	79	34	12	3	1	10	546
50	NV	NV	NV	NV	NV	NV	NV	NV
51	218	163	2	8	1	0	3	395
52	483	90	9	22	2	2	6	614
53	419	141	56	10	4	9	2	641
54	386	78	26	11	0	1	3	505
55	181	93	92	6	4	1	4	381
56	316	59	52	7	0	5	7	446
57	381	205	25	3	5	4	28	651
58	407	121	40	11	1	2	7	589
59	341	181	21	12	2	2	10	569
60	372	203	41	20	2	3	10	651
61	344	161	62	18	0	2	10	597
62	175	154	16	11	2	1	4	363
62A	213	116	13	10	2	3	7	364
63	347	137	38	10	2	5	7	546
64	493	103	31	30	0	1	7	665
65	389	117	42	15	0	3	6	572
66	433	81	44	13	6	1	14	592
67	355	109	35	22	5	1	5	532
68	440	138	37	12	3	1	2	633

Contd....

Polling Station Level Election Results

Winner, Runner-up and 3rd Party Position & Winning Margin According to Polling Stations in Maharajpur Assembly in Assembly Election (AE) under Akbarpur Parliamentary Constituency in Uttar Pradesh (2022)

Polling Station Number	Winner Party	Winner Votes (%)	Runner-up Party	Runner-up Votes (%)	Winning Margin Votes (%)	Third Party	Third Party Votes (%)	Other Votes (%)
69	BJP	483 (77.65)	SP	92 (14.79)	391 (62.86)	BSP	18 (2.89)	29 (4.66)
70	BJP	439 (64.56)	SP	185 (27.21)	254 (37.35)	BSP	37 (5.44)	19 (2.79)
71	BJP	367 (71.4)	SP	111 (21.6)	256 (49.8)	BSP	23 (4.47)	13 (2.53)
72	BJP	365 (68.35)	SP	127 (23.78)	238 (44.57)	INC	22 (4.12)	20 (3.75)
73	BJP	434 (76.01)	SP	83 (14.54)	351 (61.47)	INC	29 (5.08)	25 (4.38)
74	BJP	352 (66.42)	SP	112 (21.13)	240 (45.29)	BSP	32 (6.04)	34 (6.42)
75	BJP	358 (68.85)	SP	105 (20.19)	253 (48.66)	BSP	32 (6.15)	25 (4.81)
76	BJP	334 (64.48)	SP	114 (22.01)	220 (42.47)	BSP	38 (7.34)	32 (6.18)
77	BJP	399 (67.06)	SP	139 (23.36)	260 (43.7)	BSP	39 (6.55)	18 (3.03)
78	BJP	399 (67.06)	SP	104 (17.48)	295 (49.58)	BSP	62 (10.42)	30 (5.04)
79	BJP	409 (66.83)	SP	107 (17.48)	302 (49.35)	BSP	65 (10.62)	31 (5.07)
80	BJP	364 (69.07)	SP	90 (17.08)	274 (51.99)	BSP	50 (9.49)	23 (4.36)
81	BJP	261 (71.51)	SP	74 (20.27)	187 (51.24)	BSP	18 (4.93)	12 (3.29)
82	BJP	383 (71.72)	SP	92 (17.23)	291 (54.49)	BSP	39 (7.3)	20 (3.75)
83	BJP	325 (68.28)	SP	93 (19.54)	232 (48.74)	BSP	43 (9.03)	15 (3.15)
84	BJP	283 (66.28)	SP	84 (19.67)	199 (46.61)	BSP	31 (7.26)	29 (6.79)
85	BJP	335 (70.23)	SP	89 (18.66)	246 (51.57)	BSP	29 (6.08)	24 (5.03)
86	BJP	379 (60.45)	SP	203 (32.38)	176 (28.07)	INC	14 (2.23)	31 (4.94)
87	BJP	438 (71.69)	SP	123 (20.13)	315 (51.56)	BSP	19 (3.11)	31 (5.07)
88	BJP	499 (75.49)	SP	116 (17.55)	383 (57.94)	INC	18 (2.72)	28 (4.24)
89	BJP	448 (69.14)	SP	142 (21.91)	306 (47.23)	BSP	25 (3.86)	33 (5.09)
90	BJP	440 (76.12)	SP	87 (15.05)	353 (61.07)	BSP	33 (5.71)	18 (3.11)
91	BJP	518 (77.31)	SP	102 (15.22)	416 (62.09)	BSP	23 (3.43)	27 (4.03)
92	BJP	381 (76.81)	SP	67 (13.51)	314 (63.3)	BSP	16 (3.23)	32 (6.45)
93	BJP	339 (73.06)	SP	100 (21.55)	239 (51.51)	BSP	11 (2.37)	14 (3.02)
94	BJP	341 (57.12)	SP	179 (29.98)	162 (27.14)	BSP	39 (6.53)	38 (6.37)
95	BJP	362 (66.06)	SP	126 (22.99)	236 (43.07)	BSP	38 (6.93)	22 (4.01)
96	BJP	542 (82.75)	SP	84 (12.82)	458 (69.93)	INC	12 (1.83)	17 (2.6)
97	BJP	383 (72.95)	SP	113 (21.52)	270 (51.43)	BSP	14 (2.67)	15 (2.86)
98	BJP	447 (71.07)	SP	134 (21.3)	313 (49.77)	INC	14 (2.23)	34 (5.41)
99	BJP	301 (62.71)	SP	160 (33.33)	141 (29.38)	INC	6 (1.25)	13 (2.71)
100	BJP	408 (62.29)	SP	206 (31.45)	202 (30.84)	BSP	15 (2.29)	26 (3.97)
101	BJP	369 (67.83)	SP	94 (17.28)	275 (50.55)	INC	43 (7.9)	38 (6.99)
102	BJP	425 (67.14)	SP	159 (25.12)	266 (42.02)	INC	20 (3.16)	29 (4.58)
103	BJP	299 (62.68)	SP	150 (31.45)	149 (31.23)	BSP	11 (2.31)	17 (3.56)

Contd....

Socio-Economic Amenities - Rural

Access to Education Facilities

Particulars	Number of Villages (% of Population)				
	Available	Not Available	If Not Available (Distance of Nearest Facility)		
			A	B	C
Govt. Primary School	66 (96)	4 (4)	1 (0)	0 (0)	0 (0)
Private Primary School	12 (35)	58 (65)	0 (0)	0 (0)	0 (0)
Govt. Middle School	47 (79)	23 (21)	10 (3)	0 (0)	0 (0)
Private Middle School	16 (46)	54 (54)	1 (2)	0 (0)	0 (0)
Govt. Secondary School	11 (29)	59 (71)	5 (6)	15 (12)	0 (0)
Private Secondary School	8 (27)	62 (73)	7 (10)	10 (10)	0 (0)
Govt. Senior Secondary School	8 (27)	62 (73)	2 (2)	12 (10)	0 (0)
Private Senior Secondary School	5 (21)	65 (79)	16 (18)	13 (10)	0 (0)
Govt. Arts and Science Degree College	2 (4)	68 (96)	0 (0)	0 (0)	1 (2)
Private Arts and Science Degree College	2 (9)	68 (91)	13 (29)	29 (33)	7 (8)
Govt. Engineering College	0 (0)	70 (100)	0 (0)	1 (2)	3 (4)
Private Engineering College	3 (18)	67 (82)	7 (15)	34 (30)	6 (9)
Govt. Medicine College	2 (4)	68 (96)	0 (0)	3 (4)	41 (63)
Private Medicine College	0 (0)	70 (100)	0 (0)	1 (1)	1 (1)
Govt. Management Institute	0 (0)	70 (100)	0 (0)	0 (0)	2 (2)
Private Management Institute	0 (0)	70 (100)	5 (12)	26 (24)	15 (21)
Govt. Polytechnic	0 (0)	70 (100)	0 (0)	0 (0)	53 (79)
Private Polytechnic	0 (0)	70 (100)	0 (0)	0 (0)	0 (0)
Govt. Vocational Training School/ITI	0 (0)	70 (100)	0 (0)	0 (0)	53 (79)
Private Vocational Training School/ITI	0 (0)	70 (100)	0 (0)	0 (0)	0 (0)
Govt. Non Formal Training Centre	0 (0)	70 (100)	0 (0)	1 (0)	30 (40)
Private Non Formal Training Centre	4 (4)	66 (96)	0 (0)	0 (0)	2 (4)
Govt. School For Disabled	0 (0)	70 (100)	0 (0)	0 (0)	26 (34)
Private School For Disabled	0 (0)	70 (100)	0 (0)	0 (0)	11 (13)
Government Others	0 (0)	70 (100)	0 (0)	0 (0)	0 (0)
Private Others	0 (0)	70 (100)	0 (0)	0 (0)	0 (0)

Note : Distance A : Less than 5 km; B : Between 5-10 km; C : 10+ km.; Source : Data Analysis is based on 2011 Census.

DISCLAIMER

The Terms of Use and Disclaimer of Datanet India Private Limited (hereinafter referred to as "Datanet") for use of this analysis report of **Maharajpur Assembly Constituency (Maharajpur Vidhan Sabha)** :-

1. **Assembly Factbook™** is a Registered Trade Mark owned by Datanet.
2. All the maps are sketched and graphical representation only and have not been drawn to the scale and also not to represent the actual geographical area or boundary of the unit.
3. The data for the aforesaid analysis is based on authentic sources and has been culled from the various publications of Census, CSO and NSSO for district and block level data, various central and state government departments, Central & State Elections Commissions and the concerned Returning Officers' releases, Electoral Rolls, Election results and allied publications, internal assessment, surveys, estimates and analysis. Therefore, certain adjustment of data at micro level may have been done to arrive closer to the macro data.
4. Data have been provided on an "As Is" and "As AVAILABLE" basis
5. The colours shown in the maps or diagram and charts of a particular party, alliance or AC are indicative and do not represent them.
6. This publication which includes maps, sheets, graphs and data would be the property under copyright of Datanet only. The user may use these for its internal study, analysis and research purposes. It's public display, re-selling or any commercial uses by the user are not allowed.
7. Datanet has taken due care and caution in compilation and processing of data and allied information, but does not guarantee the accuracy, adequacy or completeness of any information/analysis and will be not responsible for any errors or omissions or for the results obtained from the use of such information/analysis.
8. All the contents for the publication have been culled from various authentic sources and Datanet reasonably believes such sources to be reliable, but does not make any representations, express or implied as to the accuracy or fitness of use of such information. The information or contents of the information/analysis do not constitute advice and should not be relied upon in making (or refraining from making) any decision. Any reliance placed upon the information provided by Datanet is the sole responsibility and strictly at the user's risk.
9. In no event will Datanet be liable for any damages (including, without limitation, damages for loss of business projects, or loss of profits) arising in contract, tort or otherwise from the use of or inability to use any of its contents, or from any action taken (or refrained from being taken) as a result of using the analysis or any of its contents. Datanet its directors, owners, editors, officials, employees, distributor and agents or any associate will not be liable for any errors in the information contained or any consequences arising from the use of the contents of the provided information/analysis.
10. If any provision of these terms and conditions is held invalid or illegal or unenforceable for any reason by any court of competent jurisdiction, such provision shall be severed and the remainder of provisions of the terms and conditions shall continue in full force and effect as if the Term of Use had been executed with the invalid, illegal or unenforceable provision eliminated.
11. If there are any discrepancies in the information provided, please bring it to attention of Datanet for suitable rectification measures.

**Buy Online This Complete Book At
Datanet India eBooks Store**

www.indiastatpublications.com

or go directly at

**[http://www.indiastatpublications.com/
Assembly_factbook/Uttar Pradesh/Akbarpur/ Maharajpur](http://www.indiastatpublications.com/Assembly_factbook/Uttar%20Pradesh/Akbarpur/Maharajpur)**

 **indiastat**elections

ISBN : 978-93-5905-850-4



9 789359 058504